

I-290 PHASE I STUDY

VILLAGE OF OAK PARK

PRELIMINARY CROSS SECTIONS

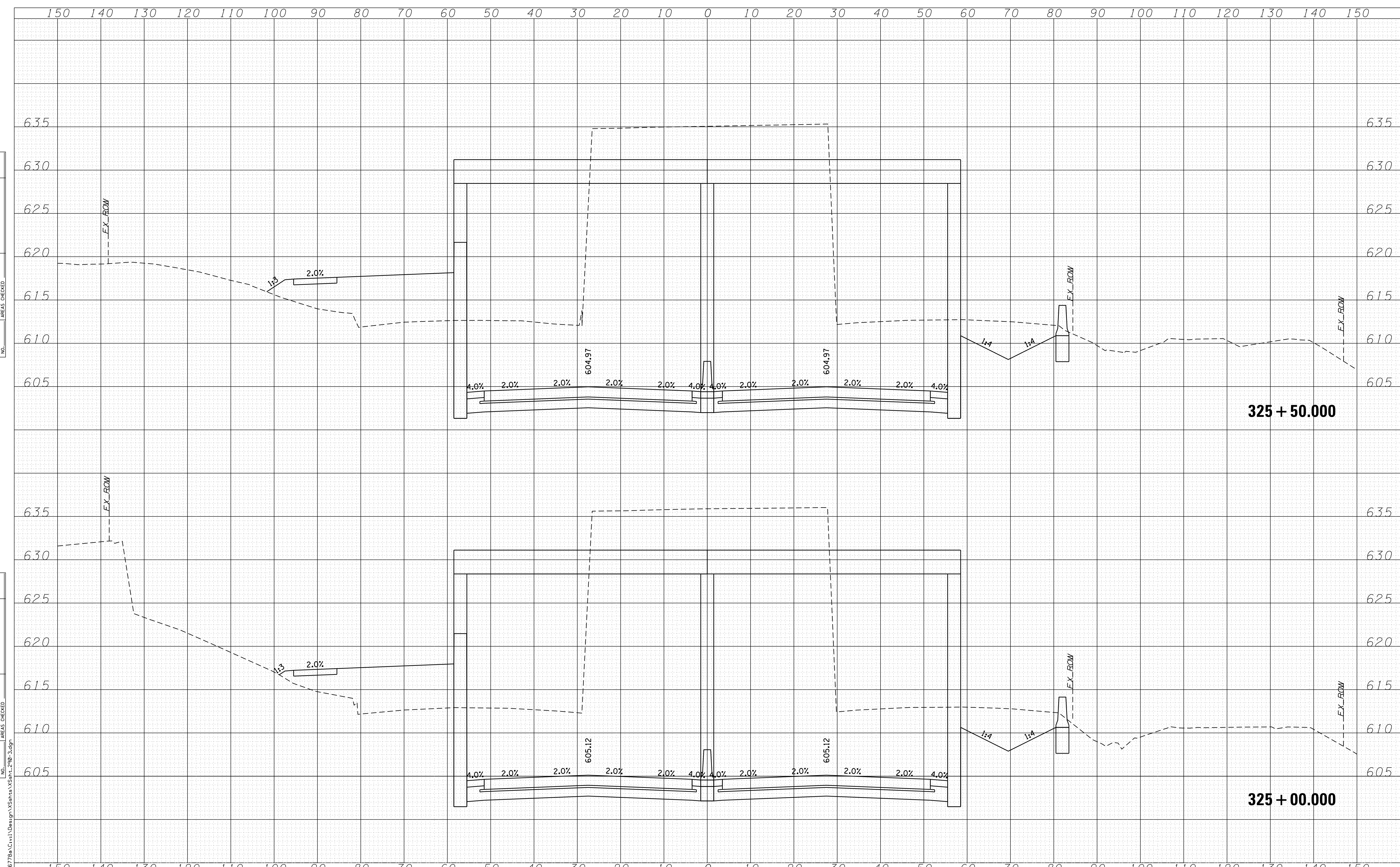
MAINLINE: STA 325 + 00 – 408 + 00

CROSSROADS: CIRCLE AVE, HARLEM AVE & AUSTIN AVE

JULY 2014

DATE	
BY	
FINAL SURVEY	SURVEYED
NOTE BOOK	PLOTTED
NO.	AREAS CHECKED

DATE	
BY	
ORIGINAL SURVEY	SURVEYED
NOTE BOOK	PLOTTED
NO.	AREAS CHECKED



PARSONS BRINCKERHOFF
 30 N. LaSalle Street, Suite 4200
 Chicago, IL 60602
 (312) 782-8150 FAX# (312) 782-1684

USER NAME = *\$USER*	DESIGNED - ADR	REVISED -
	DRAWN - ADR	REVISED -
PLOT SCALE = 1"=10' (H) 1"=5' (V)	CHECKED - BK	REVISED -
PLOT DATE = 7/28/2014	DATE - 07/28/14	REVISED -

**STATE OF ILLINOIS
 DEPARTMENT OF TRANSPORTATION**

**I-290 PHASE 1 STUDY
 PRELIMINARY CROSS SECTIONS
 I-290 - DES PLAINES RIVER TO CENTRAL AVE**

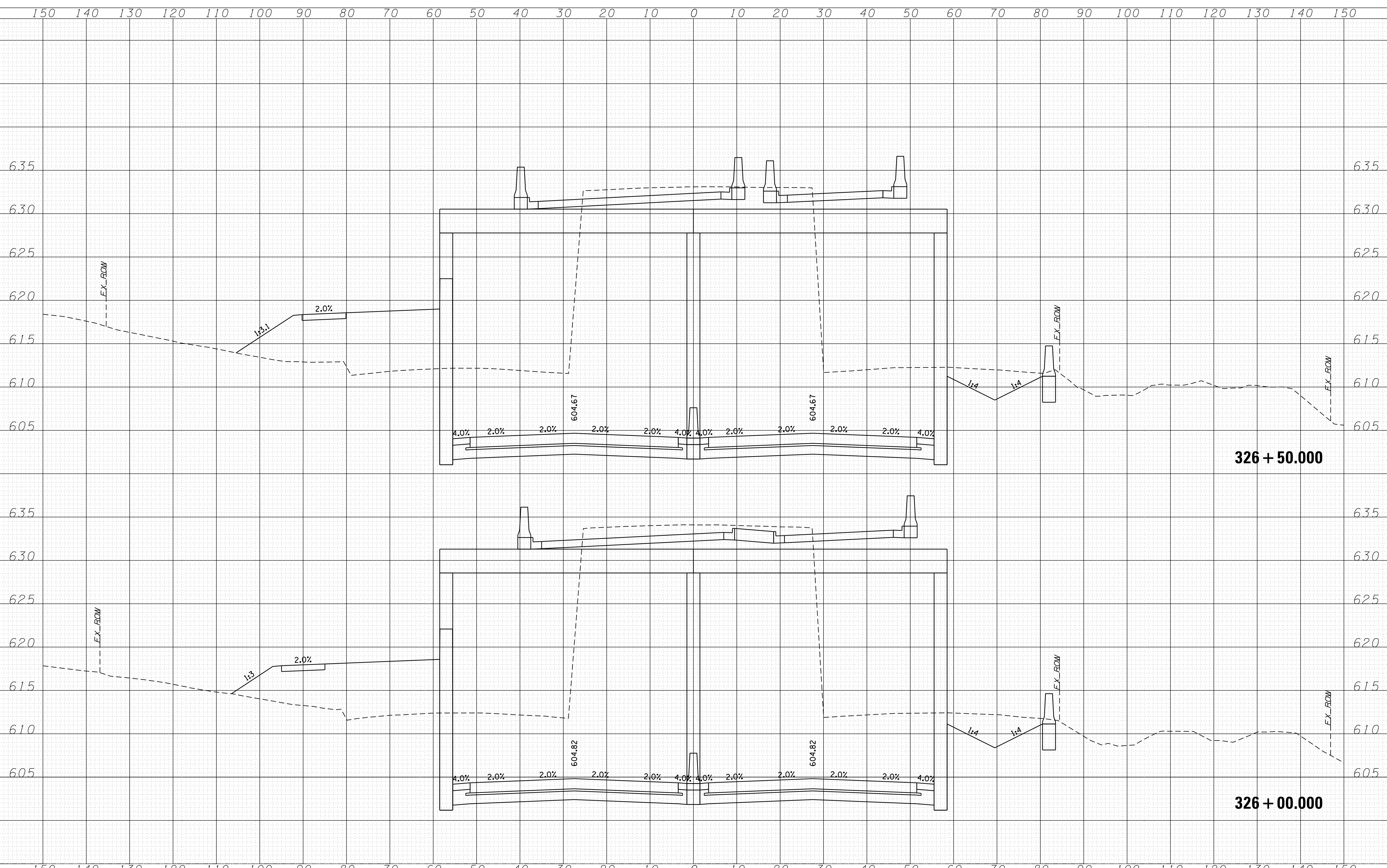
SCALE: H1"=10', V1"=5' SHEET 45 OF SHEETS STA. 325+00.000 TO STA. 325+50.000

F.A. RTE.	SECTION	COUNTY	TOTAL SHEETS	SHEET NO.
		COOK	45	45
CONTRACT NO.				
ILLINOIS FED. AID PROJECT				

DATE	
BY	
FINAL SURVEY	
SURVEYED	
PLOTTED	
TEMPLATE	
NOTE BOOK	
AREAS CHECKED	
NO.	

DATE	
BY	
ORIGINAL SURVEY	
SURVEYED	
PLOTTED	
TEMPLATE	
NOTE BOOK	
AREAS CHECKED	
NO.	

FILE NAME = I:\1678a\Civil\Design\X\Station\3.dgn



PARSONS BRINCKERHOFF
 30 N. LaSalle Street, Suite 4200
 Chicago, IL 60602
 (312) 782-8150 FAX# (312) 782-1684

USER NAME = *USER*	DESIGNED - ADR	REVISED -
	DRAWN - ADR	REVISED -
PLOT SCALE = 1"=10' (H) 1"=5' (V)	CHECKED - BK	REVISED -
PLOT DATE = 7/28/2014	DATE - 07/28/14	REVISED -

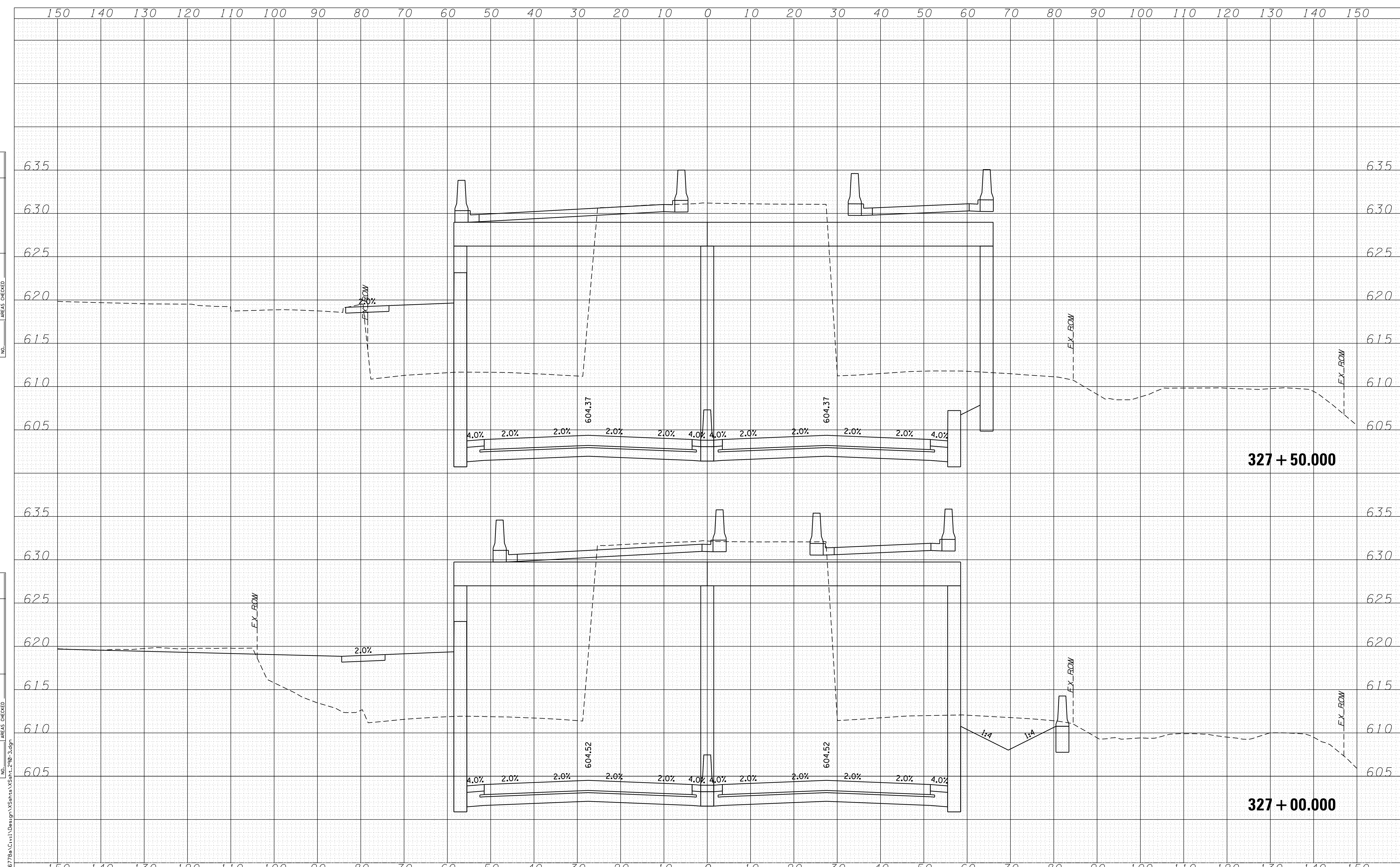
**STATE OF ILLINOIS
 DEPARTMENT OF TRANSPORTATION**

**I-290 PHASE 1 STUDY
 PRELIMINARY CROSS SECTIONS
 I-290 - DES PLAINES RIVER TO CENTRAL AVE**
 SCALE: H:1"=10', V:1"=5' SHEET 46 OF SHEETS STA. 326+00.000 TO STA. 326+50.000

F.A. RTE.	SECTION	COUNTY	TOTAL SHEETS	SHEET NO.
		COOK	46	46
CONTRACT NO.				
ILLINOIS FED. AID PROJECT				

DATE	
BY	
FINAL SURVEY	SURVEYED
NOTE BOOK	PLOTTED
NO.	TEMPLATE
	AREAS CHECKED

DATE	
BY	
ORIGINAL SURVEY	SURVEYED
NOTE BOOK	PLOTTED
NO.	TEMPLATE
	AREAS CHECKED



FILE NAME = I:\1678a\Civil\Design\X\Station\32700-3.dgn
PARSONS BRINCKERHOFF
 30 N. LaSalle Street, Suite 4200
 Chicago, IL 60602
 (312) 782-8150 FAX# (312) 782-1684

USER NAME = *USER*	DESIGNED - ADR	REVISD -
	DRAWN - ADR	REVISD -
PLOT SCALE = 1"=10' (H) 1"=5' (V)	CHECKED - BK	REVISD -
PLOT DATE = 7/28/2014	DATE - 07/28/14	REVISD -

**STATE OF ILLINOIS
 DEPARTMENT OF TRANSPORTATION**

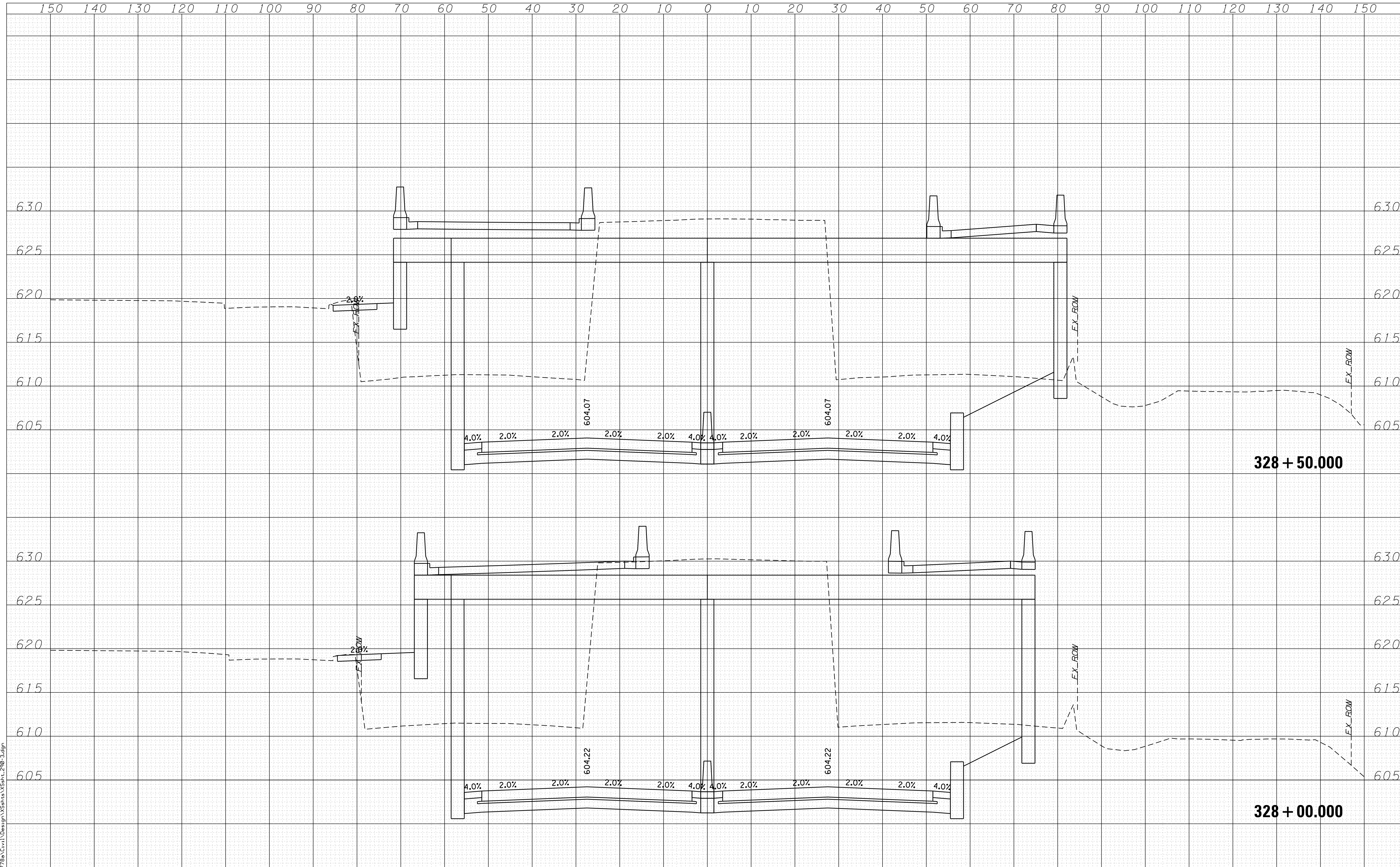
**I-290 PHASE 1 STUDY
 PRELIMINARY CROSS SECTIONS
 I-290 - DES PLAINES RIVER TO CENTRAL AVE**

SCALE: H:1"=10', V:1"=5' SHEET 47 OF SHEETS STA. 327+00.000 TO STA. 327+50.000

F.A. RTE.	SECTION	COUNTY	TOTAL SHEETS	SHEET NO.
		COOK	47	47
CONTRACT NO.				
ILLINOIS FED. AID PROJECT				

DATE	
BY	
FINAL SURVEY	SURVEYED
NOTE BOOK	PLOTTED
NO.	AREAS CHECKED

DATE	
BY	
ORIGINAL SURVEY	SURVEYED
NOTE BOOK	PLOTTED
NO.	AREAS CHECKED



FILE NAME = I:\1678a\Civil\Design\X\Station\328+00.000.dgn

PARSONS BRINCKERHOFF
 30 N. LaSalle Street, Suite 4200
 Chicago, IL 60602
 (312) 782-8150 FAX# (312) 782-1684

USER NAME =	USER*	DESIGNED -	ADR	REVISED -	
		DRAWN -	ADR	REVISED -	
		CHECKED -	BK	REVISED -	
		DATE -	07/28/14	REVISED -	

STATE OF ILLINOIS
DEPARTMENT OF TRANSPORTATION

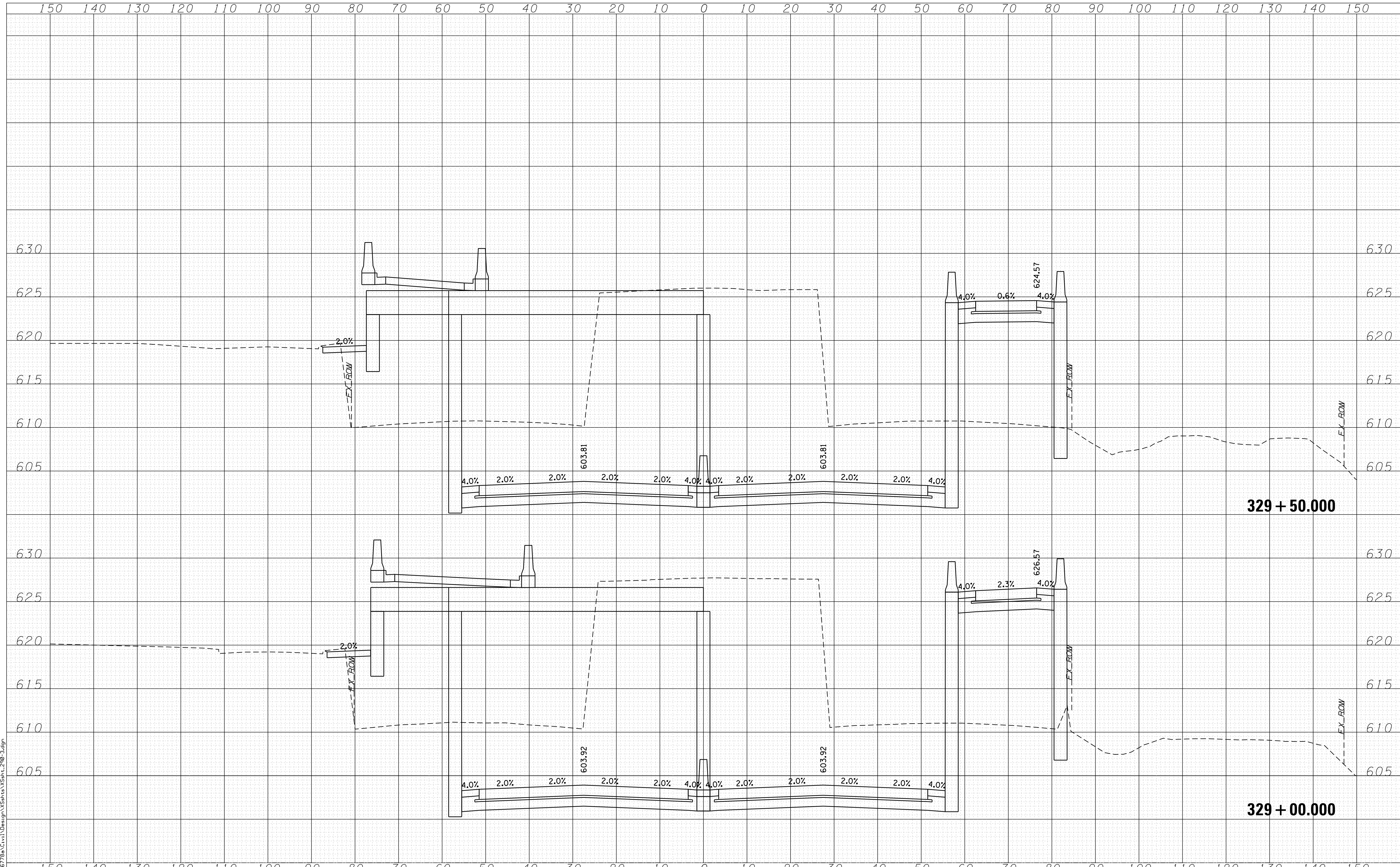
I-290 PHASE 1 STUDY
PRELIMINARY CROSS SECTIONS
I-290 - DES PLAINES RIVER TO CENTRAL AVE
 SCALE: H:1"=10', V:1"=5' SHEET 48 OF SHEETS STA. 328+00.000 TO STA. 328+50.000

F.A. RTE.	SECTION	COUNTY	TOTAL SHEETS	SHEET NO.
		COOK		48
				CONTRACT NO.
ILLINOIS FED. AID PROJECT				

FINAL SURVEY NO.	DATE
SURVEYED	BY
PLOTTED	
TEMPLATE	
AREAS CHECKED	

ORIGINAL SURVEY NO.	DATE
SURVEYED	BY
PLOTTED	
TEMPLATE	
AREAS CHECKED	

FILE NAME = I:\1678a\Civil\Design\X\3shfts\3shfts.dwg



PARSONS BRINCKERHOFF
 30 N. LaSalle Street, Suite 4200
 Chicago, IL 60602
 (312) 782-8150 FAX# (312) 782-1684

USER NAME = *USER*	DESIGNED - ADR	REVISIED -
	DRAWN - ADR	REVISIED -
PLOT SCALE = 1"=10' (H) 1"=5' (V)	CHECKED - BK	REVISIED -
PLOT DATE = 7/28/2014	DATE - 07/28/14	REVISIED -

**STATE OF ILLINOIS
 DEPARTMENT OF TRANSPORTATION**

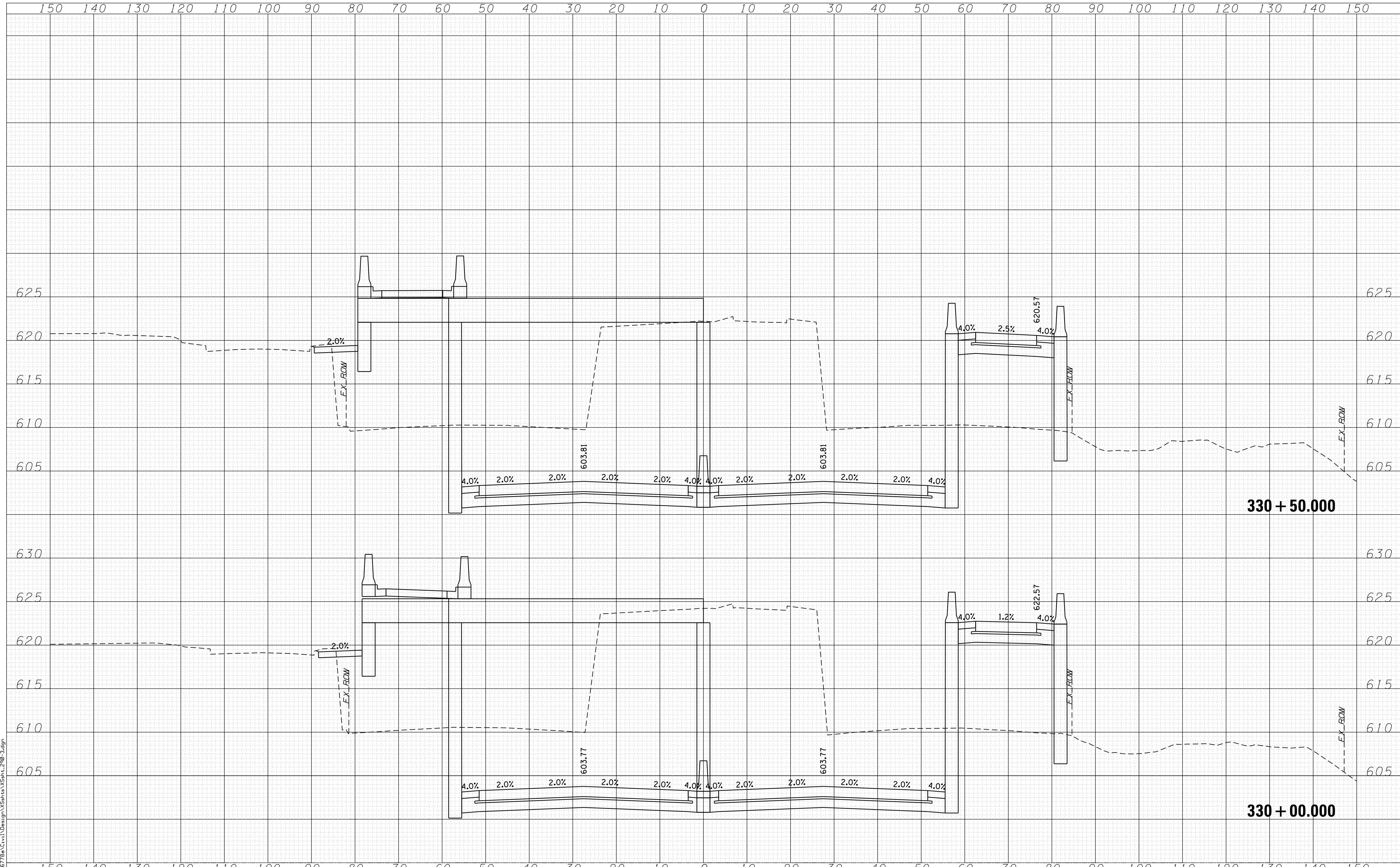
**I-290 PHASE 1 STUDY
 PRELIMINARY CROSS SECTIONS
 I-290 - DES PLAINES RIVER TO CENTRAL AVE**
 SCALE: H:1"=10', V:1"=5' SHEET 49 OF SHEETS STA. 329+00.000 TO STA. 329+50.000

F.A. RTE.	SECTION	COUNTY	TOTAL SHEETS	SHEET NO.
		COOK	49	49
CONTRACT NO.				
ILLINOIS FED. AID PROJECT				

DATE	
BY	
FINAL SURVEY NO.	
SURVEYED PLOTTED	
TEMPLATE AREAS CHECKED	
NOTE BOOK AREAS CHECKED	

DATE	
BY	
ORIGINAL SURVEY NO.	
SURVEYED PLOTTED	
TEMPLATE AREAS CHECKED	
NOTE BOOK AREAS CHECKED	

FILE NAME = I:\1678a\Civil\Design\X\Station\3.dgn



PARSONS BRINCKERHOFF
 30 N. LaSalle Street, Suite 4200
 Chicago, IL 60602
 (312) 782-8150 FAX# (312) 782-1684

USER NAME = *\$USER*	DESIGNED - ADR	REVISED -
	DRAWN - ADR	REVISED -
PLOT SCALE = 1"=10' (H) 1"=5' (V)	CHECKED - BK	REVISED -
PLOT DATE = 7/28/2014	DATE - 07/28/14	REVISED -

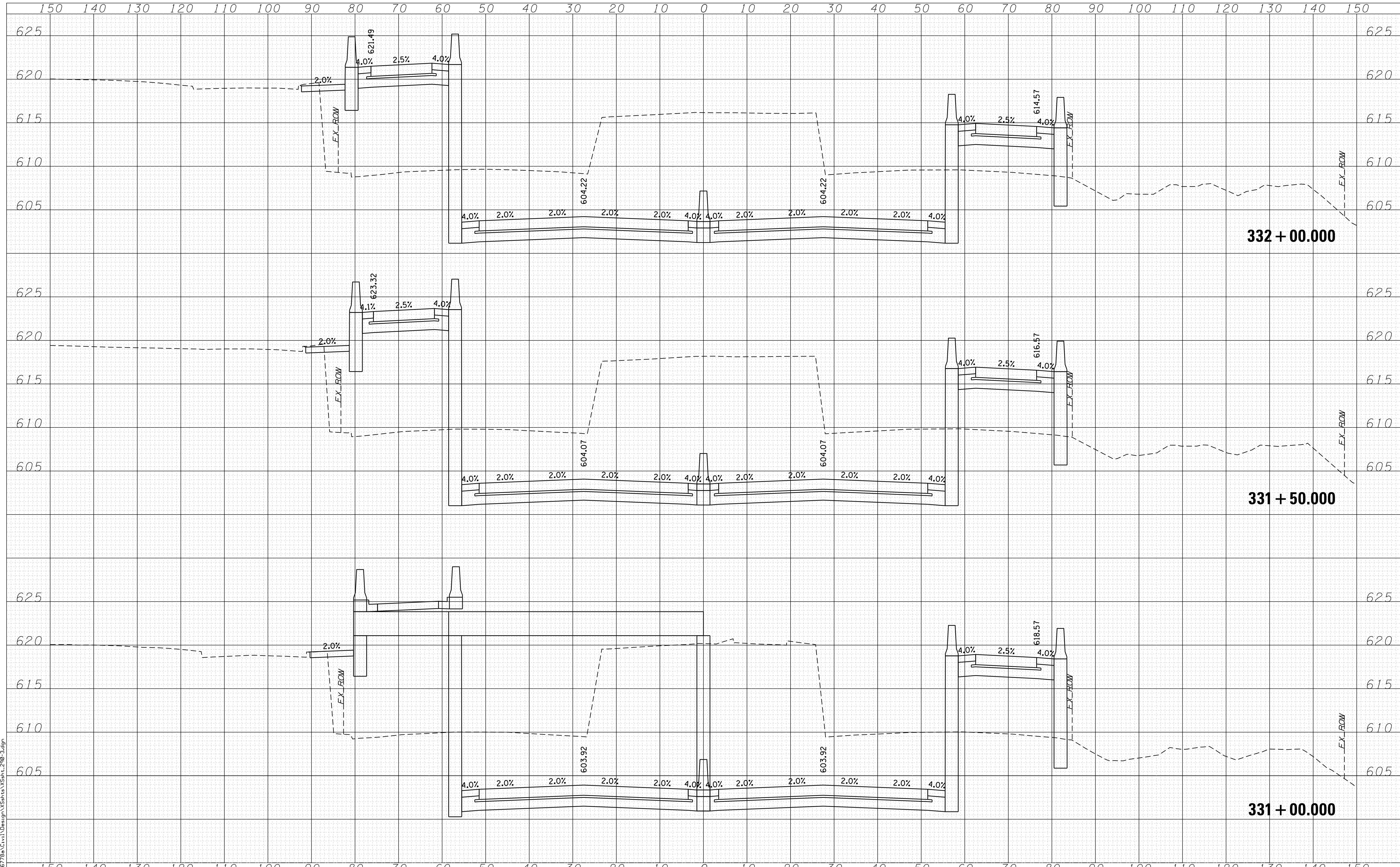
**STATE OF ILLINOIS
 DEPARTMENT OF TRANSPORTATION**

**I-290 PHASE 1 STUDY
 PRELIMINARY CROSS SECTIONS
 I-290 - DES PLAINES RIVER TO CENTRAL AVE**
 SCALE: H:1"=10', V:1"=5' SHEET 50 OF SHEETS STA. 330+00.000 TO STA. 330+50.000

F.A. RTE.	SECTION	COUNTY	TOTAL SHEETS	SHEET NO.
		COOK	50	50
CONTRACT NO.				
ILLINOIS FED. AID PROJECT				

DATE	
BY	
FINAL SURVEY	SURVEYED
NOTE BOOK	PLOTTED
NO.	AREAS CHECKED

DATE	
BY	
ORIGINAL SURVEY	SURVEYED
NOTE BOOK	PLOTTED
NO.	AREAS CHECKED



FILE NAME = I:\1678a\Civil\Design\X\Station\331+00.00.dgn

PARSONS BRINCKERHOFF
 30 N. LaSalle Street, Suite 4200
 Chicago, IL 60602
 (312) 782-8150 FAX# (312) 782-1684

USER NAME = *USERS*	DESIGNED - ADR	REVISED -
	DRAWN - ADR	REVISED -
PLOT SCALE = 1"=10' (H) 1"=5' (V)	CHECKED - BK	REVISED -
PLOT DATE = 7/28/2014	DATE - 07/28/14	REVISED -

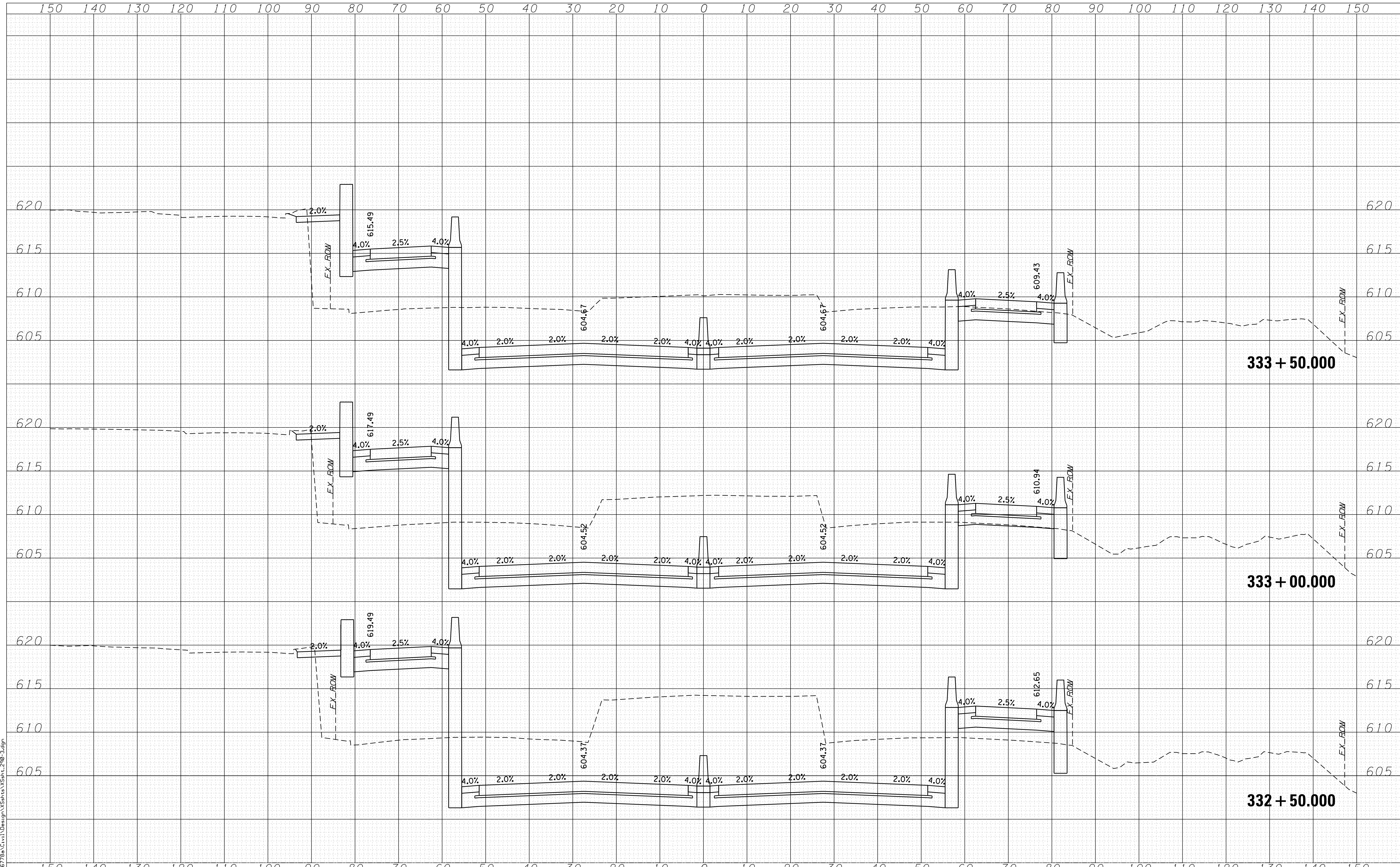
**STATE OF ILLINOIS
 DEPARTMENT OF TRANSPORTATION**

**I-290 PHASE 1 STUDY
 PRELIMINARY CROSS SECTIONS
 I-290 - DES PLAINES RIVER TO CENTRAL AVE**
 SCALE: H1"=10', V1"=5' SHEET 51 OF SHEETS STA. 331+00.000 TO STA. 332+00.000

F.A. RTE.	SECTION	COUNTY	TOTAL SHEETS	SHEET NO.
		COOK	51	51
CONTRACT NO.				
ILLINOIS FED. AID PROJECT				

BY	DATE
FINAL SURVEY	SURVEYED
NOTE BOOK	PLOTTED
NO.	TEMPLATE
	AREAS CHECKED
	AREAS CHECKED

BY	DATE
ORIGINAL SURVEY	SURVEYED
NOTE BOOK	PLOTTED
NO.	TEMPLATE
	AREAS CHECKED
	AREAS CHECKED



FILE NAME = I:\1678a\Civil\Design\Xshts\Xshts.dwg

PARSONS BRINCKERHOFF
 30 N. LaSalle Street, Suite 4200
 Chicago, IL 60602
 (312) 782-8150 FAX# (312) 782-1684

USER NAME = #USERS#	DESIGNED - ADR	REVISED -
	DRAWN - ADR	REVISED -
PLOT SCALE = 1"=10' (H) 1"=5' (V)	CHECKED - BK	REVISED -
PLOT DATE = 7/28/2014	DATE - 07/28/14	REVISED -

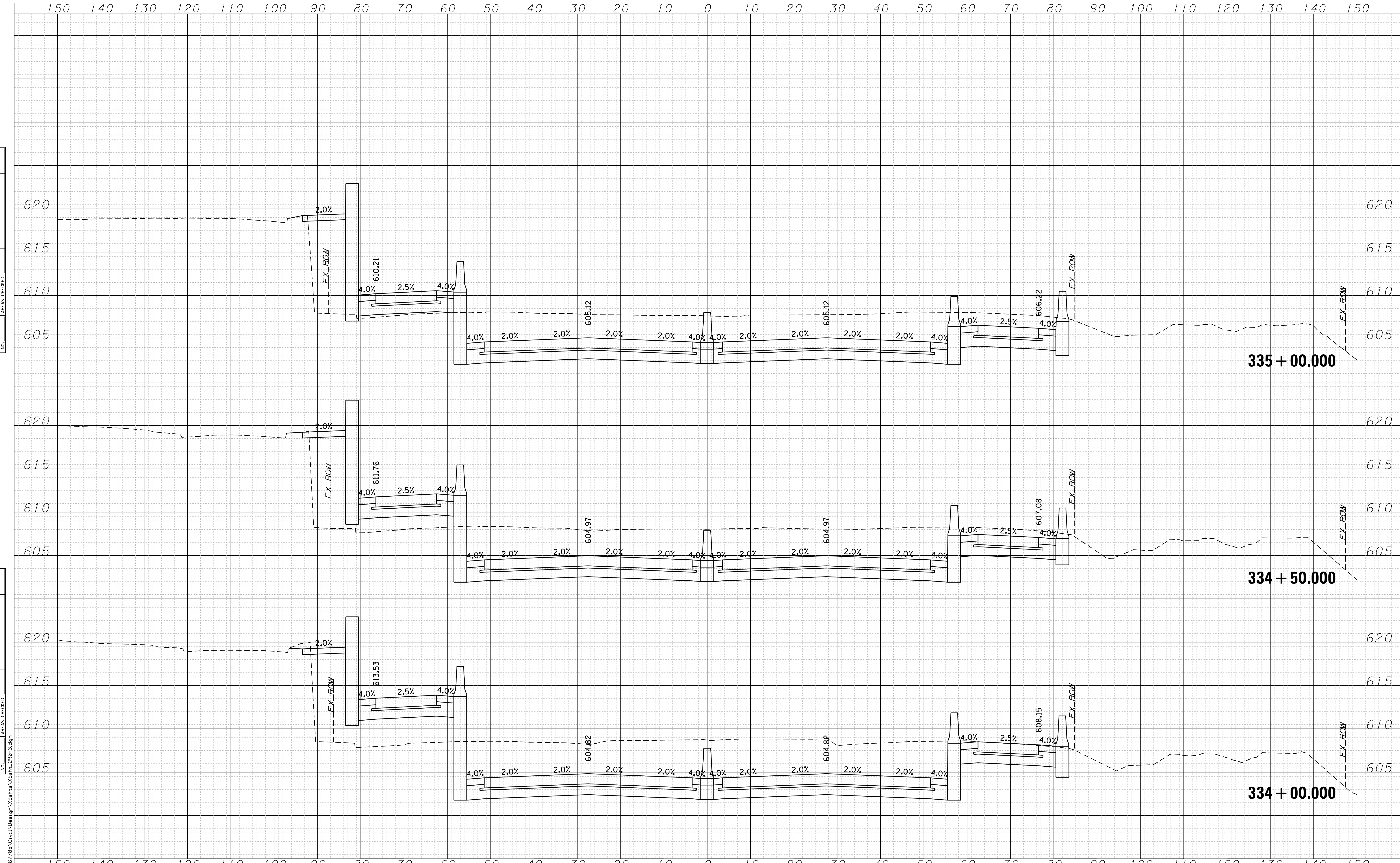
**STATE OF ILLINOIS
DEPARTMENT OF TRANSPORTATION**

I-290 PHASE 1 STUDY PRELIMINARY CROSS SECTIONS I-290 - DES PLAINES RIVER TO CENTRAL AVE		
SCALE: H1"=10', V1"=5'	SHEET 52 OF SHEETS	STA. 332+50.000 TO STA. 333+50.000

F.A. RTE.	SECTION	COUNTY	TOTAL SHEETS	SHEET NO.
		COOK	52	52
CONTRACT NO.				
ILLINOIS FED. AID PROJECT				

DATE	
BY	
FINAL SURVEY	SURVEYED
NOTE BOOK	PLOTTED
NO.	TEMPLATE
	AREAS CHECKED
	AREAS CHECKED

DATE	
BY	
ORIGINAL SURVEY	SURVEYED
NOTE BOOK	PLOTTED
NO.	TEMPLATE
	AREAS CHECKED
	AREAS CHECKED



PARSONS BRINCKERHOFF
 30 N. LaSalle Street, Suite 4200
 Chicago, IL 60602
 (312) 782-8150 FAX# (312) 782-1684

USER NAME = *\$USER*	DESIGNED - ADR	REVISED -
	DRAWN - ADR	REVISED -
PLOT SCALE = 1"=10' (H) 1"=5' (V)	CHECKED - BK	REVISED -
PLOT DATE = 7/28/2014	DATE - 07/28/14	REVISED -

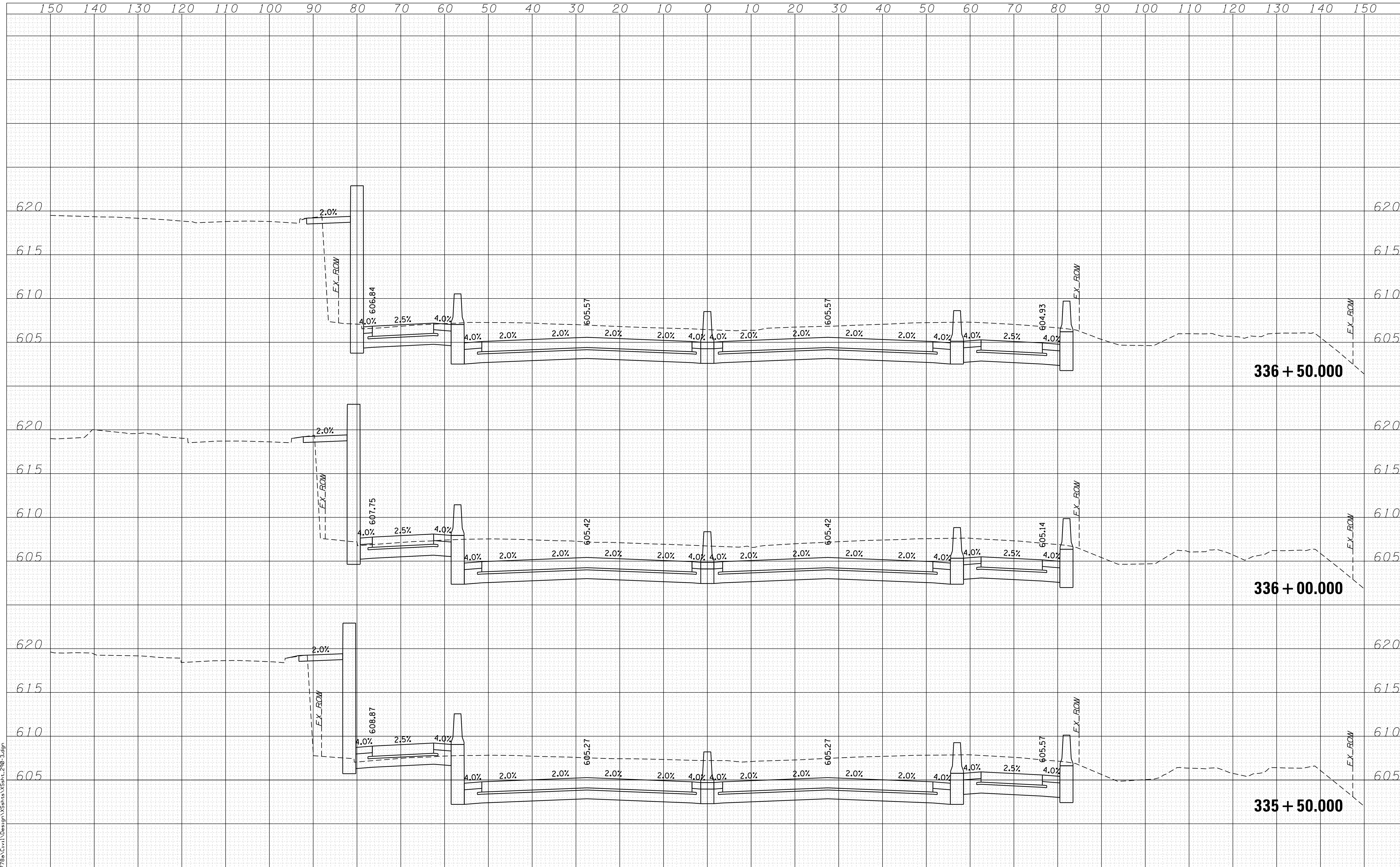
STATE OF ILLINOIS
DEPARTMENT OF TRANSPORTATION

I-290 PHASE 1 STUDY
PRELIMINARY CROSS SECTIONS
I-290 - DES PLAINES RIVER TO CENTRAL AVE
 SCALE: H:1"=10', V:1"=5' SHEET 53 OF SHEETS STA. 334+00.000 TO STA. 335+00.000

F.A. RTE.	SECTION	COUNTY	TOTAL SHEETS	SHEET NO.
		COOK	53	53
CONTRACT NO.				
ILLINOIS FED. AID PROJECT				

DATE	
BY	
FINAL SURVEY	SURVEYED
NOTE BOOK	PLOTTED
NO.	TEMPLATE
	AREAS CHECKED

DATE	
BY	
ORIGINAL SURVEY	SURVEYED
NOTE BOOK	PLOTTED
NO.	TEMPLATE
	AREAS CHECKED



PARSONS BRINCKERHOFF
 30 N. LaSalle Street, Suite 4200
 Chicago, IL 60602
 (312) 782-8150 FAX# (312) 782-1684

USER NAME	= #USERS	DESIGNED	- ADR	REVISED	-
		DRAWN	- ADR	REVISED	-
		CHECKED	- BK	REVISED	-
		DATE	- 07/28/14	REVISED	-
		PLOT SCALE	- 1"=10' (H) 1"=5' (V)		
		PLOT DATE	- 7/28/2014		

**STATE OF ILLINOIS
 DEPARTMENT OF TRANSPORTATION**

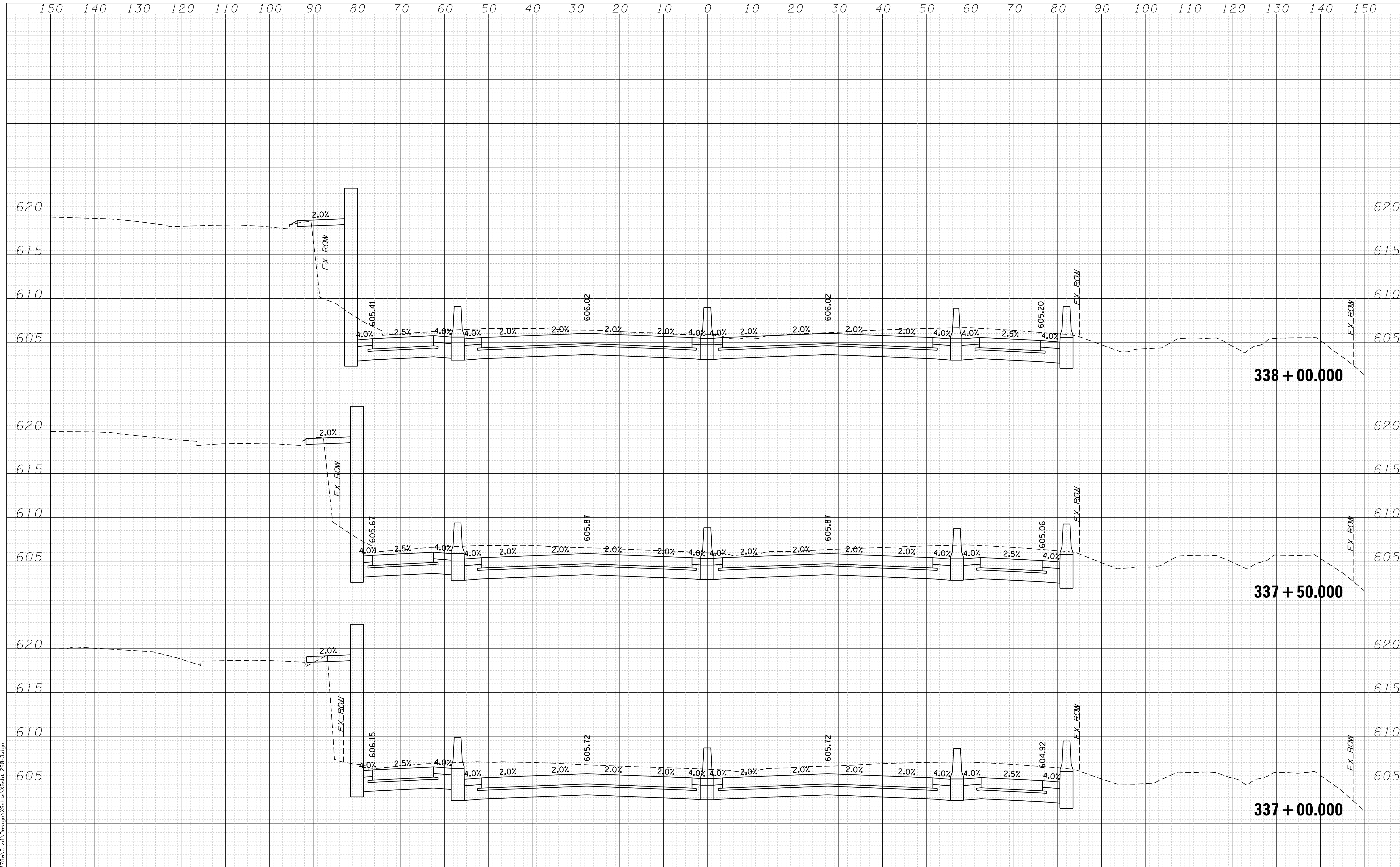
**I-290 PHASE 1 STUDY
 PRELIMINARY CROSS SECTIONS
 I-290 - DES PLAINES RIVER TO CENTRAL AVE**

SCALE: H:1"=10', V:1"=5' SHEET 54 OF SHEETS STA. 335+50.000 TO STA. 336+50.000

F.A. RTE.	SECTION	COUNTY	TOTAL SHEETS	SHEET NO.
		COOK	54	54
CONTRACT NO.				
ILLINOIS FED. AID PROJECT				

DATE	
BY	
FINAL SURVEY	SURVEYED
NOTE BOOK	PLOTTED
NO.	TEMPLATE
	AREAS CHECKED

DATE	
BY	
ORIGINAL SURVEY	SURVEYED
NOTE BOOK	PLOTTED
NO.	TEMPLATE
	AREAS CHECKED



FILE NAME = I:\1678a\Civil\Design\X\Station\337+00.000.dgn

PARSONS BRINCKERHOFF
 30 N. LaSalle Street, Suite 4200
 Chicago, IL 60602
 (312) 782-8150 FAX# (312) 782-1684

USER NAME	= #USER#
PLOT SCALE	= 1'-10" (H) 1'-5" (V)
PLOT DATE	= 7/28/2014

DESIGNED	- ADR	REVISED	-
DRAWN	- ADR	REVISED	-
CHECKED	- BK	REVISED	-
DATE	- 07/28/14	REVISED	-

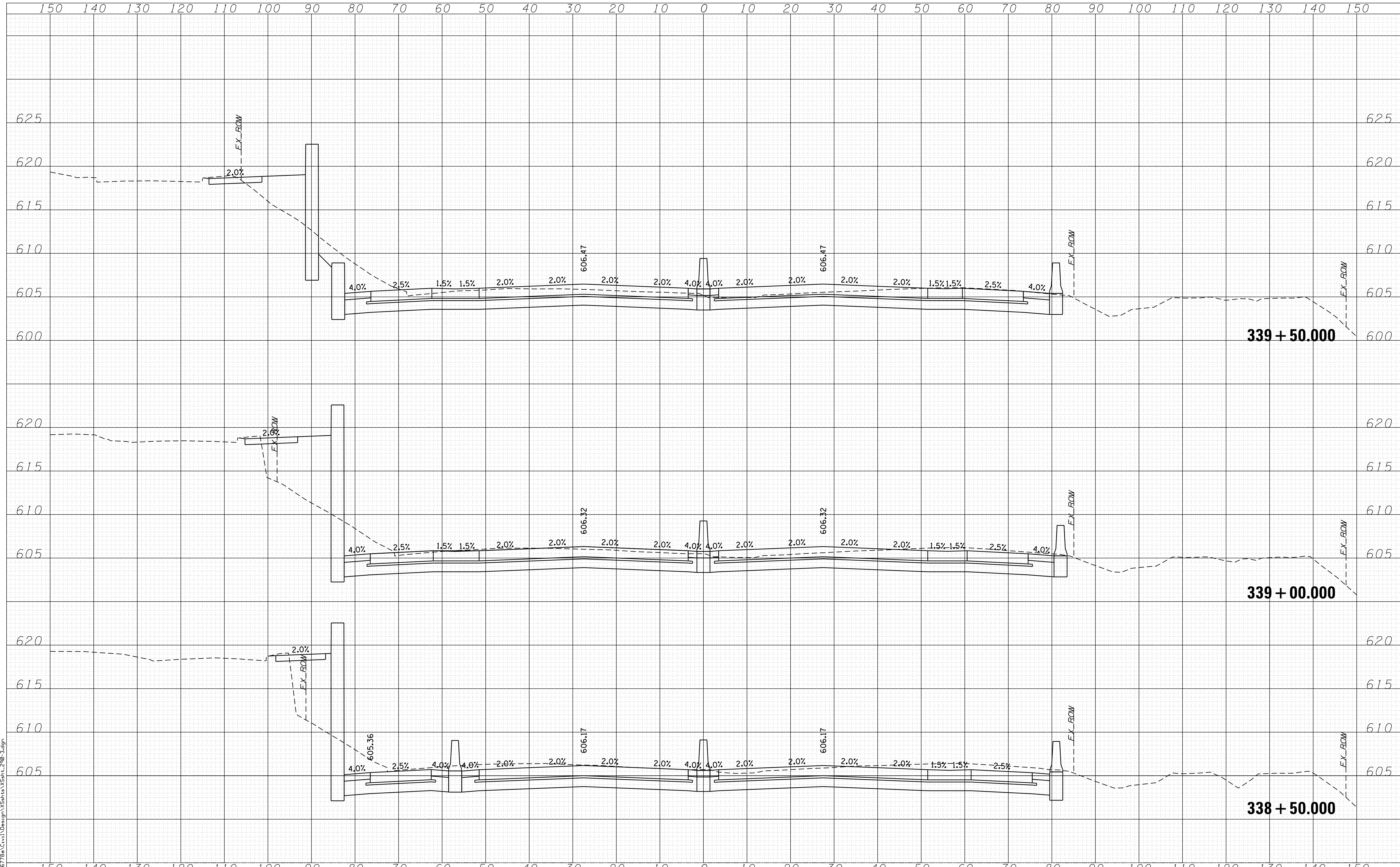
STATE OF ILLINOIS
DEPARTMENT OF TRANSPORTATION

I-290 PHASE 1 STUDY
PRELIMINARY CROSS SECTIONS
I-290 - DES PLAINES RIVER TO CENTRAL AVE
 SCALE: H:1"=10', V:1"=5' SHEET 55 OF SHEETS STA. 337+00.000 TO STA. 338+00.000

F.A. RTE.	SECTION	COUNTY	TOTAL SHEETS	SHEET NO.
		COOK	55	55
CONTRACT NO.				
ILLINOIS FED. AID PROJECT				

DATE	
BY	
FINAL SURVEY	SURVEYED
NOTE BOOK	PLOTTED
NO.	AREAS CHECKED

DATE	
BY	
ORIGINAL SURVEY	SURVEYED
NOTE BOOK	PLOTTED
NO.	AREAS CHECKED



FILE NAME = I:\1678a\Civil\Design\X\Station\3.dgn

PARSONS BRINCKERHOFF
 30 N. LaSalle Street, Suite 4200
 Chicago, IL 60602
 (312) 782-8150 FAX# (312) 782-1684

USER NAME = *USER*	DESIGNED - ADR	REVISÉD -
	DRAWN - ADR	REVISÉD -
PLOT SCALE = 1"=10' (H) 1"=5' (V)	CHECKED - BK	REVISÉD -
PLOT DATE = 7/28/2014	DATE - 07/28/14	REVISÉD -

STATE OF ILLINOIS
DEPARTMENT OF TRANSPORTATION

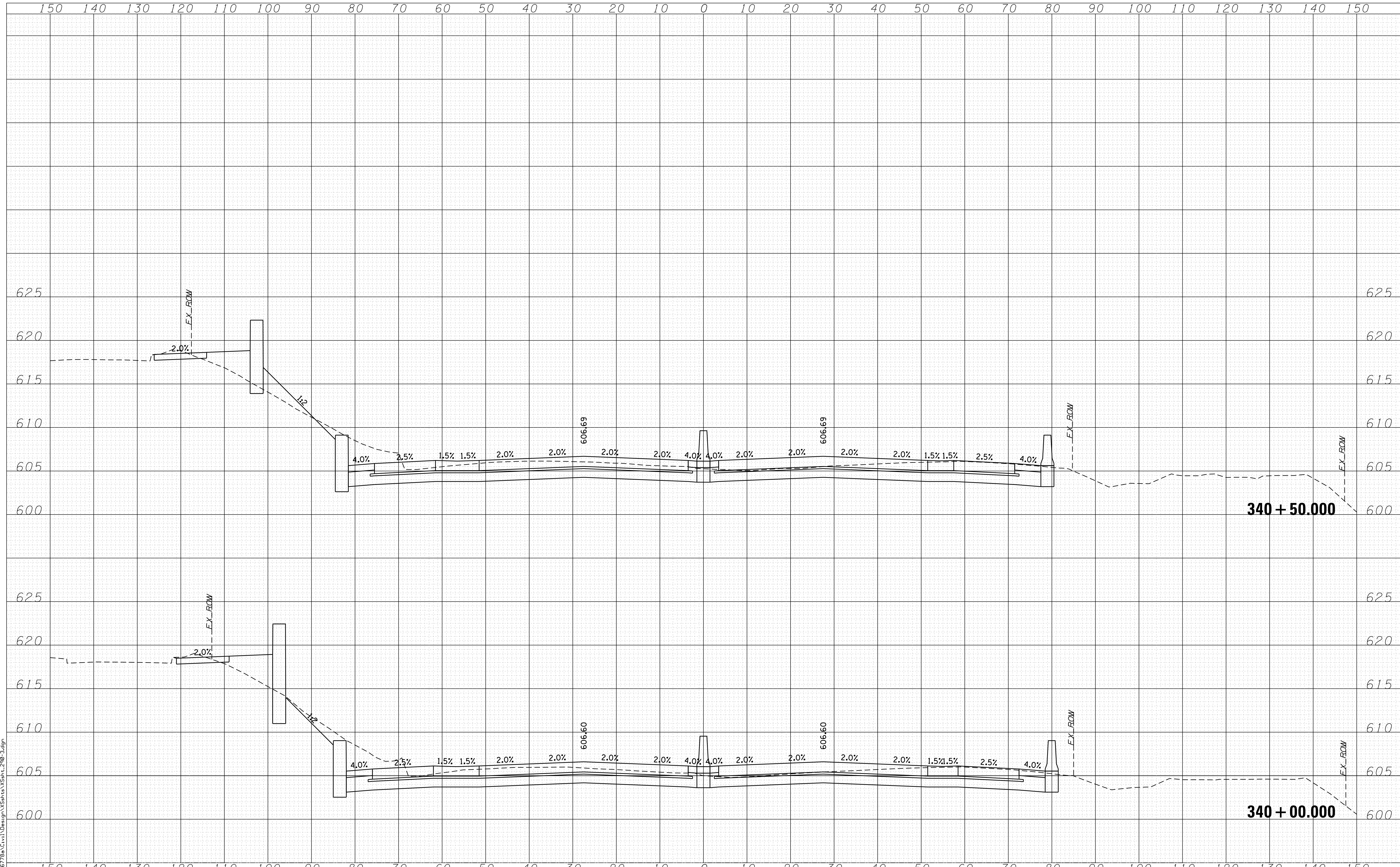
I-290 PHASE 1 STUDY
PRELIMINARY CROSS SECTIONS
I-290 - DES PLAINES RIVER TO CENTRAL AVE
 SCALE: H:1"=10', V:1"=5' SHEET 56 OF SHEETS STA. 338+50.000 TO STA. 339+50.000

F.A. RTE.	SECTION	COUNTY	TOTAL SHEETS	SHEET NO.
		COOK	56	56
CONTRACT NO.				
ILLINOIS FED. AID PROJECT				

DATE	
BY	
FINAL SURVEY NO.	
SURVEYED PLOTTED AREAS CHECKED	
NOTE BOOK NO.	
TEMPLATE AREAS CHECKED	

DATE	
BY	
ORIGINAL SURVEY NO.	
SURVEYED PLOTTED AREAS CHECKED	
NOTE BOOK NO.	
TEMPLATE AREAS CHECKED	

FILE NAME = I:\16178a\Civil\Design\X581hcs\X581hcs.dwg



PARSONS BRINCKERHOFF
 30 N. LaSalle Street, Suite 4200
 Chicago, IL 60602
 (312) 782-8150 FAX# (312) 782-1684

USER NAME = *\$USER*	DESIGNED - ADR	REVISÉ -
	DRAWN - ADR	REVISÉ -
PLOT SCALE = 1"=10' (H) 1"=5' (V)	CHECKED - BK	REVISÉ -
PLOT DATE = 7/28/2014	DATE - 07/28/14	REVISÉ -

STATE OF ILLINOIS
DEPARTMENT OF TRANSPORTATION

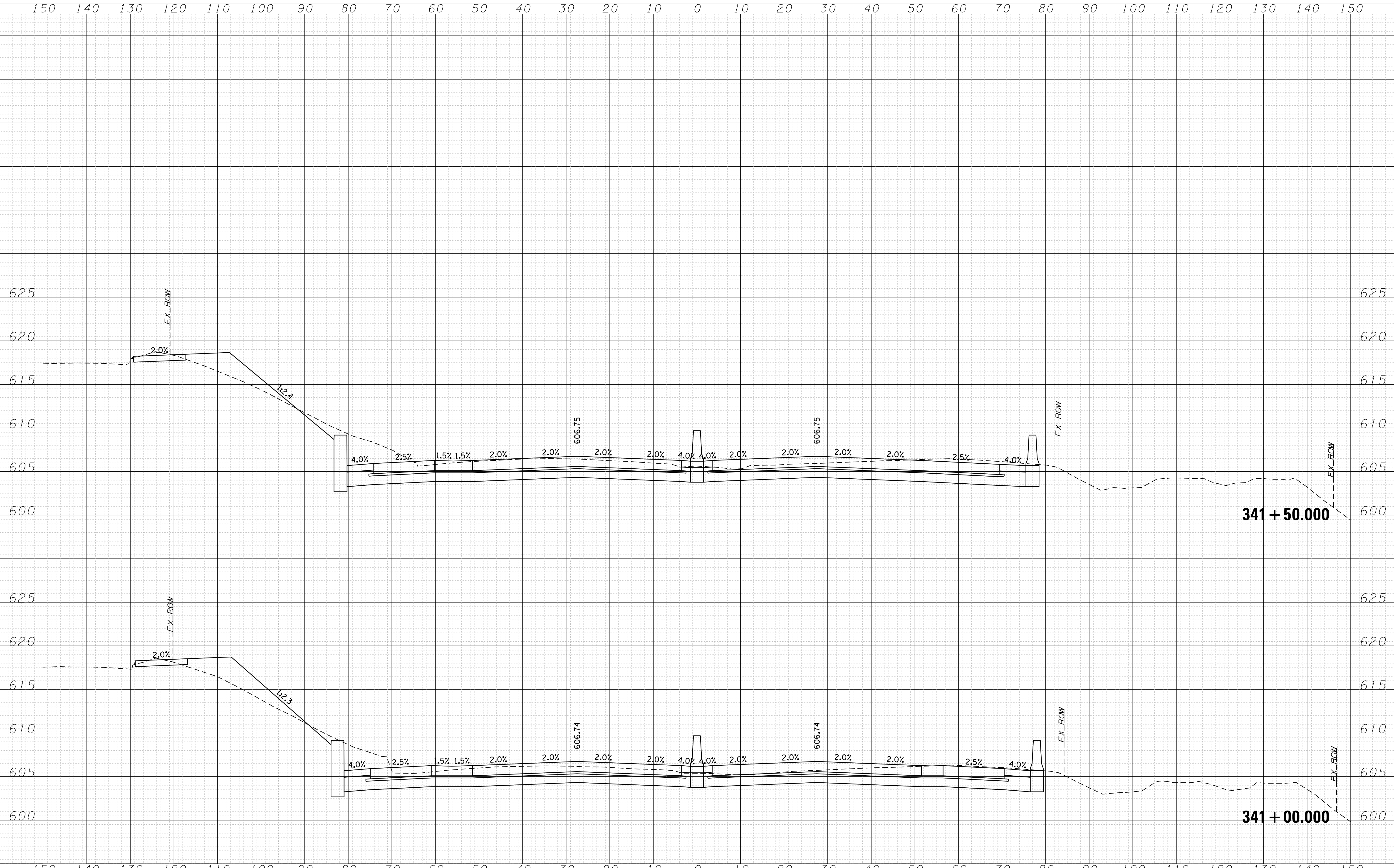
I-290 PHASE 1 STUDY
PRELIMINARY CROSS SECTIONS
I-290 - DES PLAINES RIVER TO CENTRAL AVE
 SCALE: H:1"=10', V:1"=5' SHEET 57 OF SHEETS STA. 340+00.000 TO STA. 340+50.000

F.A. RTE.	SECTION	COUNTY	TOTAL SHEETS	SHEET NO.
		COOK	57	57
CONTRACT NO.				
ILLINOIS FED. AID PROJECT				

DATE	
BY	
FINAL SURVEY	SURVEYED
NOTE BOOK	PLOTTED
NO.	TEMPLATE
	AREAS CHECKED

DATE	
BY	
ORIGINAL SURVEY	SURVEYED
NOTE BOOK	PLOTTED
NO.	TEMPLATE
	AREAS CHECKED

FILE NAME = I:\1678a\Civil\Drawings\SShsts\SShsts.dwg



PARSONS BRINCKERHOFF
 30 N. LaSalle Street, Suite 4200
 Chicago, IL 60602
 (312) 782-8150 FAX# (312) 782-1684

USER NAME = *\$USER*	DESIGNED - ADR	REVISD -
	DRAWN - ADR	REVISD -
PLOT SCALE = 1"=10' (H) 1"=5' (V)	CHECKED - BK	REVISD -
PLOT DATE = 7/28/2014	DATE - 07/28/14	REVISD -

STATE OF ILLINOIS
DEPARTMENT OF TRANSPORTATION

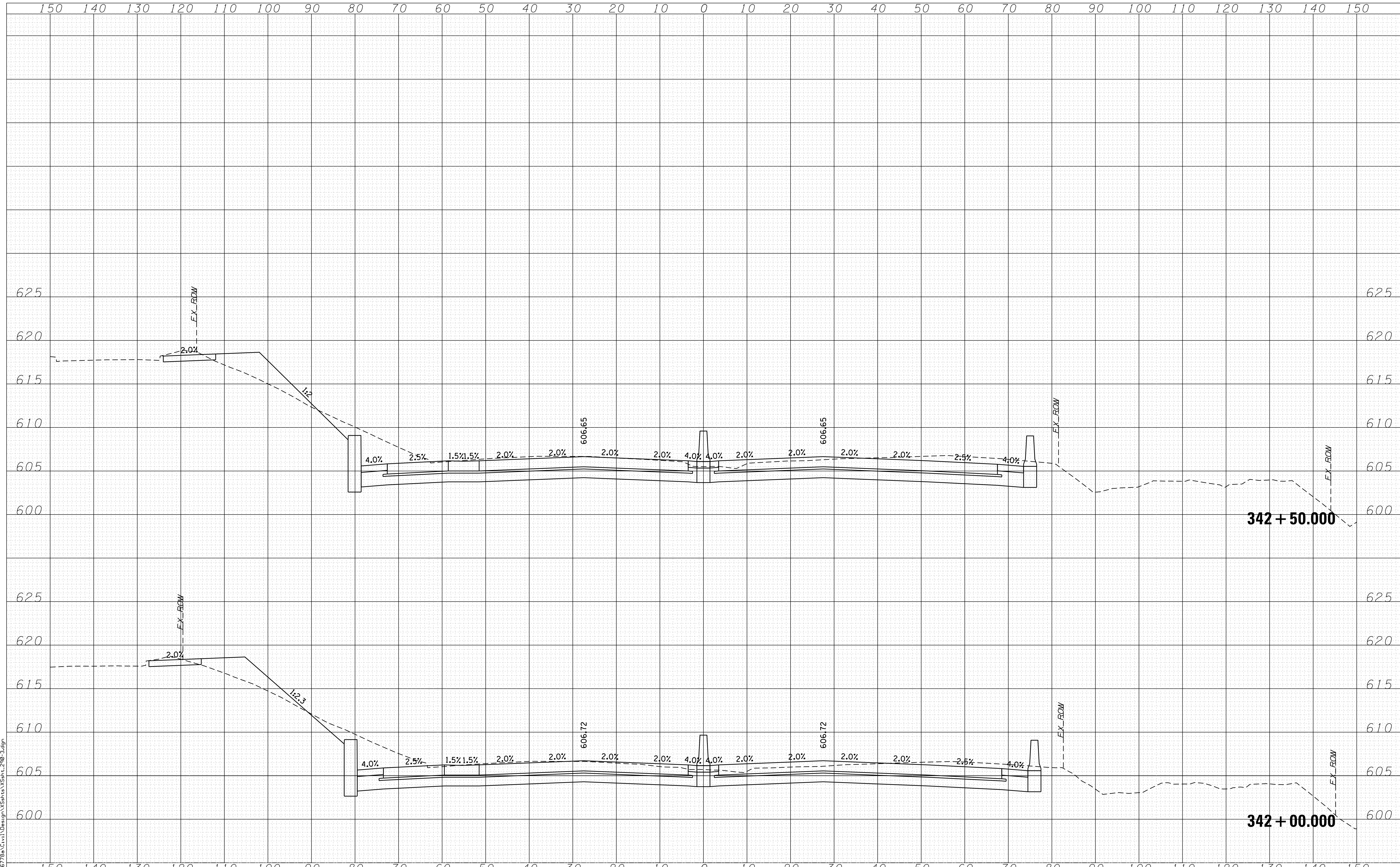
I-290 PHASE 1 STUDY
PRELIMINARY CROSS SECTIONS
I-290 - DES PLAINES RIVER TO CENTRAL AVE
 SCALE: H:1"=10', V:1"=5' SHEET 58 OF SHEETS STA. 341+00.000 TO STA. 341+50.000

F.A. RTE.	SECTION	COUNTY	TOTAL SHEETS	SHEET NO.
		COOK		58
CONTRACT NO.				
ILLINOIS FED. AID PROJECT				

DATE	
BY	
FINAL SURVEY	SURVEYED
NOTE BOOK	PLOTTED
NO.	AREAS CHECKED

DATE	
BY	
ORIGINAL SURVEY	SURVEYED
NOTE BOOK	PLOTTED
NO.	AREAS CHECKED

FILE NAME = I:\1678a\Civil\Drawings\Xbaths\Xbaths.dwg



PARSONS BRINCKERHOFF
 30 N. LaSalle Street, Suite 4200
 Chicago, IL 60602
 (312) 782-8150 FAX# (312) 782-1684

USER NAME = *USERS*	DESIGNED - ADR	REVISED -
	DRAWN - ADR	REVISED -
PLOT SCALE = 1"=10' (H) 1"=5' (V)	CHECKED - BK	REVISED -
PLOT DATE = 7/28/2014	DATE - 07/28/14	REVISED -

**STATE OF ILLINOIS
 DEPARTMENT OF TRANSPORTATION**

**I-290 PHASE 1 STUDY
 PRELIMINARY CROSS SECTIONS
 I-290 - DES PLAINES RIVER TO CENTRAL AVE**

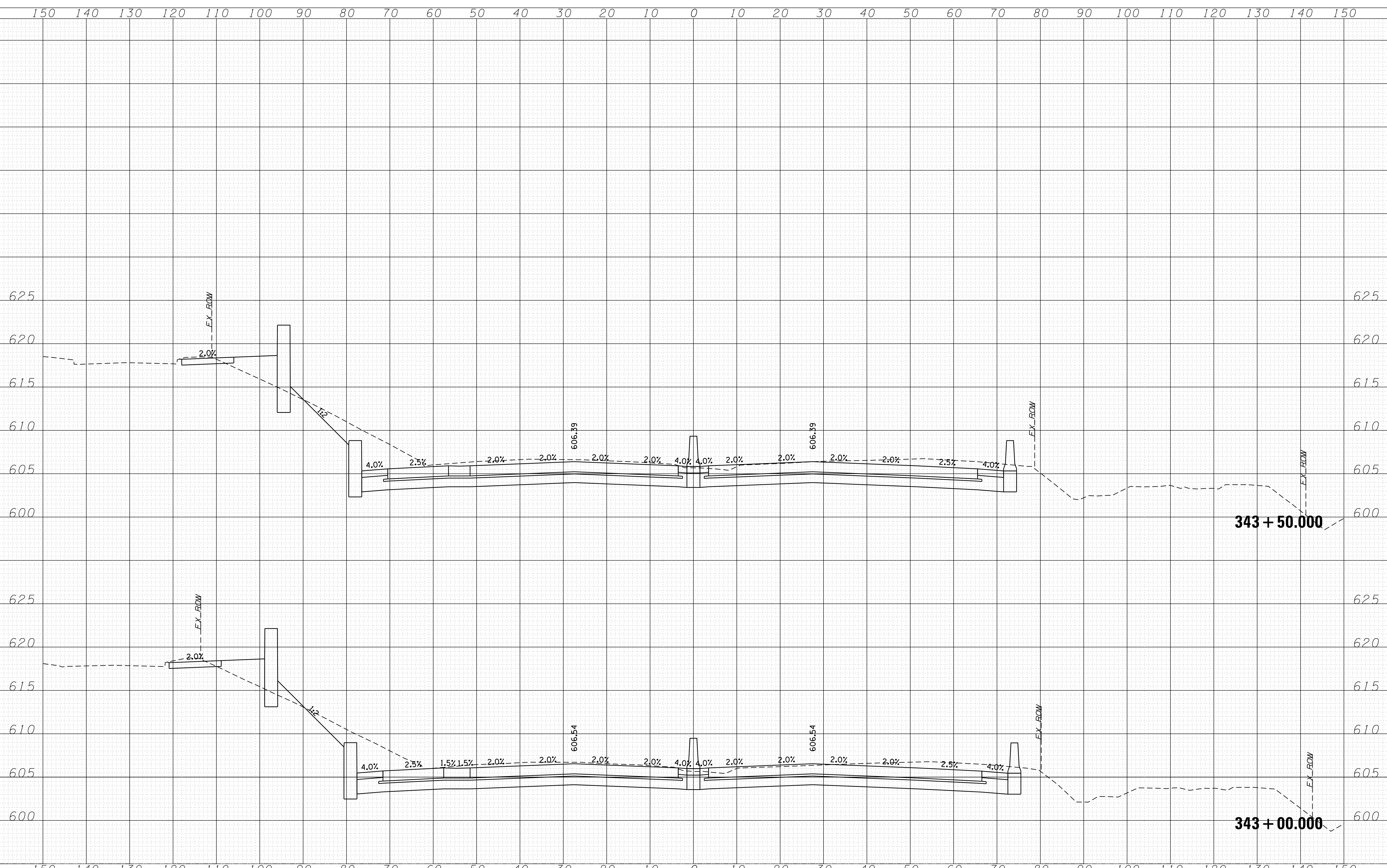
SCALE: H:1"=10', V:1"=5' SHEET 59 OF SHEETS STA. 342+00.000 TO STA. 342+50.000

F.A. RTE.	SECTION	COUNTY	TOTAL SHEETS	SHEET NO.
		COOK	59	59
CONTRACT NO.				
ILLINOIS FED. AID PROJECT				

DATE	
BY	
FINAL SURVEY NO.	
SURVEYED PLOTTED	
TEMPLATE AREAS CHECKED	
NOTE BOOK AREAS CHECKED	

DATE	
BY	
ORIGINAL SURVEY NO.	
SURVEYED PLOTTED	
TEMPLATE AREAS CHECKED	
NOTE BOOK AREAS CHECKED	

FILE NAME = I:\1678a\Civil\Drawings\343sta\343sta.dgn



PARSONS BRINCKERHOFF
 30 N. LaSalle Street, Suite 4200
 Chicago, IL 60602
 (312) 782-8150 FAX# (312) 782-1684

USER NAME = *\$USER*	DESIGNED - ADR	REVISED -
	DRAWN - ADR	REVISED -
PLOT SCALE = 1"=10' (H) 1"=5' (V)	CHECKED - BK	REVISED -
PLOT DATE = 7/28/2014	DATE - 07/28/14	REVISED -

**STATE OF ILLINOIS
 DEPARTMENT OF TRANSPORTATION**

**I-290 PHASE 1 STUDY
 PRELIMINARY CROSS SECTIONS
 I-290 - DES PLAINES RIVER TO CENTRAL AVE**

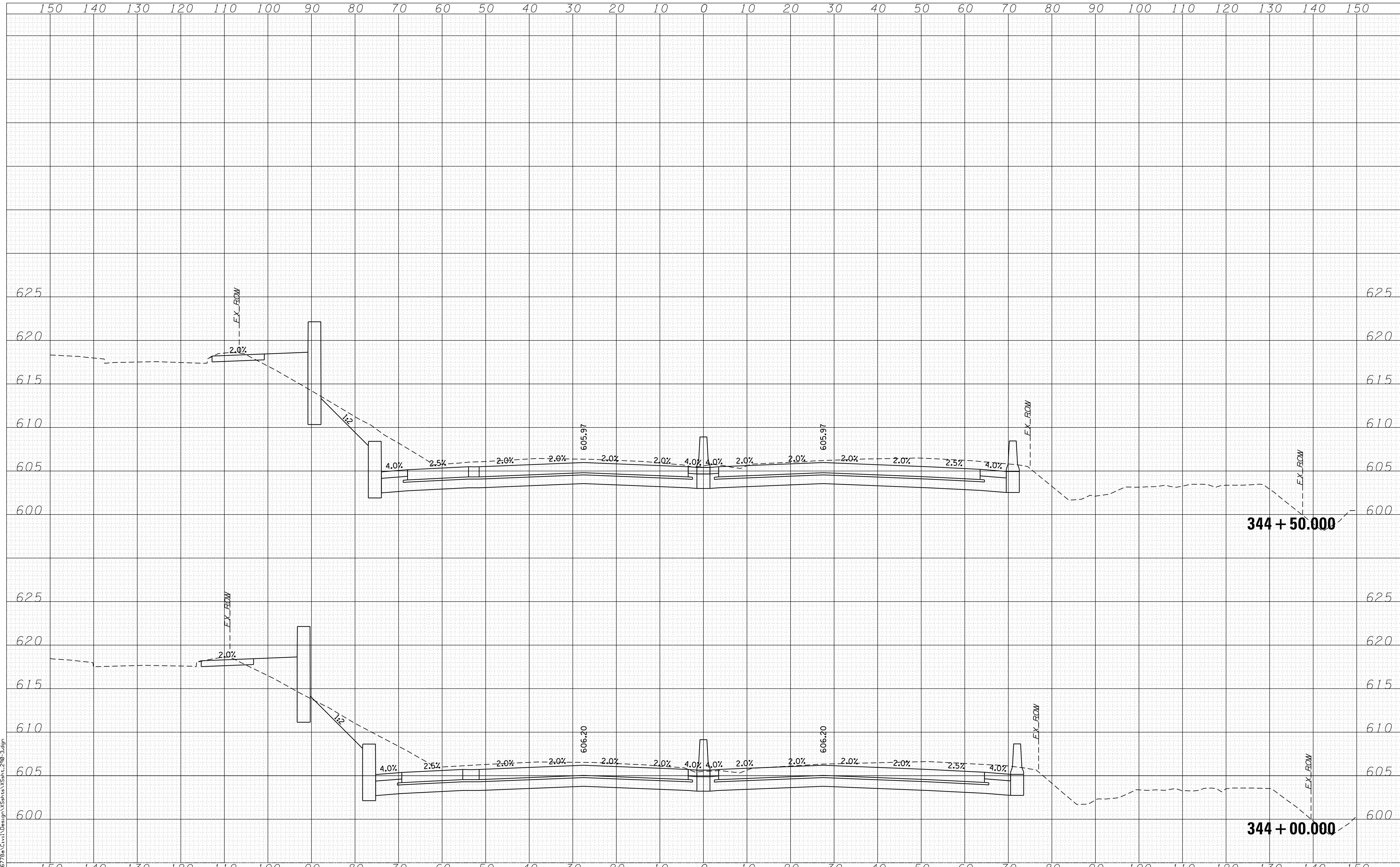
SCALE: H:1"=10', V:1"=5' SHEET 60 OF SHEETS STA. 343+00.000 TO STA. 343+50.000

F.A. RTE.	SECTION	COUNTY	TOTAL SHEETS	SHEET NO.
		COOK	60	60
CONTRACT NO.				
ILLINOIS FED. AID PROJECT				

DATE	
BY	
FINAL SURVEY NO.	
SURVEYED AREAS CHECKED	
PLOTTED TEMPLATE	
NOTE BOOK	
AREAS CHECKED	

DATE	
BY	
ORIGINAL SURVEY NO.	
SURVEYED AREAS CHECKED	
PLOTTED TEMPLATE	
NOTE BOOK	
AREAS CHECKED	

FILE NAME = I:\16178a\Civil\Drawings\X58145\X58145.dgn



PARSONS BRINCKERHOFF
 30 N. LaSalle Street, Suite 4200
 Chicago, IL 60602
 (312) 782-8150 FAX# (312) 782-1684

USER NAME = *USER*	DESIGNED - ADR	REVISED -
	DRAWN - ADR	REVISED -
PLOT SCALE = 1"=10' (H) 1"=5' (V)	CHECKED - BK	REVISED -
PLOT DATE = 7/28/2014	DATE - 07/28/14	REVISED -

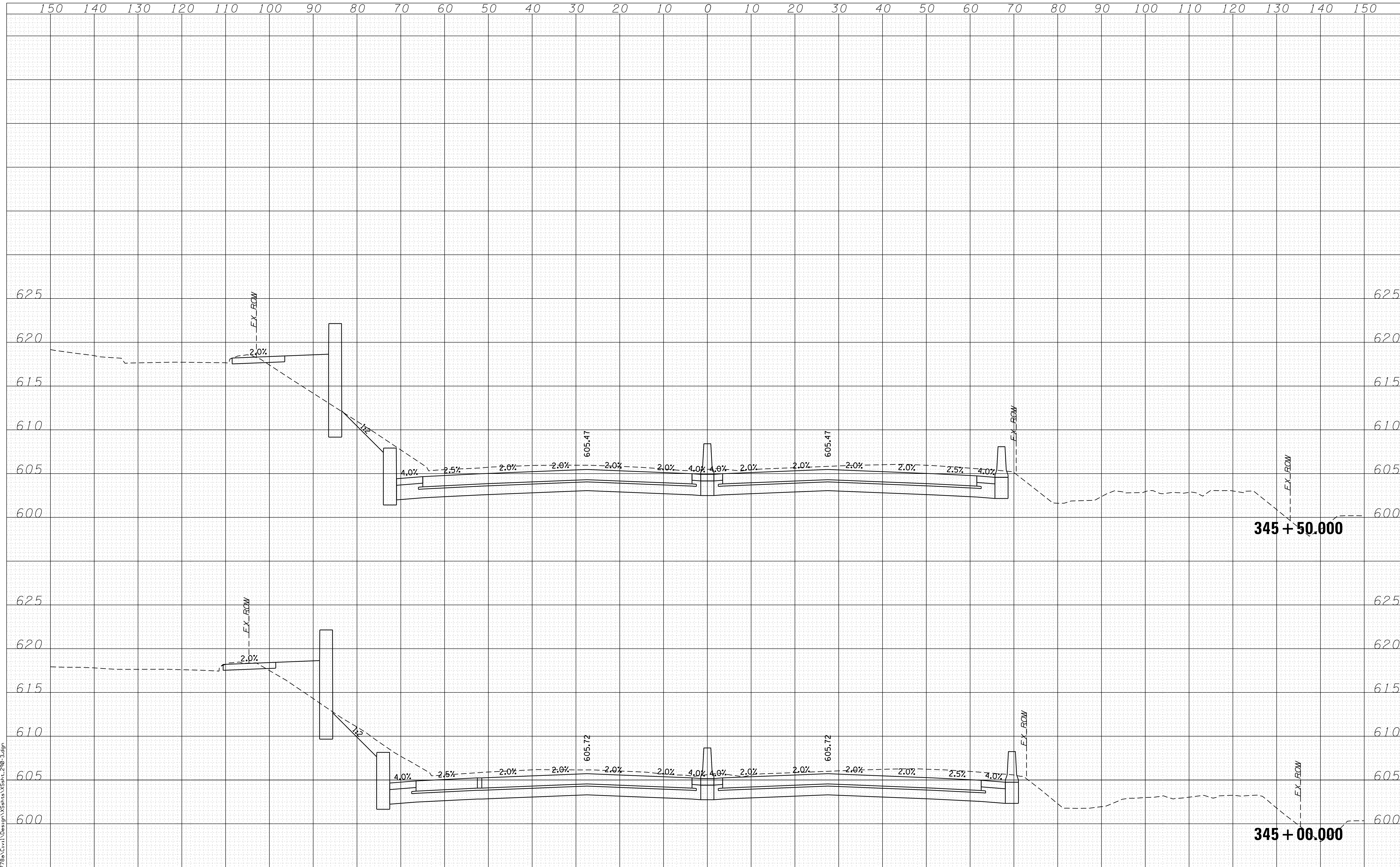
**STATE OF ILLINOIS
 DEPARTMENT OF TRANSPORTATION**

**I-290 PHASE 1 STUDY
 PRELIMINARY CROSS SECTIONS
 I-290 - DES PLAINES RIVER TO CENTRAL AVE**
 SCALE: H:1"=10', V:1"=5' SHEET 61 OF SHEETS STA. 344+00.000 TO STA. 344+50.000

F.A. RTE.	SECTION	COUNTY	TOTAL SHEETS	SHEET NO.
		COOK	61	61
CONTRACT NO.				
ILLINOIS FED. AID PROJECT				

DATE	
BY	
FINAL SURVEY	SURVEYED
NOTE BOOK	PLOTTED
NO.	AREAS CHECKED

DATE	
BY	
ORIGINAL SURVEY	SURVEYED
NOTE BOOK	PLOTTED
NO.	AREAS CHECKED



FILE NAME = I:\1678a\Civil\Design\X58hsts\X58hsts.dwg

PARSONS BRINCKERHOFF
 30 N. LaSalle Street, Suite 4200
 Chicago, IL 60602
 (312) 782-8150 FAX# (312) 782-1684

USER NAME =	USER*	DESIGNED -	ADR	REVISED -	
		DRAWN -	ADR	REVISED -	
		CHECKED -	BK	REVISED -	
		DATE -	07/28/14	REVISED -	

STATE OF ILLINOIS
DEPARTMENT OF TRANSPORTATION

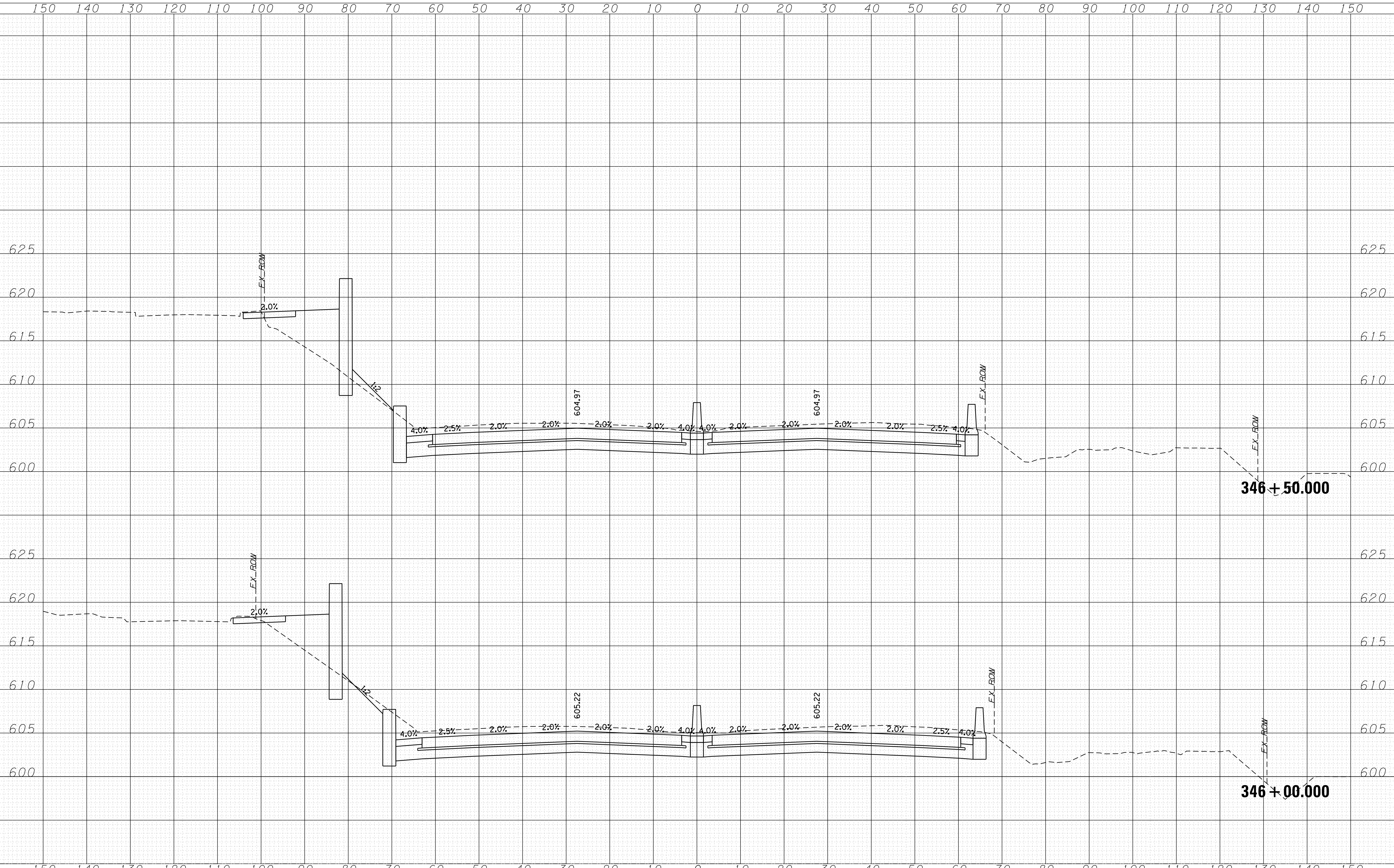
I-290 PHASE 1 STUDY
PRELIMINARY CROSS SECTIONS
I-290 - DES PLAINES RIVER TO CENTRAL AVE
 SCALE: H:1"=10', V:1"=5' SHEET 62 OF SHEETS STA. 345+00.000 TO STA. 345+50.000

F.A. RTE.	SECTION	COUNTY	TOTAL SHEETS	SHEET NO.
		COOK	62	62
CONTRACT NO.				
ILLINOIS FED. AID PROJECT				

DATE	
BY	
FINAL SURVEY NO.	
SURVEYED PLOTTED	
TEMPLATE AREAS CHECKED	
NOTE BOOK AREAS CHECKED	

DATE	
BY	
ORIGINAL SURVEY NO.	
SURVEYED PLOTTED	
TEMPLATE AREAS CHECKED	
NOTE BOOK AREAS CHECKED	

FILE NAME = I:\1678a\Civil\Design\X\Station\3.dgn



PARSONS BRINCKERHOFF
 30 N. LaSalle Street, Suite 4200
 Chicago, IL 60602
 (312) 782-8150 FAX# (312) 782-1684

USER NAME = *USER*	DESIGNED - ADR	REVISÉ -
	DRAWN - ADR	REVISÉ -
PLOT SCALE = 1"=10' (H) 1"=5' (V)	CHECKED - BK	REVISÉ -
PLOT DATE = 7/28/2014	DATE - 07/28/14	REVISÉ -

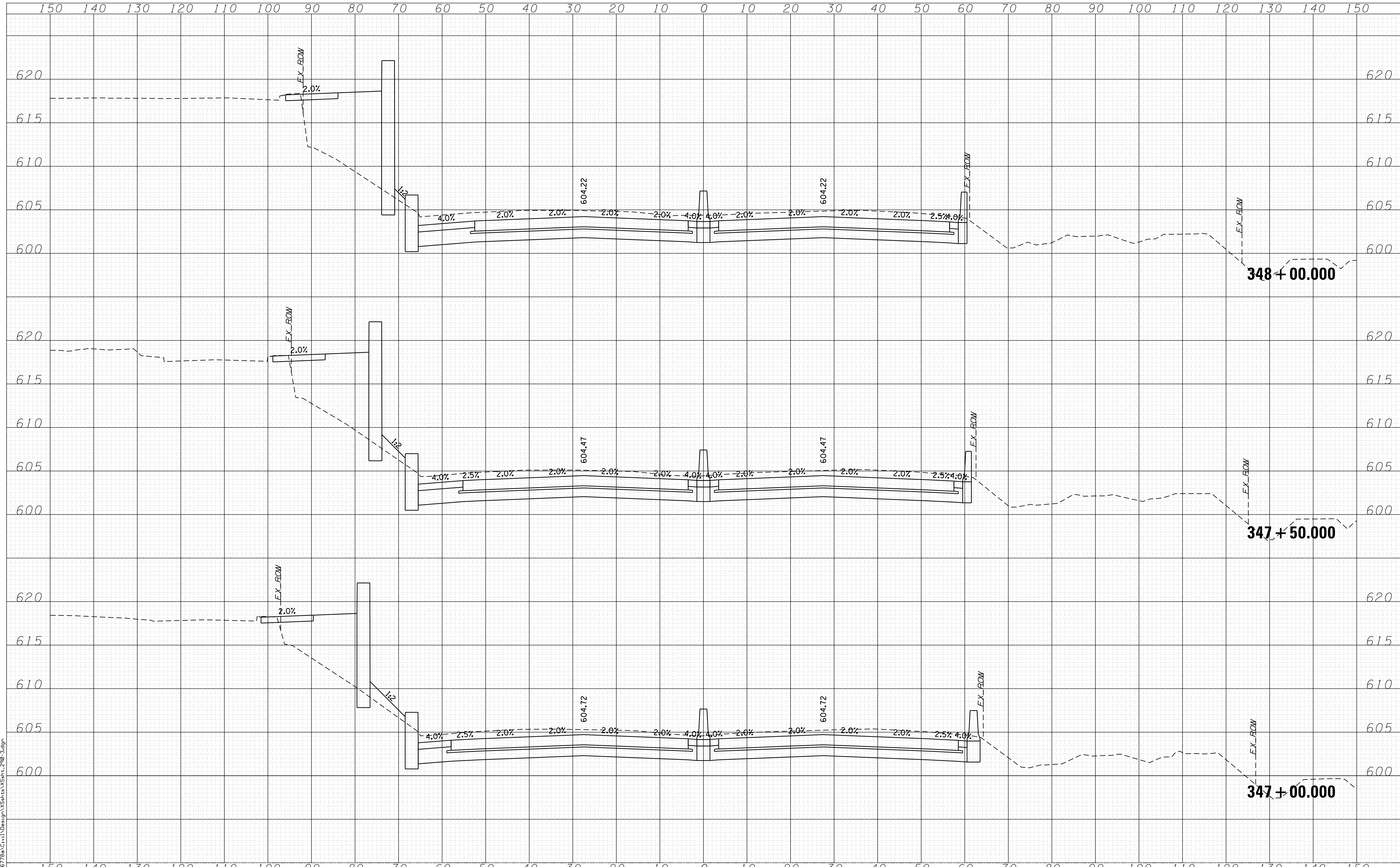
**STATE OF ILLINOIS
 DEPARTMENT OF TRANSPORTATION**

**I-290 PHASE 1 STUDY
 PRELIMINARY CROSS SECTIONS
 I-290 - DES PLAINES RIVER TO CENTRAL AVE**
 SCALE: H:1"=10', V:1"=5' SHEET 63 OF SHEETS STA. 346+00.000 TO STA. 346+50.000

F.A. RTE.	SECTION	COUNTY	TOTAL SHEETS	SHEET NO.
		COOK	63	63
CONTRACT NO.				
ILLINOIS FED. AID PROJECT				

DATE	
BY	
FINAL SURVEY NO.	
SURVEYED	
PLOTTED	
TEMPLATE	
AREAS	
CHECKED	

DATE	
BY	
ORIGINAL SURVEY NO.	
SURVEYED	
PLOTTED	
TEMPLATE	
AREAS	
CHECKED	



FILE NAME = I:\1678a\Civil\Design\X\Station\X\Sta. 347-3.dgn

PARSONS BRINCKERHOFF
 30 N. LaSalle Street, Suite 4200
 Chicago, IL 60602
 (312) 782-8150 FAX# (312) 782-1684

USER NAME = *USER*	DESIGNED - ADR	REVISIED -
	DRAWN - ADR	REVISIED -
PLOT SCALE = 1"=10' (H) 1"=5' (V)	CHECKED - BK	REVISIED -
PLOT DATE = 7/28/2014	DATE - 07/28/14	REVISIED -

STATE OF ILLINOIS
DEPARTMENT OF TRANSPORTATION

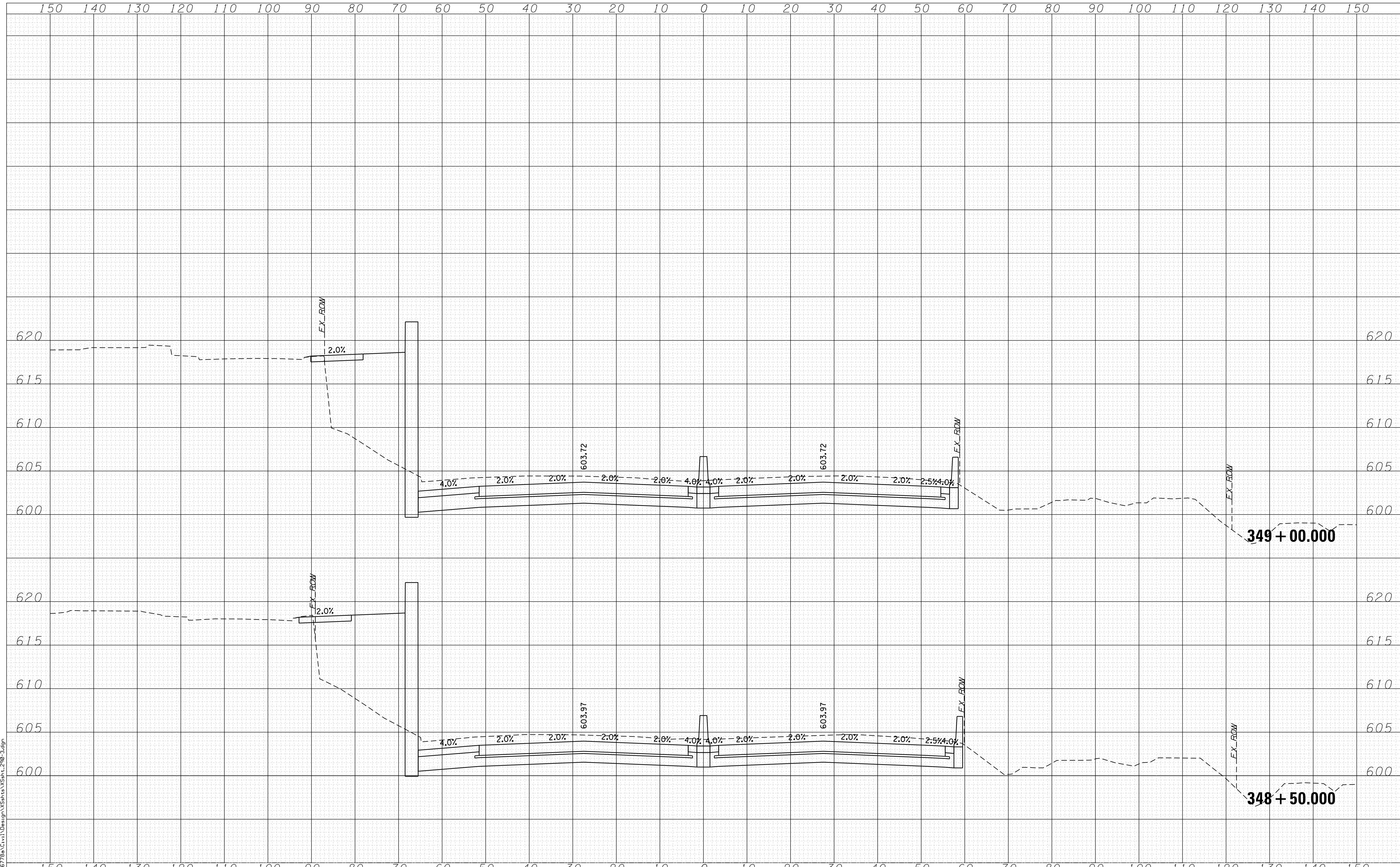
I-290 PHASE 1 STUDY
PRELIMINARY CROSS SECTIONS
I-290 - DES PLAINES RIVER TO CENTRAL AVE
 SCALE: H:1"=10', V:1"=5' SHEET 64 OF SHEETS STA. 347+00.000 TO STA. 348+00.000

F.A. RTE.	SECTION	COUNTY	TOTAL SHEETS	SHEET NO.
		COOK	64	64
CONTRACT NO.				
ILLINOIS FED. AID PROJECT				

DATE	
BY	
FINAL SURVEY	SURVEYED
NOTE BOOK	PLOTTED
NO.	AREAS CHECKED

DATE	
BY	
ORIGINAL SURVEY	SURVEYED
NOTE BOOK	PLOTTED
NO.	AREAS CHECKED

FILE NAME = I:\1678a\Civil\Design\X585ts\X585ts.dwg



PARSONS BRINCKERHOFF
 30 N. LaSalle Street, Suite 4200
 Chicago, IL 60602
 (312) 782-8150 FAX# (312) 782-1684

USER NAME = *USER*	DESIGNED - ADR	REVISED -
	DRAWN - ADR	REVISED -
PLOT SCALE = 1"=10' (H) 1"=5' (V)	CHECKED - BK	REVISED -
PLOT DATE = 7/28/2014	DATE - 07/28/14	REVISED -

**STATE OF ILLINOIS
 DEPARTMENT OF TRANSPORTATION**

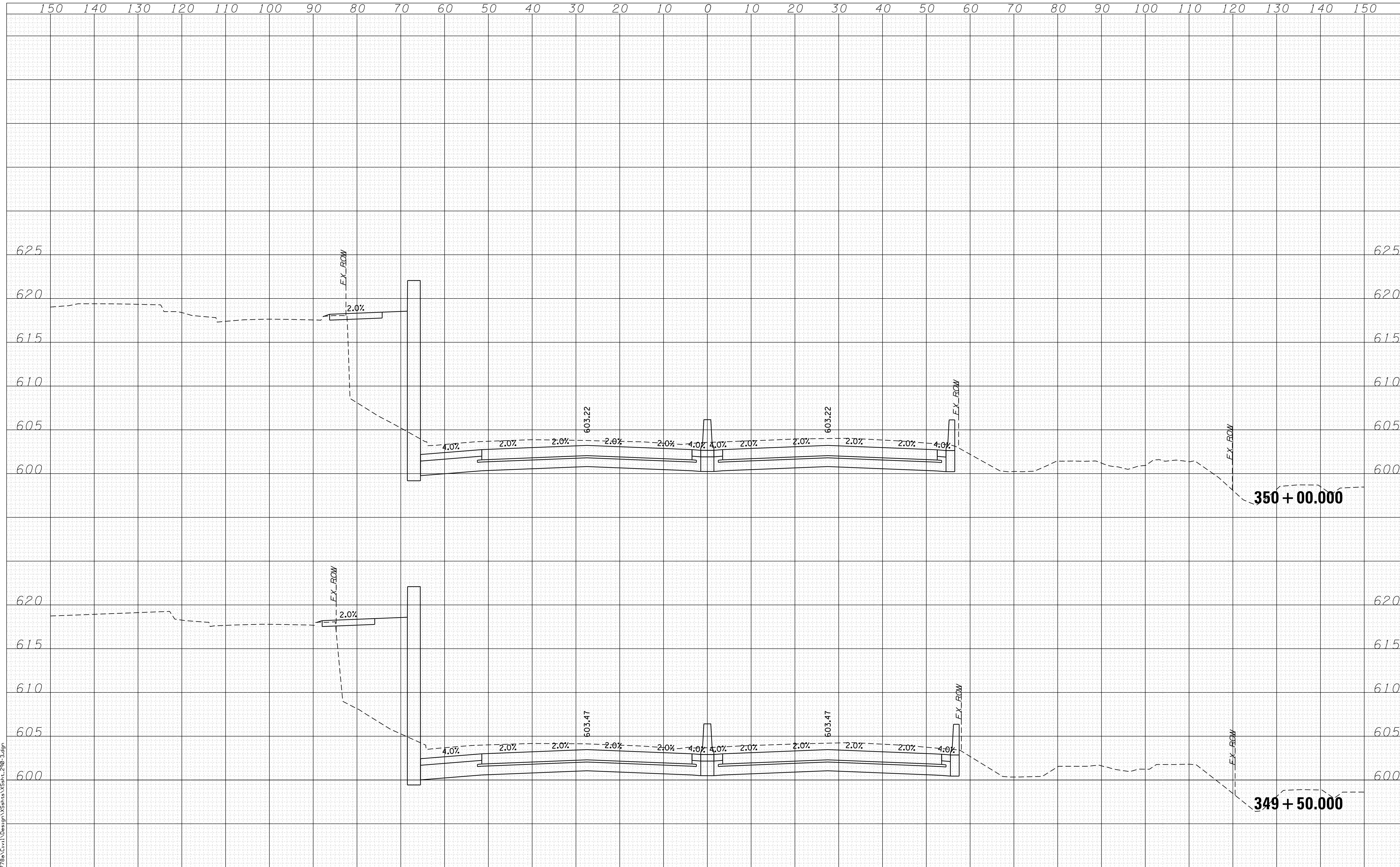
**I-290 PHASE 1 STUDY
 PRELIMINARY CROSS SECTIONS
 I-290 - DES PLAINES RIVER TO CENTRAL AVE**

SCALE: H1"=10', V1"=5' SHEET 65 OF SHEETS STA. 348+50.000 TO STA. 349+00.000

F.A. RTE.	SECTION	COUNTY	TOTAL SHEETS	SHEET NO.
		COOK	65	65
CONTRACT NO.				
ILLINOIS FED. AID PROJECT				

DATE	
BY	
FINAL SURVEY	SURVEYED
NOTE BOOK	PLOTTED
NO.	AREAS CHECKED

DATE	
BY	
ORIGINAL SURVEY	SURVEYED
NOTE BOOK	PLOTTED
NO.	AREAS CHECKED



FILE NAME = I:\1678a\Civil\Drawings\I290\350+00.dgn

PARSONS BRINCKERHOFF
 30 N. LaSalle Street, Suite 4200
 Chicago, IL 60602
 (312) 782-8150 FAX# (312) 782-1684

USER NAME = *SUSERS*	DESIGNED - ADR	REVISIED -
	DRAWN - ADR	REVISIED -
PLOT SCALE = 1"=10' (H) 1"=5' (V)	CHECKED - BK	REVISIED -
PLOT DATE = 7/28/2014	DATE - 07/28/14	REVISIED -

STATE OF ILLINOIS
DEPARTMENT OF TRANSPORTATION

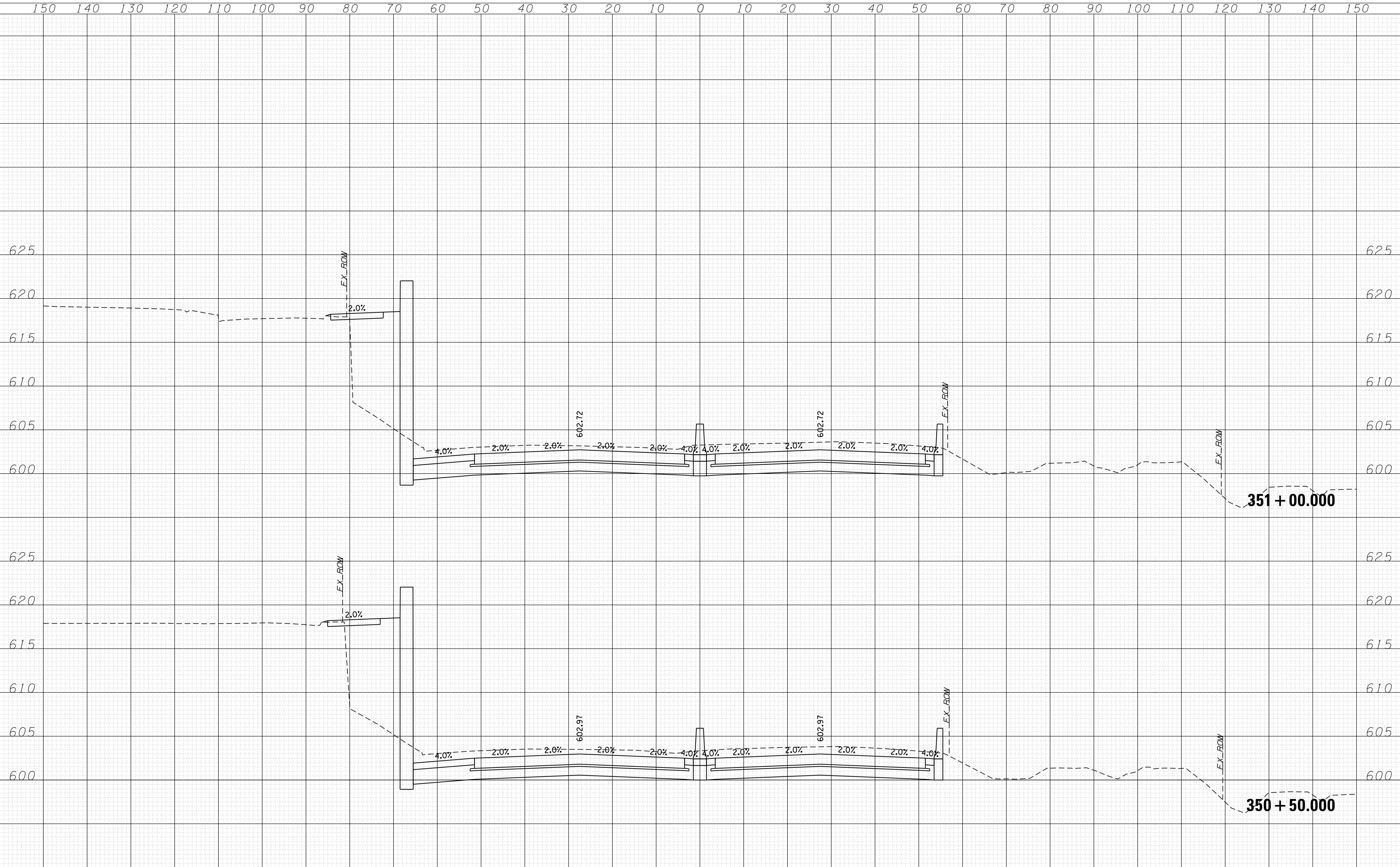
I-290 PHASE 1 STUDY
PRELIMINARY CROSS SECTIONS
I-290 - DES PLAINES RIVER TO CENTRAL AVE
 SCALE: H:1"=10', V:1"=5' SHEET 66 OF SHEETS STA. 349+50.000 TO STA. 350+00.000

F.A. RTE.	SECTION	COUNTY	TOTAL SHEETS	SHEET NO.
		COOK	66	66
CONTRACT NO.				
ILLINOIS FED. AID PROJECT				

FINAL SURVEY NO.	SURVEYED	DATE
NOTE BOOK	PLOTTED	
AREAS CHECKED	TEMPLATE	
	AREAS CHECKED	

ORIGINAL SURVEY NO.	SURVEYED	DATE
NOTE BOOK	PLOTTED	
AREAS CHECKED	TEMPLATE	
	AREAS CHECKED	

FILE NAME = I:\1678a\Civil\Design\X581ts\X581ts.dwg



PARSONS BRINCKERHOFF
 30 N. LaSalle Street, Suite 4200
 Chicago, IL 60602
 (312) 782-8150 FAX# (312) 782-1684

USER NAME = *USER*	DESIGNED - ADR	REVISED -
	DRAWN - ADR	REVISED -
PLOT SCALE = 1"=10' (H) 1"=5' (V)	CHECKED - BK	REVISED -
PLOT DATE = 7/28/2014	DATE - 07/28/14	REVISED -

**STATE OF ILLINOIS
 DEPARTMENT OF TRANSPORTATION**

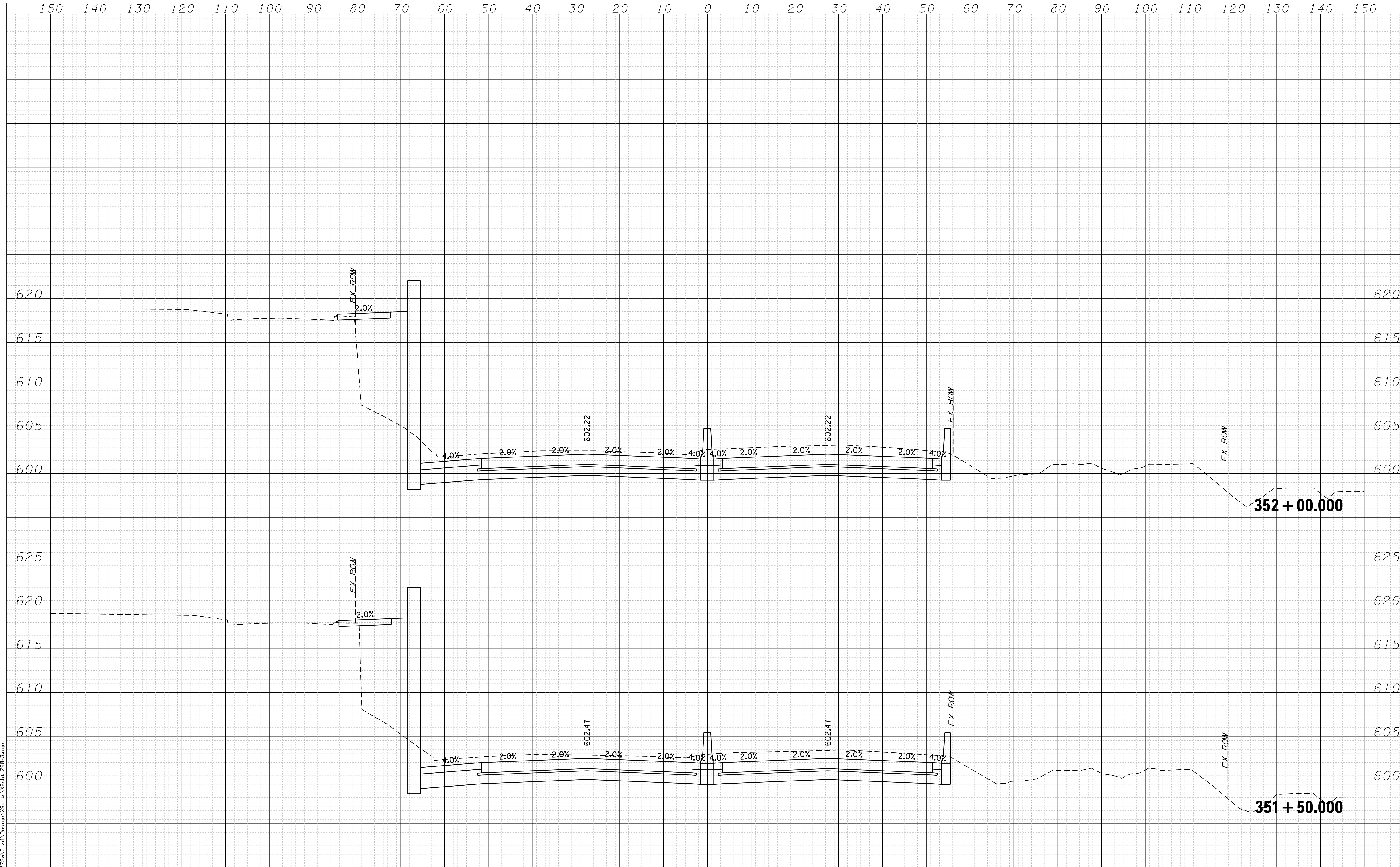
**I-290 PHASE 1 STUDY
 PRELIMINARY CROSS SECTIONS
 I-290 - DES PLAINES RIVER TO CENTRAL AVE**

SCALE: H:1"=10', V:1"=5' SHEET 67 OF SHEETS STA. 350+50.000 TO STA. 351+00.000

F.A. RTE.	SECTION	COUNTY	TOTAL SHEETS	SHEET NO.
		COOK	67	67
CONTRACT NO.				
ILLINOIS FED. AID PROJECT				

DATE	
BY	
FINAL SURVEY NO.	
SURVEYED PLOTTED	
TEMPLATE AREAS CHECKED	
NOTE BOOK AREAS CHECKED	

DATE	
BY	
ORIGINAL SURVEY NO.	
SURVEYED PLOTTED	
TEMPLATE AREAS CHECKED	
NOTE BOOK AREAS CHECKED	



FILE NAME = I:\1678a\Civil\Design\X\Station\351+50.dgn

PARSONS BRINCKERHOFF
 30 N. LaSalle Street, Suite 4200
 Chicago, IL 60602
 (312) 782-8150 FAX# (312) 782-1684

USER NAME = *USER*	DESIGNED - ADR	REVISIED -
	DRAWN - ADR	REVISIED -
PLOT SCALE = 1"=10' (H) 1"=5' (V)	CHECKED - BK	REVISIED -
PLOT DATE = 7/28/2014	DATE - 07/28/14	REVISIED -

**STATE OF ILLINOIS
 DEPARTMENT OF TRANSPORTATION**

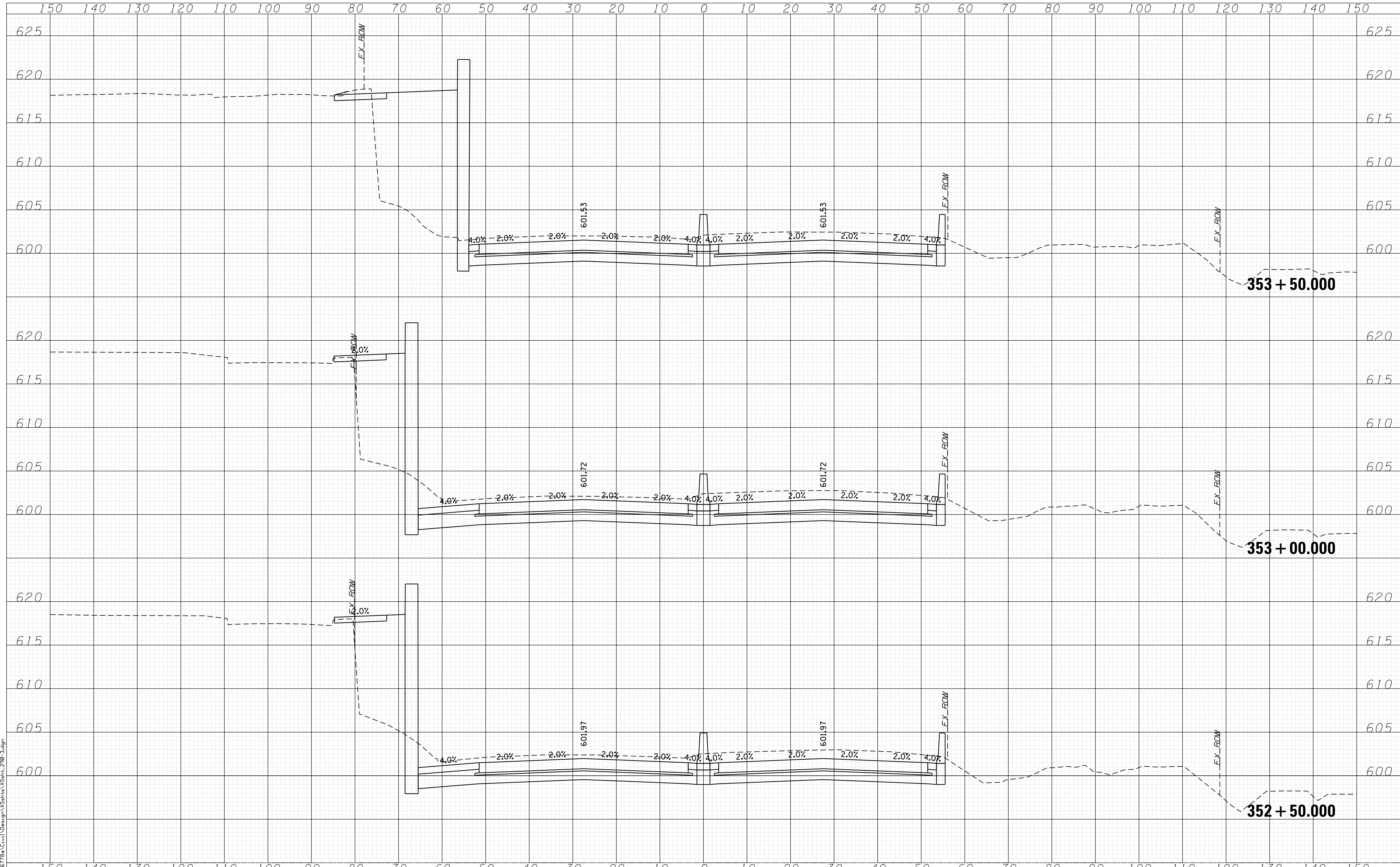
**I-290 PHASE 1 STUDY
 PRELIMINARY CROSS SECTIONS
 I-290 - DES PLAINES RIVER TO CENTRAL AVE**
 SCALE: H:1"=10', V:1"=5' SHEET 68 OF SHEETS STA. 351+50.000 TO STA. 352+00.000

F.A. RTE.	SECTION	COUNTY	TOTAL SHEETS	SHEET NO.
		COOK		68
CONTRACT NO.				
ILLINOIS FED. AID PROJECT				

DATE	
BY	
SURVEYED	
PLOTTED	
TEMPLATE	
AREAS CHECKED	
FINAL SURVEY NOTE BOOK NO.	

DATE	
BY	
SURVEYED	
PLOTTED	
TEMPLATE	
AREAS CHECKED	
ORIGINAL SURVEY NOTE BOOK NO.	

FILE NAME = I:\1678a\Civil\Design\X\Station\352+50.dgn



PARSONS BRINCKERHOFF
 30 N. LaSalle Street, Suite 4200
 Chicago, IL 60602
 (312) 782-8150 FAX# (312) 782-1684

USER NAME = *USER*	DESIGNED - ADR	REVISED -
	DRAWN - ADR	REVISED -
	CHECKED - BK	REVISED -
	DATE - 07/28/14	REVISED -
PLOT SCALE = 1"=10' (H) 1"=5' (V)		
PLOT DATE = 7/28/2014		

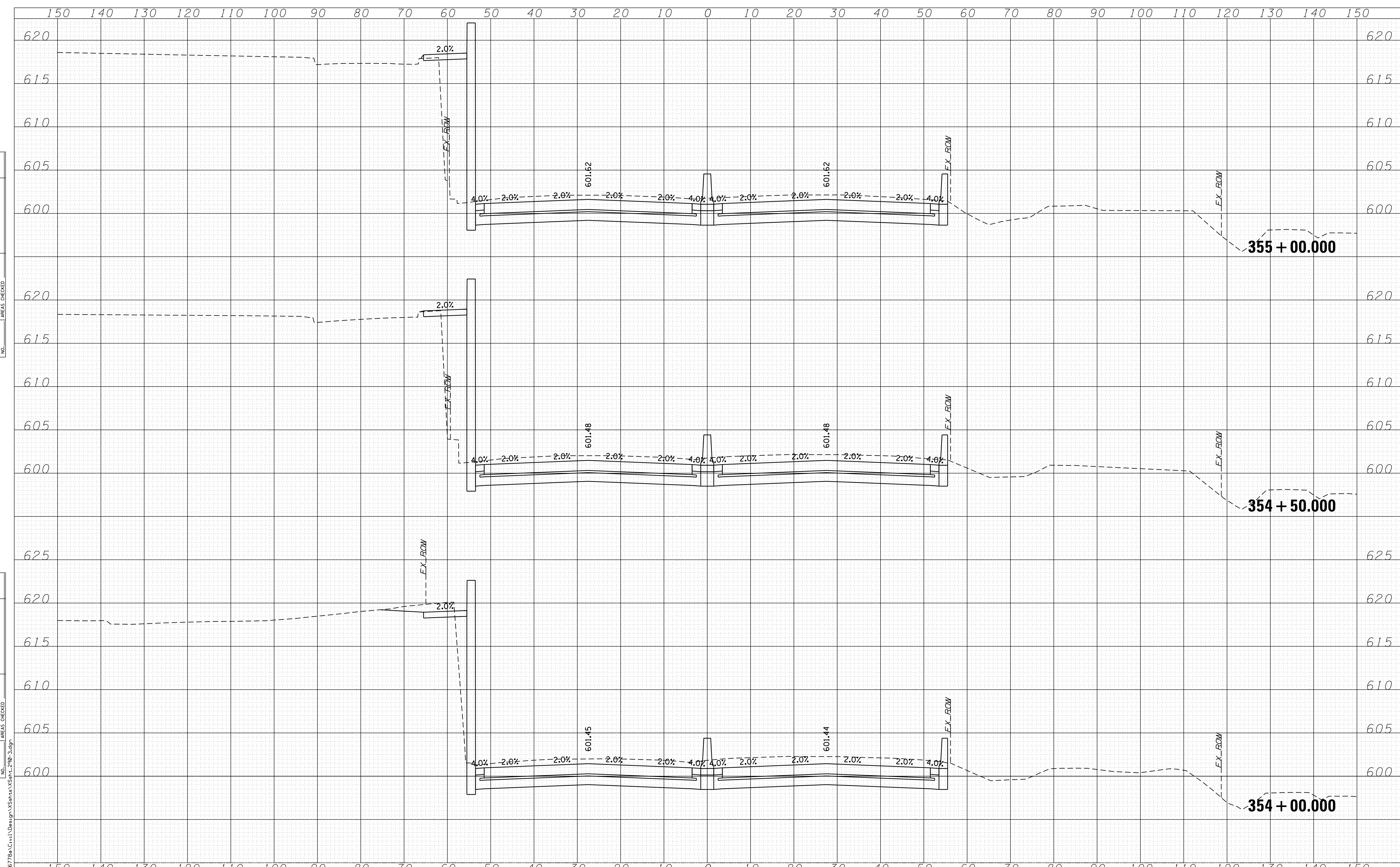
**STATE OF ILLINOIS
 DEPARTMENT OF TRANSPORTATION**

**I-290 PHASE 1 STUDY
 PRELIMINARY CROSS SECTIONS
 I-290 - DES PLAINES RIVER TO CENTRAL AVE**
 SCALE: H:1"=10', V:1"=5' SHEET 69 OF SHEETS STA. 352+50.000 TO STA. 353+50.000

F.A. RTE.	SECTION	COUNTY	TOTAL SHEETS	SHEET NO.
		COOK	69	69
CONTRACT NO.				
ILLINOIS FED. AID PROJECT				

DATE	
BY	
FINAL SURVEY	SURVEYED
NOTE BOOK	PLOTTED
NO.	AREAS CHECKED

DATE	
BY	
ORIGINAL SURVEY	SURVEYED
NOTE BOOK	PLOTTED
NO.	AREAS CHECKED



PARSONS BRINCKERHOFF
 30 N. LaSalle Street, Suite 4200
 Chicago, IL 60602
 (312) 782-8150 FAX# (312) 782-1684

USER NAME = *USER*	DESIGNED - ADR	REVISED -
	DRAWN - ADR	REVISED -
PLOT SCALE = 1"=10' (H) 1"=5' (V)	CHECKED - BK	REVISED -
PLOT DATE = 7/28/2014	DATE - 07/28/14	REVISED -

STATE OF ILLINOIS
 DEPARTMENT OF TRANSPORTATION

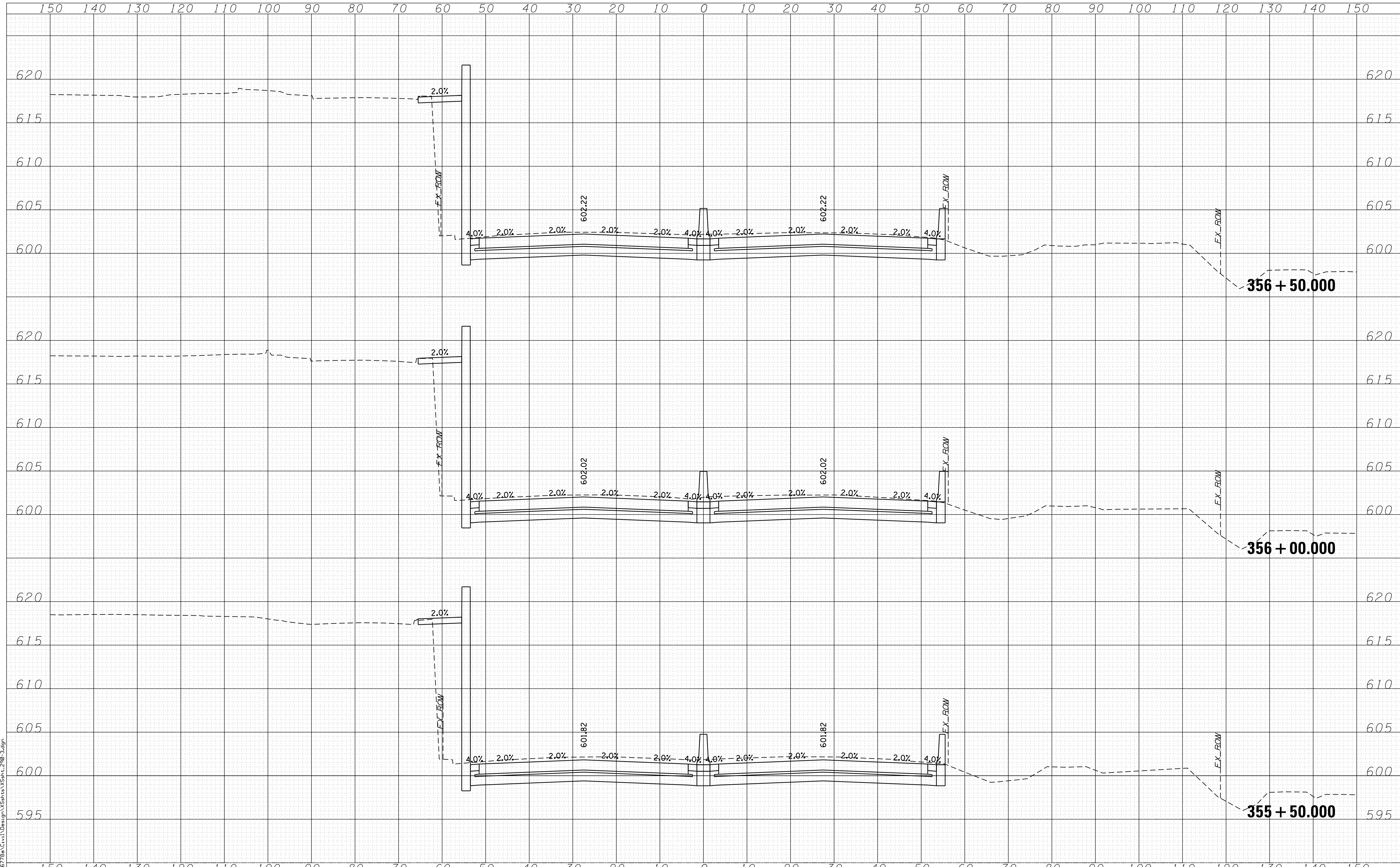
I-290 PHASE 1 STUDY
 PRELIMINARY CROSS SECTIONS
 I-290 - DES PLAINES RIVER TO CENTRAL AVE
 SCALE: H:1"=10', V:1"=5' SHEET 70 OF SHEETS STA. 354+00.000 TO STA. 355+00.000

F.A. RTE.	SECTION	COUNTY	TOTAL SHEETS	SHEET NO.
		COOK	70	70
CONTRACT NO.				
ILLINOIS FED. AID PROJECT				

DATE	
BY	
FINAL SURVEY NO.	
SURVEYED	
PLOTTED	
TEMPLATE	
AREAS CHECKED	

DATE	
BY	
ORIGINAL SURVEY NO.	
SURVEYED	
PLOTTED	
TEMPLATE	
AREAS CHECKED	

FILE NAME = I:\1678a\Civil\Design\X58hsts\X58hsts.dwg



PARSONS BRINCKERHOFF
 30 N. LaSalle Street, Suite 4200
 Chicago, IL 60602
 (312) 782-8150 FAX# (312) 782-1684

USER NAME = *USERS*	DESIGNED - ADR	REVISED -
	DRAWN - ADR	REVISED -
PLOT SCALE = 1"=10' (H) 1"=5' (V)	CHECKED - BK	REVISED -
PLOT DATE = 7/28/2014	DATE - 07/28/14	REVISED -

**STATE OF ILLINOIS
 DEPARTMENT OF TRANSPORTATION**

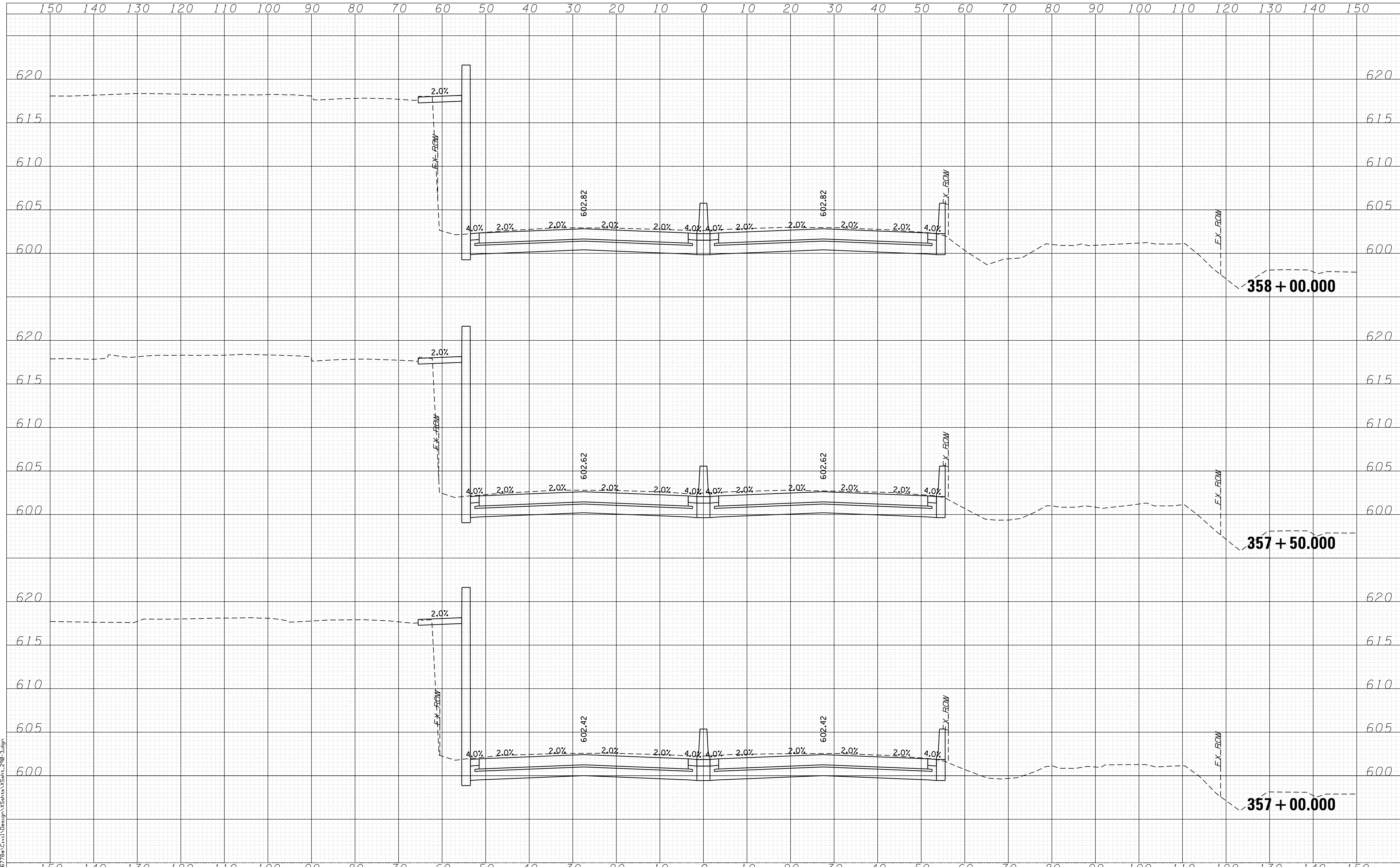
**I-290 PHASE 1 STUDY
 PRELIMINARY CROSS SECTIONS
 I-290 - DES PLAINES RIVER TO CENTRAL AVE**

SCALE: H:1"=10', V:1"=5' SHEET 71 OF SHEETS STA. 355+50.000 TO STA. 356+50.000

F.A. RTE.	SECTION	COUNTY	TOTAL SHEETS	SHEET NO.
		COOK	71	71
				CONTRACT NO.
ILLINOIS FED. AID PROJECT				

DATE	
BY	
SURVEYED	
PLOTTED	
TEMPLATE	
AREAS	
CHECKED	
FINAL SURVEY	
NOTE BOOK	
NO.	

DATE	
BY	
SURVEYED	
PLOTTED	
TEMPLATE	
AREAS	
CHECKED	
ORIGINAL SURVEY	
NOTE BOOK	
NO.	



FILE NAME = I:\1678a\Civil\Design\X\Station\357+00.000.dgn

PARSONS BRINCKERHOFF
 30 N. LaSalle Street, Suite 4200
 Chicago, IL 60602
 (312) 782-8150 FAX# (312) 782-1684

USER NAME = *USER*	DESIGNED - ADR	REVISED -
	DRAWN - ADR	REVISED -
	CHECKED - BK	REVISED -
	DATE - 07/28/14	REVISED -

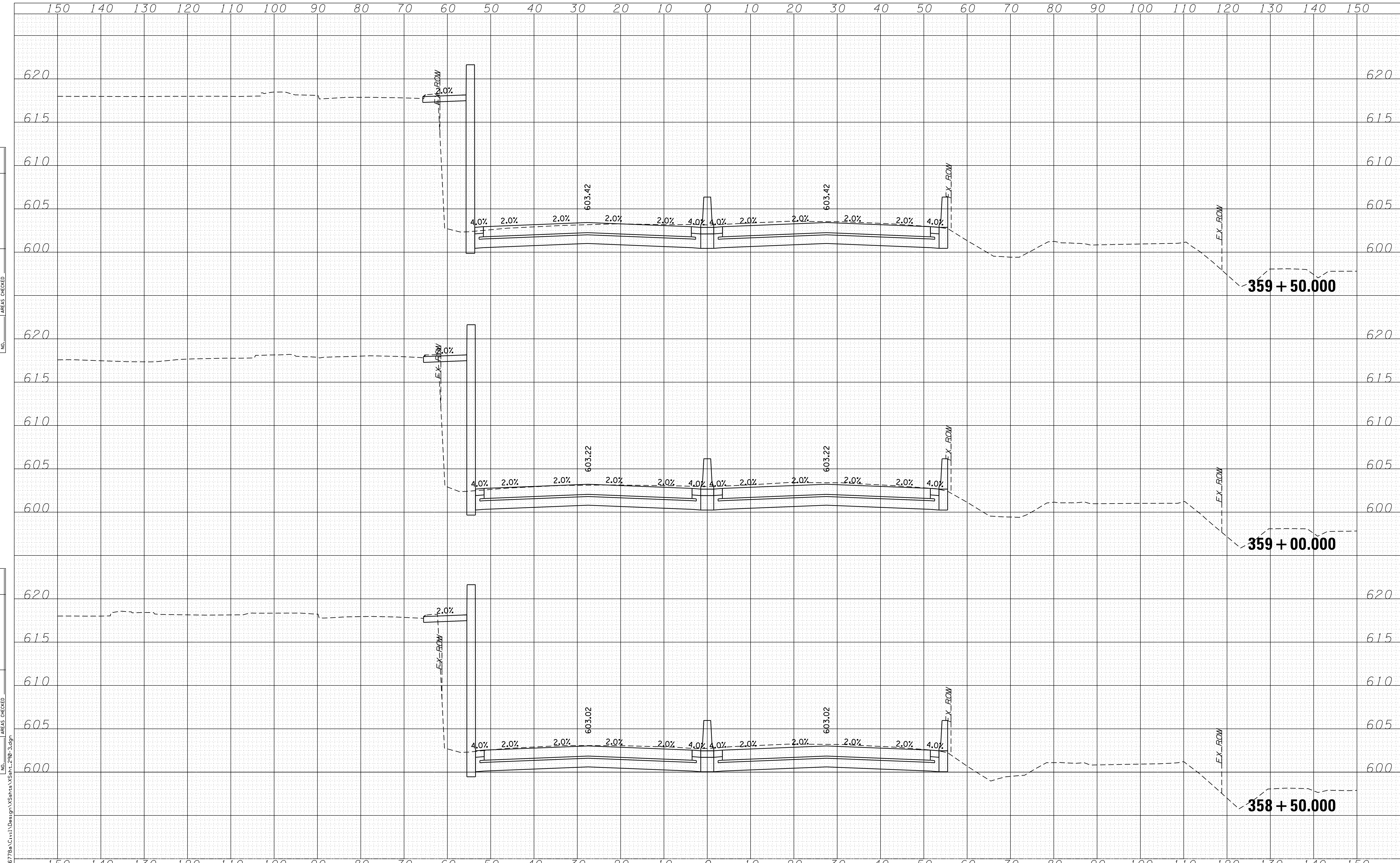
**STATE OF ILLINOIS
 DEPARTMENT OF TRANSPORTATION**

**I-290 PHASE 1 STUDY
 PRELIMINARY CROSS SECTIONS
 I-290 - DES PLAINES RIVER TO CENTRAL AVE**
 SCALE: H:1"=10', V:1"=5' SHEET 72 OF SHEETS STA. 357+00.000 TO STA. 358+00.000

F.A. RTE.	SECTION	COUNTY	TOTAL SHEETS	SHEET NO.
		COOK	72	72
CONTRACT NO.				
ILLINOIS FED. AID PROJECT				

DATE	
BY	
FINAL SURVEY	SURVEYED
NOTE BOOK	PLOTTED
NO.	AREAS CHECKED

DATE	
BY	
ORIGINAL SURVEY	SURVEYED
NOTE BOOK	PLOTTED
NO.	AREAS CHECKED



PARSONS BRINCKERHOFF
 30 N. LaSalle Street, Suite 4200
 Chicago, IL 60602
 (312) 782-8150 FAX# (312) 782-1684

USER NAME = *\$USER*	DESIGNED - ADR	REVISED -
	DRAWN - ADR	REVISED -
PLOT SCALE = 1"=10' (H) 1"=5' (V)	CHECKED - BK	REVISED -
PLOT DATE = 7/28/2014	DATE - 07/28/14	REVISED -

STATE OF ILLINOIS
 DEPARTMENT OF TRANSPORTATION

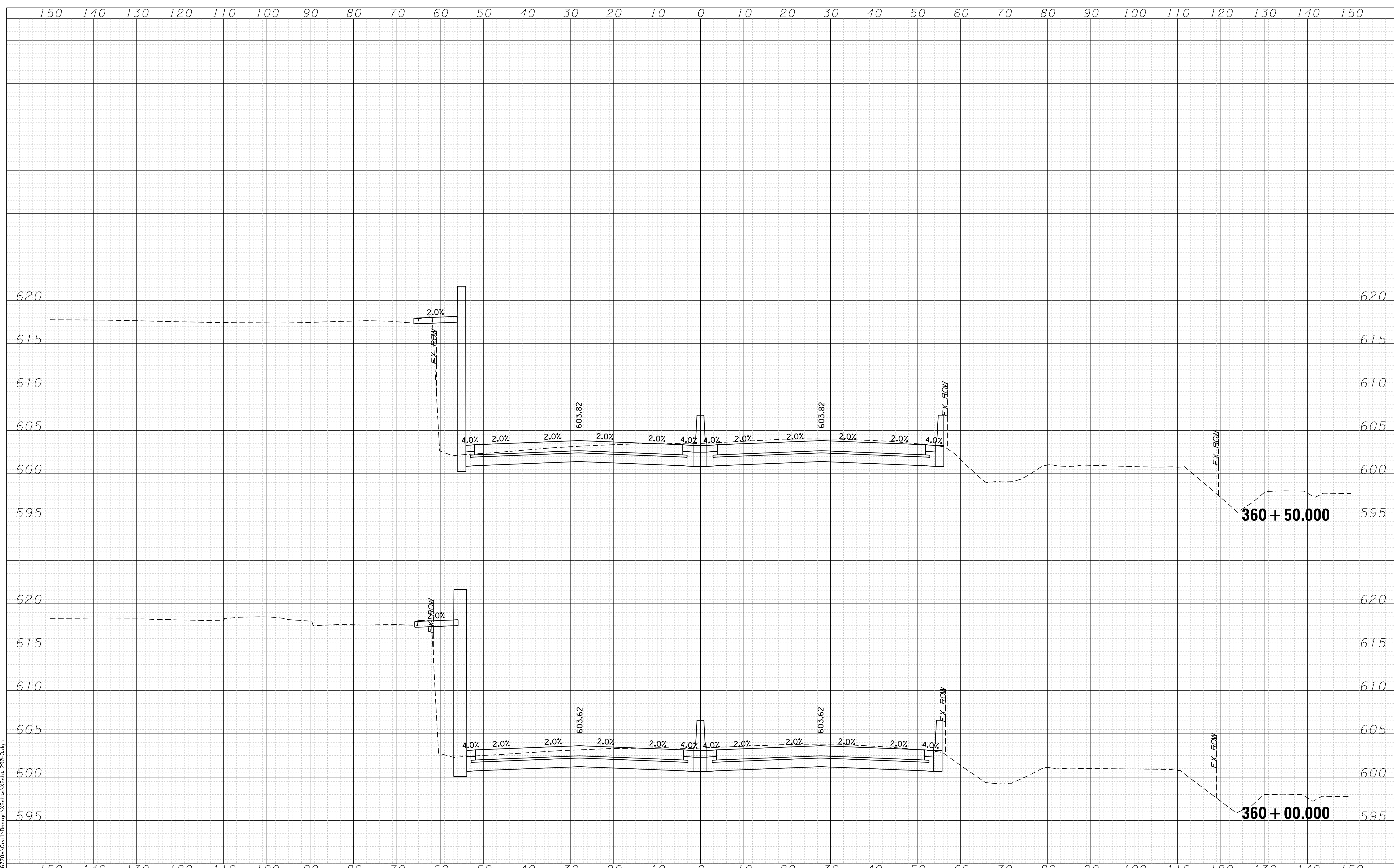
I-290 PHASE 1 STUDY	
PRELIMINARY CROSS SECTIONS	
I-290 - DES PLAINES RIVER TO CENTRAL AVE	
SCALE: H:1"=10', V:1"=5'	SHEET 73 OF SHEETS
STA. 358+50.000 TO STA. 359+50.000	

F.A. RTE.	SECTION	COUNTY	TOTAL SHEETS	SHEET NO.
		COOK	73	73
CONTRACT NO.				
ILLINOIS FED. AID PROJECT				

DATE	
BY	
FINAL SURVEY NO.	
SURVEYED PLOTTED	
TEMPLATE AREAS CHECKED	
NOTE BOOK AREAS CHECKED	

DATE	
BY	
ORIGINAL SURVEY NO.	
SURVEYED PLOTTED	
TEMPLATE AREAS CHECKED	
NOTE BOOK AREAS CHECKED	

FILE NAME = I:\16178a\Civil\Drawings\X58145\X58145.dgn



PARSONS BRINCKERHOFF
 30 N. LaSalle Street, Suite 4200
 Chicago, IL 60602
 (312) 782-8150 FAX# (312) 782-1684

USER NAME = *USER*	DESIGNED - ADR	REVISÉ -
	DRAWN - ADR	REVISÉ -
PLOT SCALE = 1"=10' (H) 1"=5' (V)	CHECKED - BK	REVISÉ -
PLOT DATE = 7/28/2014	DATE - 07/28/14	REVISÉ -

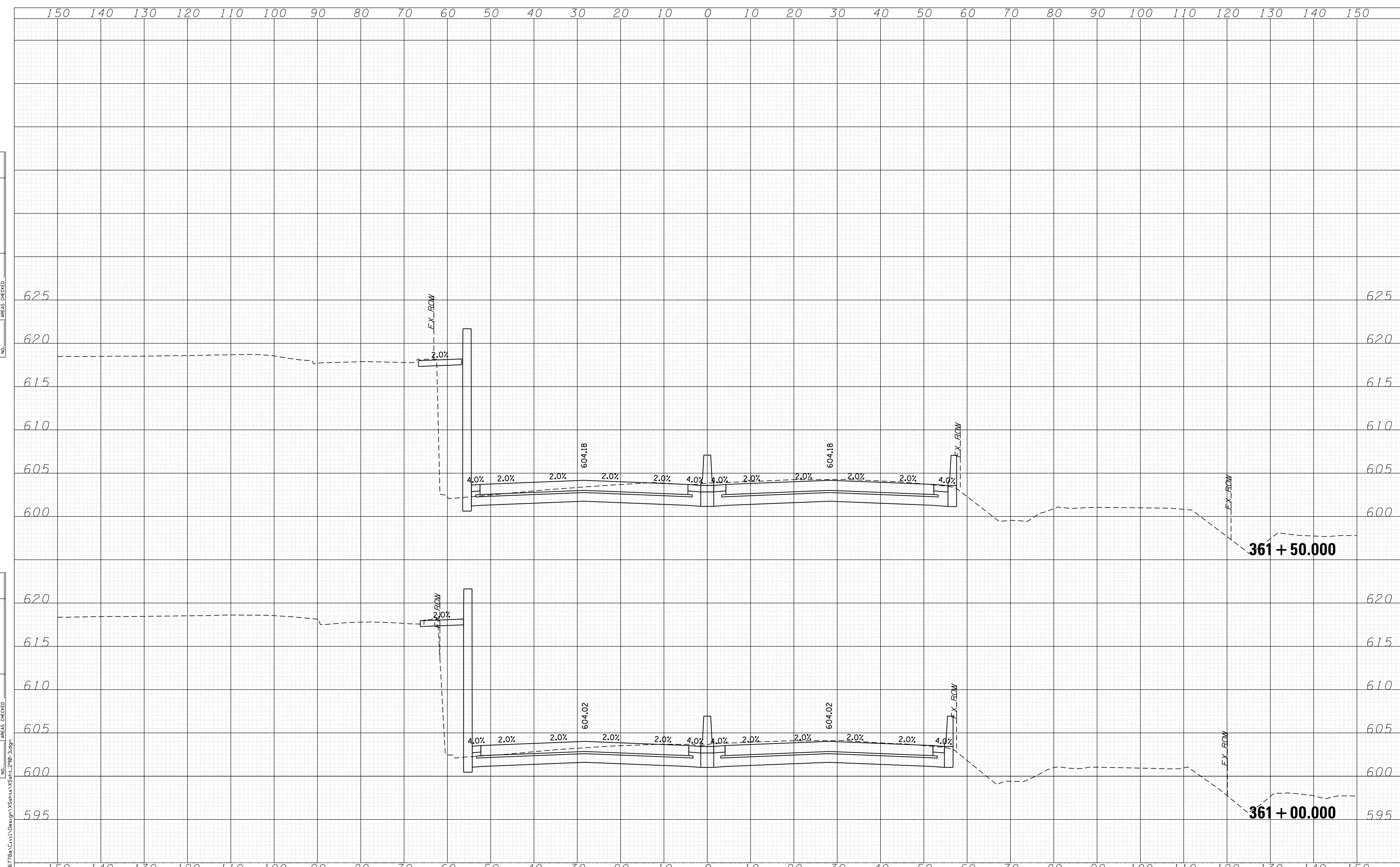
**STATE OF ILLINOIS
 DEPARTMENT OF TRANSPORTATION**

**I-290 PHASE 1 STUDY
 PRELIMINARY CROSS SECTIONS
 I-290 - DES PLAINES RIVER TO CENTRAL AVE**
 SCALE: H:1"=10', V:1"=5' SHEET 74 OF SHEETS STA. 360+00.000 TO STA. 360+50.000

F.A. RTE.	SECTION	COUNTY	TOTAL SHEETS	SHEET NO.
		COOK		74
CONTRACT NO.				
ILLINOIS FED. AID PROJECT				

DATE	
BY	
FINAL SURVEY	SURVEYED
NOTE BOOK	PLOTTED
NO.	AREAS CHECKED

DATE	
BY	
ORIGINAL SURVEY	SURVEYED
NOTE BOOK	PLOTTED
NO.	AREAS CHECKED



FILE NAME = I:\1678a\Civil\Drawings\361+00.000.dgn
PARSONS BRINCKERHOFF
 30 N. LaSalle Street, Suite 4200
 Chicago, IL 60602
 (312) 782-8150 FAX# (312) 782-1684

USER NAME = *USERS*	DESIGNED - ADR	REVISED -
	DRAWN - ADR	REVISED -
PLOT SCALE = 1"=10' (H) 1"=5' (V)	CHECKED - BK	REVISED -
PLOT DATE = 7/28/2014	DATE - 07/28/14	REVISED -

**STATE OF ILLINOIS
DEPARTMENT OF TRANSPORTATION**

**I-290 PHASE 1 STUDY
PRELIMINARY CROSS SECTIONS
I-290 - DES PLAINES RIVER TO CENTRAL AVE**

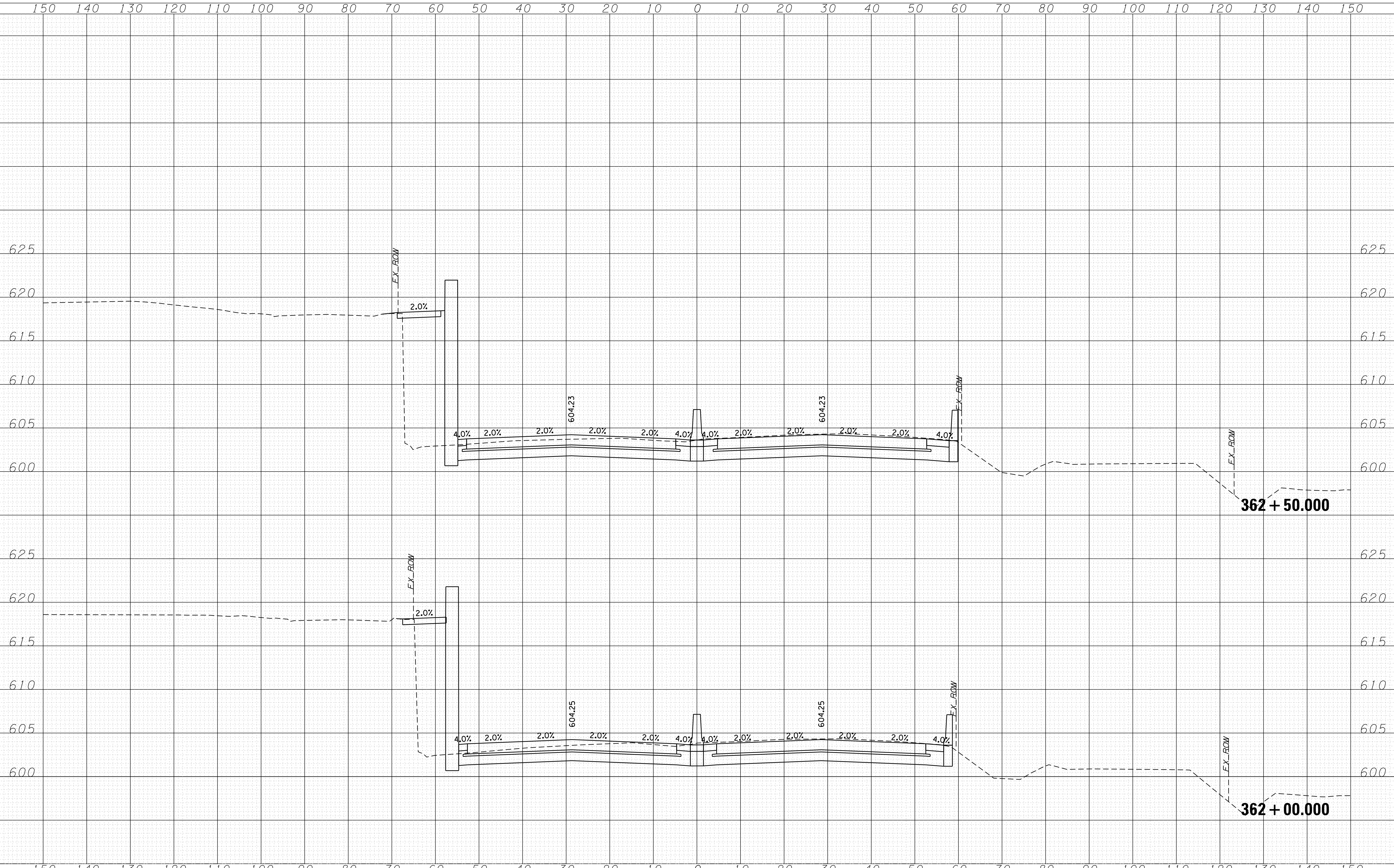
SCALE: H:1"=10', V:1"=5' SHEET 75 OF SHEETS STA. 361+00.000 TO STA. 361+50.000

F.A. RTE.	SECTION	COUNTY	TOTAL SHEETS	SHEET NO.
		COOK	75	75
CONTRACT NO.				
ILLINOIS FED. AID PROJECT				

DATE	
BY	
FINAL SURVEY	SURVEYED
NOTE BOOK	PLOTTED
NO.	TEMPLATE
	AREAS CHECKED

DATE	
BY	
ORIGINAL SURVEY	SURVEYED
NOTE BOOK	PLOTTED
NO.	TEMPLATE
	AREAS CHECKED

FILE NAME = I:\1678a\Civil\Design\X\Station\X\Sta. 362+00.dgn



PARSONS BRINCKERHOFF
 30 N. LaSalle Street, Suite 4200
 Chicago, IL 60602
 (312) 782-8150 FAX# (312) 782-1684

USER NAME = *USERS*	DESIGNED - ADR	REVISED -
	DRAWN - ADR	REVISED -
PLOT SCALE = 1"=10' (H) 1"=5' (V)	CHECKED - BK	REVISED -
PLOT DATE = 7/28/2014	DATE - 07/28/14	REVISED -

**STATE OF ILLINOIS
 DEPARTMENT OF TRANSPORTATION**

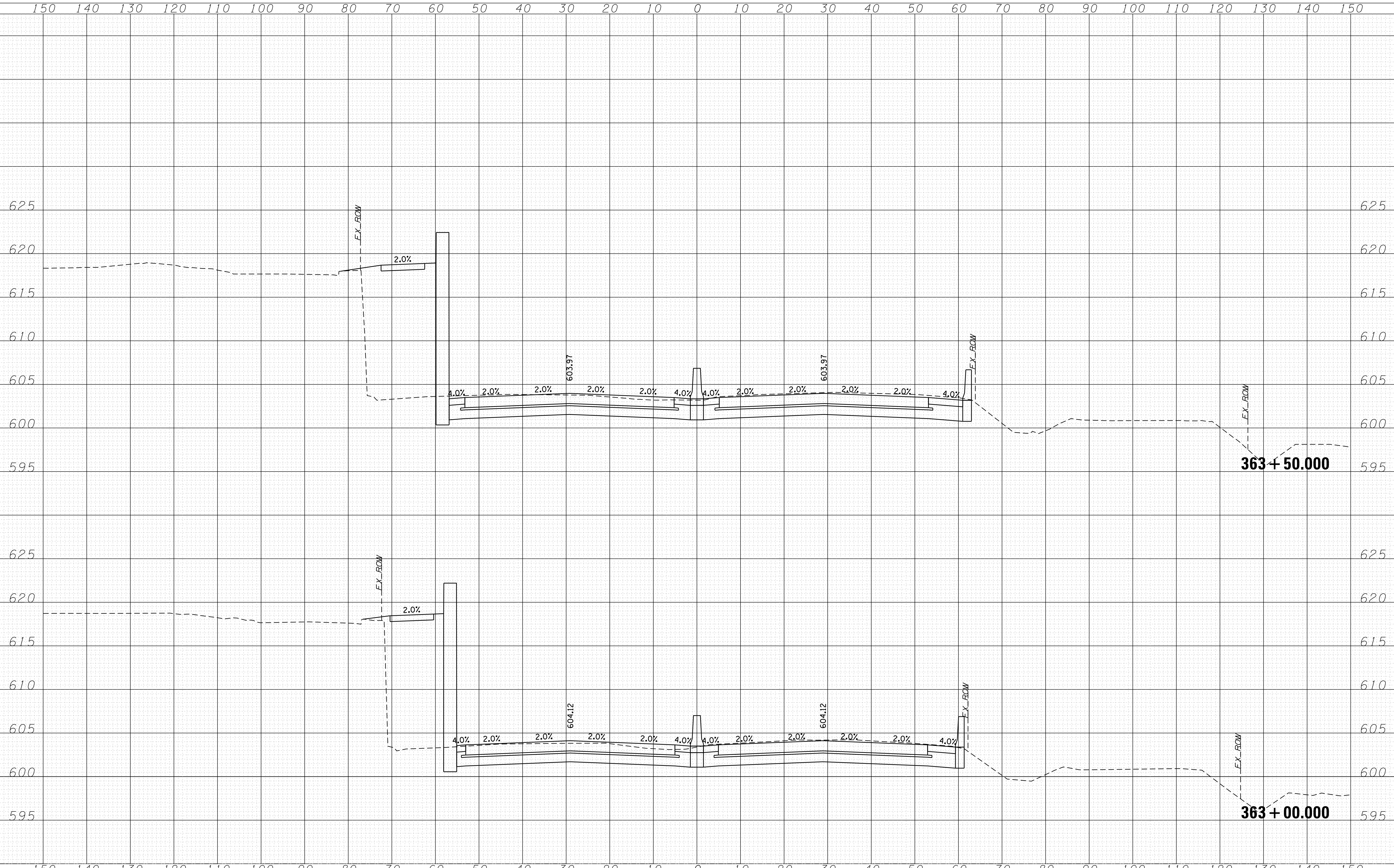
**I-290 PHASE 1 STUDY
 PRELIMINARY CROSS SECTIONS
 I-290 - DES PLAINES RIVER TO CENTRAL AVE**
 SCALE: H:1"=10', V:1"=5' SHEET 76 OF SHEETS STA. 362+00.000 TO STA. 362+50.000

F.A. RTE.	SECTION	COUNTY	TOTAL SHEETS	SHEET NO.
		COOK		76
CONTRACT NO.				
ILLINOIS FED. AID PROJECT				

FINAL SURVEY NO.	SURVEYED AREAS CHECKED
DATE	
BY	
PLOTTED	
TEMPLATE	
AREAS CHECKED	

ORIGINAL SURVEY NO.	SURVEYED AREAS CHECKED
DATE	
BY	
PLOTTED	
TEMPLATE	
AREAS CHECKED	

FILE NAME = I:\1678a\Civil\Design\Xshts\Xsht_3.dgn



PARSONS BRINCKERHOFF
 30 N. LaSalle Street, Suite 4200
 Chicago, IL 60602
 (312) 782-8150 FAX# (312) 782-1684

USER NAME = *USER*	DESIGNED - ADR	REVISED -
	DRAWN - ADR	REVISED -
PLOT SCALE = 1"=10' (H) 1"=5' (V)	CHECKED - BK	REVISED -
PLOT DATE = 7/28/2014	DATE - 07/28/14	REVISED -

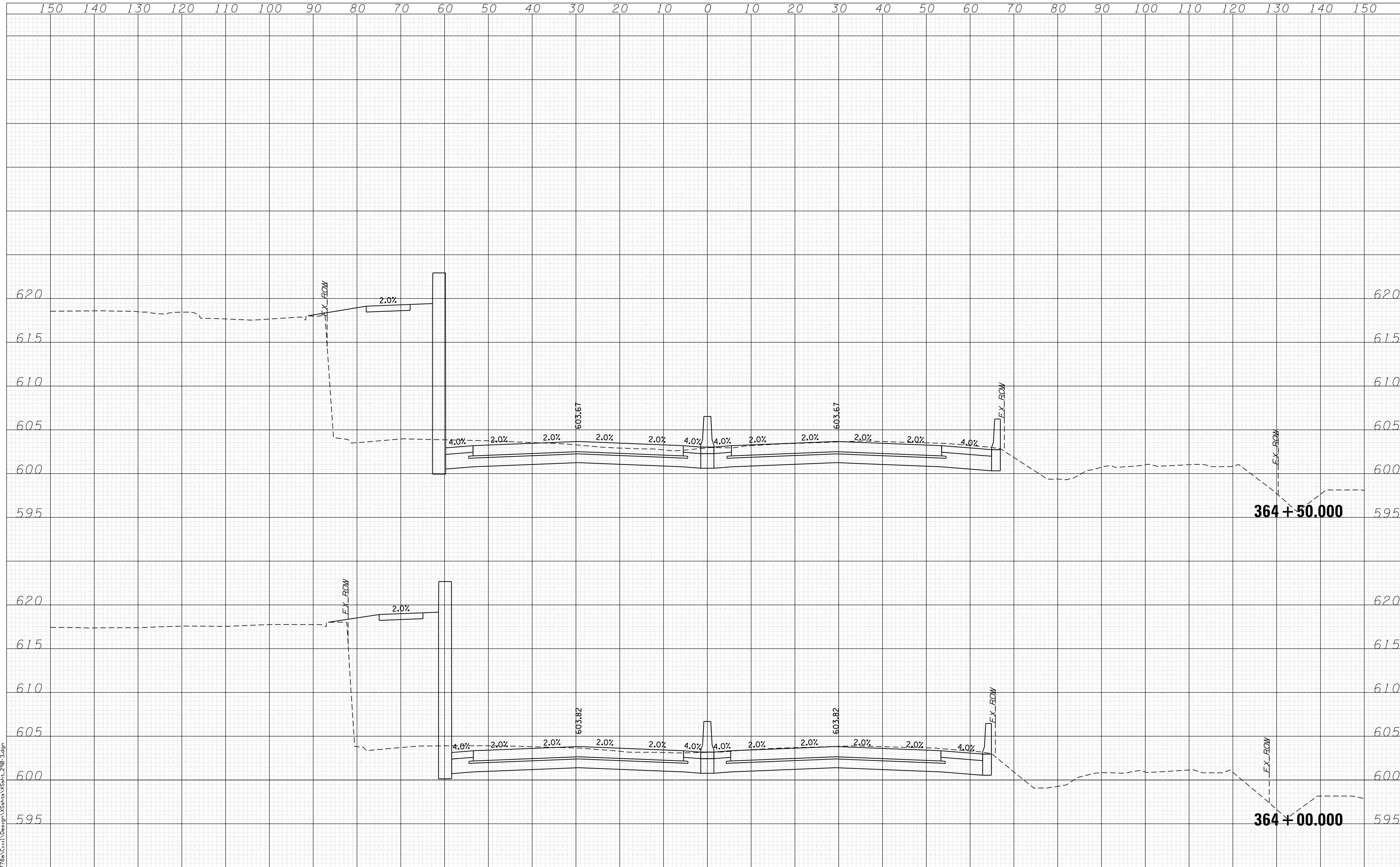
**STATE OF ILLINOIS
 DEPARTMENT OF TRANSPORTATION**

**I-290 PHASE 1 STUDY
 PRELIMINARY CROSS SECTIONS
 I-290 - DES PLAINES RIVER TO CENTRAL AVE**
 SCALE: H:1"=10', V:1"=5' SHEET 77 OF SHEETS STA. 363+00.000 TO STA. 363+50.000

F.A. RTE.	SECTION	COUNTY	TOTAL SHEETS	SHEET NO.
		COOK		77
CONTRACT NO.				
ILLINOIS FED. AID PROJECT				

DATE	
BY	
FINAL SURVEY	
PLOTTED	
NOTE BOOK	
AREAS CHECKED	

DATE	
BY	
ORIGINAL SURVEY	
PLOTTED	
NOTE BOOK	
AREAS CHECKED	



FILE NAME = I:\1678a\Civil\Drawings\1678a\1678a.dwg

PARSONS BRINCKERHOFF
 30 N. LaSalle Street, Suite 4200
 Chicago, IL 60602
 (312) 782-8150 FAX# (312) 782-1684

USER NAME = *USER*	DESIGNED - ADR	REVISIED -
	DRAWN - ADR	REVISIED -
PLOT SCALE = 1"=10' (H) 1"=5' (V)	CHECKED - BK	REVISIED -
PLOT DATE = 7/28/2014	DATE - 07/28/14	REVISIED -

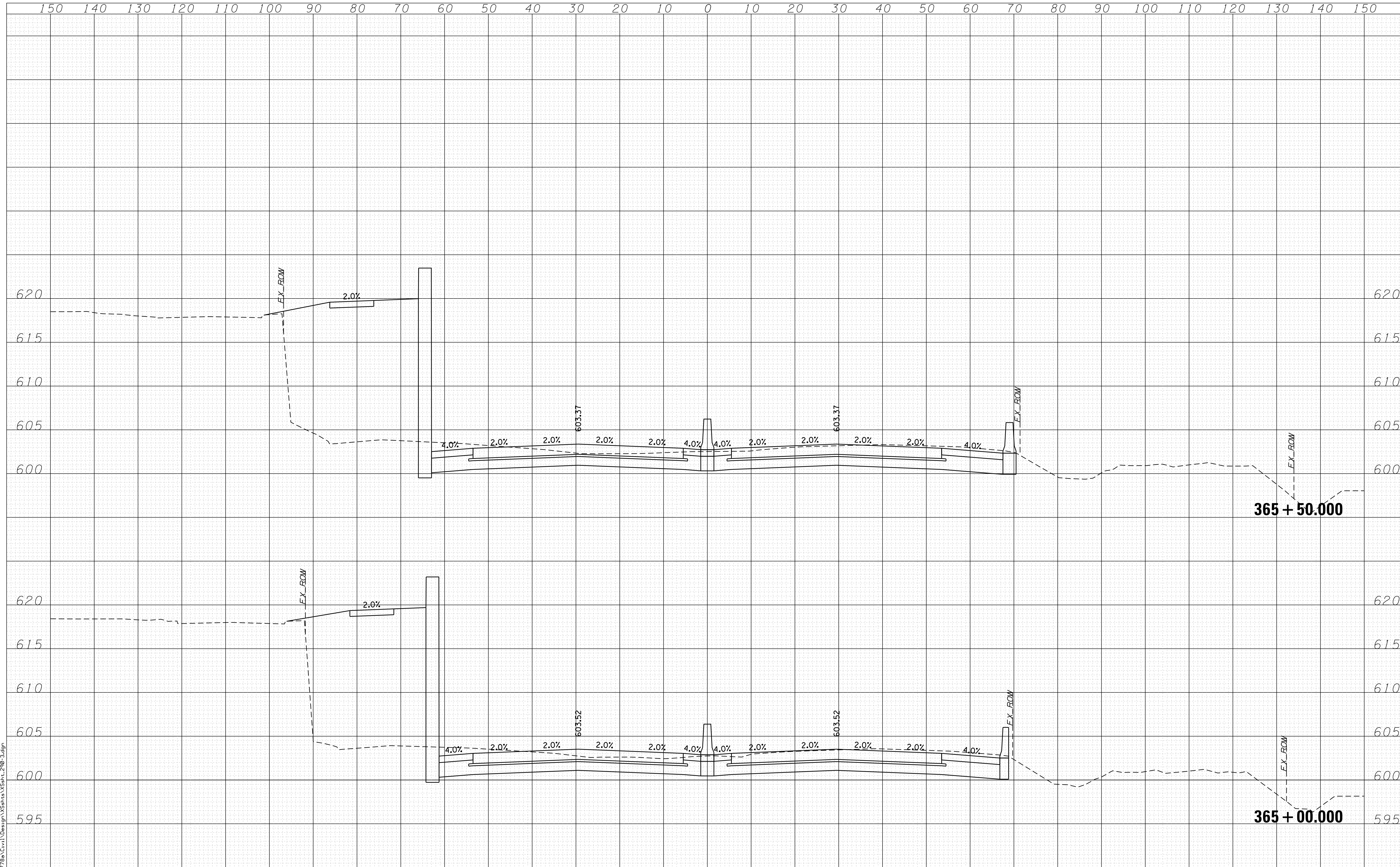
**STATE OF ILLINOIS
 DEPARTMENT OF TRANSPORTATION**

**I-290 PHASE 1 STUDY
 PRELIMINARY CROSS SECTIONS
 I-290 - DES PLAINES RIVER TO CENTRAL AVE**
 SCALE: H:1"=10', V:1"=5' SHEET 78 OF SHEETS STA. 364+00.000 TO STA. 364+50.000

F.A. RTE.	SECTION	COUNTY	TOTAL SHEETS	SHEET NO.
		COOK	78	78
CONTRACT NO.				
ILLINOIS FED. AID PROJECT				

DATE	
BY	
FINAL SURVEY	SURVEYED
NOTE BOOK	PLOTTED
NO.	TEMPLATE
	AREAS CHECKED

DATE	
BY	
ORIGINAL SURVEY	SURVEYED
NOTE BOOK	PLOTTED
NO.	TEMPLATE
	AREAS CHECKED



PARSONS BRINCKERHOFF
 30 N. LaSalle Street, Suite 4200
 Chicago, IL 60602
 (312) 782-8150 FAX# (312) 782-1684

USER NAME = *\$USER*	DESIGNED - ADR	REVISIED -
	DRAWN - ADR	REVISIED -
PLOT SCALE = 1"=10' (H) 1"=5' (V)	CHECKED - BK	REVISIED -
PLOT DATE = 7/28/2014	DATE - 07/28/14	REVISIED -

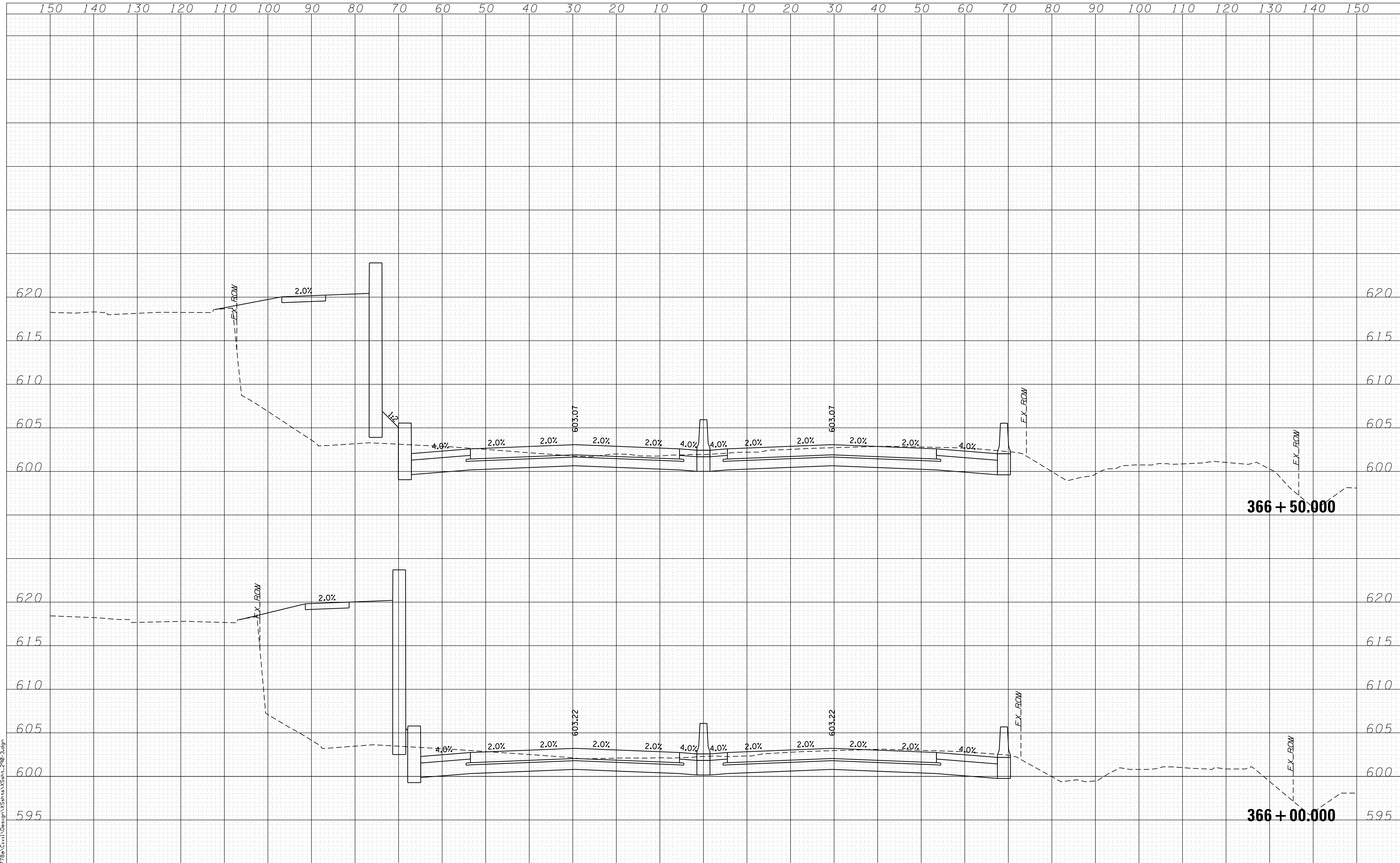
**STATE OF ILLINOIS
 DEPARTMENT OF TRANSPORTATION**

**I-290 PHASE 1 STUDY
 PRELIMINARY CROSS SECTIONS
 I-290 - DES PLAINES RIVER TO CENTRAL AVE**
 SCALE: H:1"=10', V:1"=5' SHEET 79 OF SHEETS STA. 365+00.000 TO STA. 365+50.000

F.A. RTE.	SECTION	COUNTY	TOTAL SHEETS	SHEET NO.
		COOK	79	79
CONTRACT NO.				
ILLINOIS FED. AID PROJECT				

DATE	
BY	
FINAL SURVEY	SURVEYED
NOTE BOOK	PLOTTED
NO.	AREAS CHECKED

DATE	
BY	
ORIGINAL SURVEY	SURVEYED
NOTE BOOK	PLOTTED
NO.	AREAS CHECKED



FILE NAME = I:\1678a\Civil\Design\X58hts\X58hts.dwg

PARSONS BRINCKERHOFF
 30 N. LaSalle Street, Suite 4200
 Chicago, IL 60602
 (312) 782-8150 FAX# (312) 782-1684

USER NAME = *USER*	DESIGNED - ADR	REVISIED -
	DRAWN - ADR	REVISIED -
PLOT SCALE = 1"=10' (H) 1"=5' (V)	CHECKED - BK	REVISIED -
PLOT DATE = 7/28/2014	DATE - 07/28/14	REVISIED -

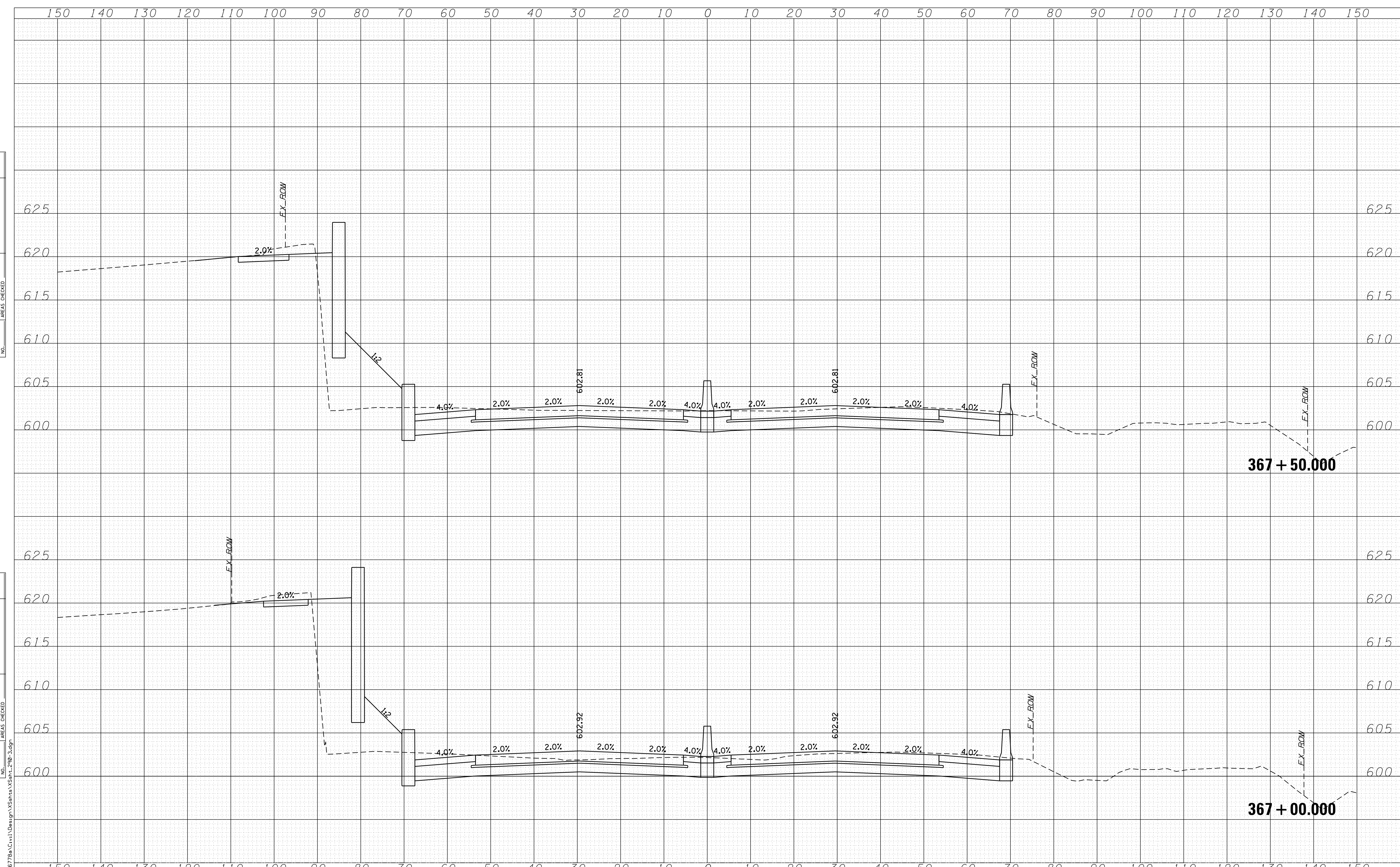
STATE OF ILLINOIS
DEPARTMENT OF TRANSPORTATION

I-290 PHASE 1 STUDY
PRELIMINARY CROSS SECTIONS
I-290 - DES PLAINES RIVER TO CENTRAL AVE
 SCALE: H:1"=10', V:1"=5' SHEET 80 OF SHEETS STA. 366+00.000 TO STA. 366+50.000

F.A. RTE.	SECTION	COUNTY	TOTAL SHEETS	SHEET NO.
		COOK	80	80
CONTRACT NO.				
ILLINOIS FED. AID PROJECT				

DATE	
BY	
FINAL SURVEY	SURVEYED
NOTE BOOK	PLOTTED
NO.	AREAS CHECKED

DATE	
BY	
ORIGINAL SURVEY	SURVEYED
NOTE BOOK	PLOTTED
NO.	AREAS CHECKED



FILE NAME = I:\1678a\Civil\Design\X58hths\X58hths.dgn
PARSONS BRINCKERHOFF
 30 N. LaSalle Street, Suite 4200
 Chicago, IL 60602
 (312) 782-8150 FAX# (312) 782-1684

USER NAME = *USER*	DESIGNED - ADR	REVISED -
	DRAWN - ADR	REVISED -
PLOT SCALE = 1"=10' (H) 1"=5' (V)	CHECKED - BK	REVISED -
PLOT DATE = 7/28/2014	DATE - 07/28/14	REVISED -

**STATE OF ILLINOIS
 DEPARTMENT OF TRANSPORTATION**

**I-290 PHASE 1 STUDY
 PRELIMINARY CROSS SECTIONS
 I-290 - DES PLAINES RIVER TO CENTRAL AVE**

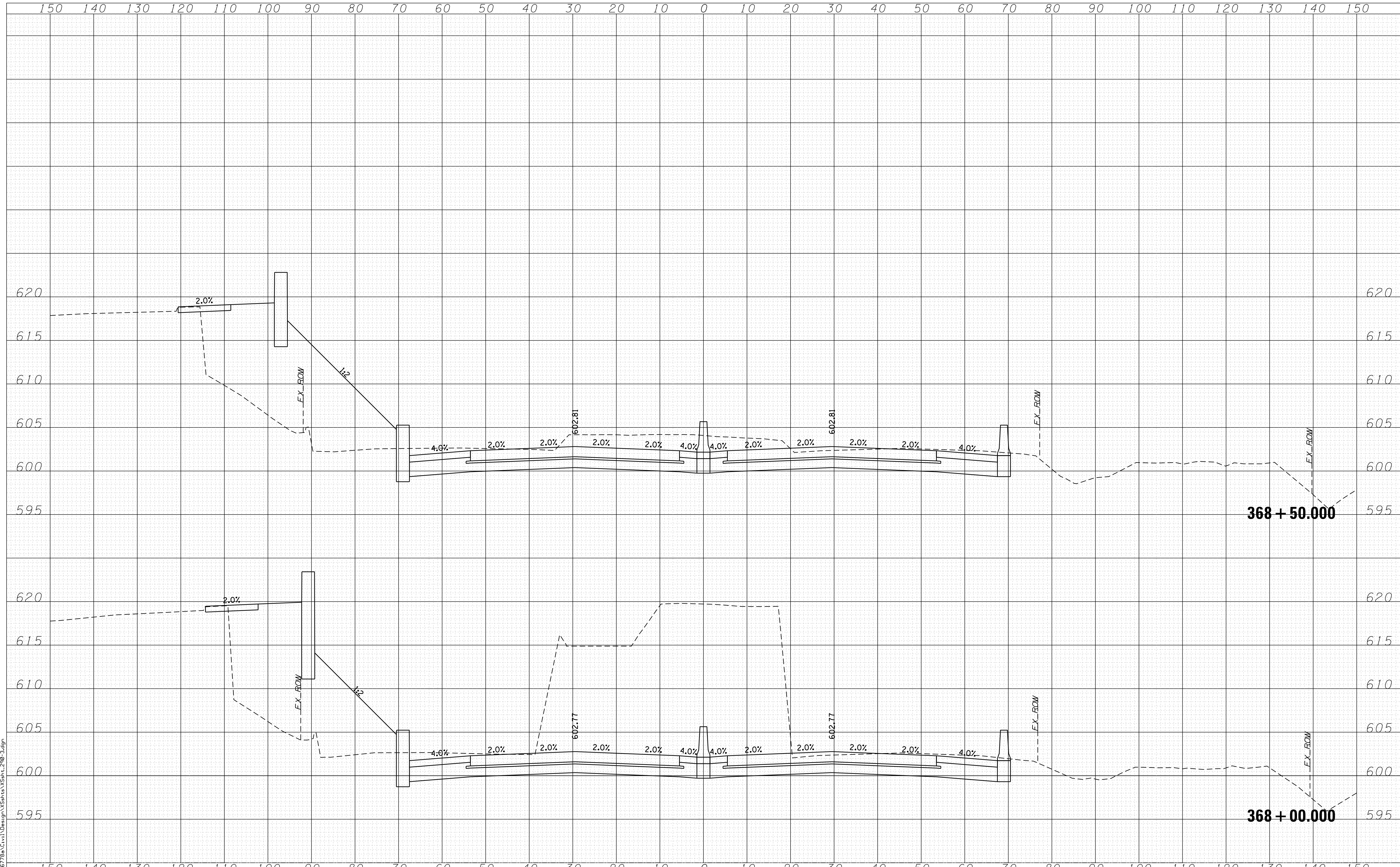
SCALE: H:1"=10', V:1"=5' SHEET 81 OF SHEETS STA. 367+00.000 TO STA. 367+50.000

F.A. RTE.	SECTION	COUNTY	TOTAL SHEETS	SHEET NO.
		COOK	81	81
CONTRACT NO.				
ILLINOIS FED. AID PROJECT				

DATE	
BY	
FINAL SURVEY	SURVEYED
NOTE BOOK	PLOTTED
NO.	AREAS CHECKED

DATE	
BY	
ORIGINAL SURVEY	SURVEYED
NOTE BOOK	PLOTTED
NO.	AREAS CHECKED

FILE NAME = I:\1678a\Civil\Drawings\X58hnts\X58hnts.dwg



PARSONS BRINCKERHOFF
 30 N. LaSalle Street, Suite 4200
 Chicago, IL 60602
 (312) 782-8150 FAX# (312) 782-1684

USER NAME = *USER*	DESIGNED - ADR	REVISÉD -
	DRAWN - ADR	REVISÉD -
PLOT SCALE = 1"=10' (H) 1"=5' (V)	CHECKED - BK	REVISÉD -
PLOT DATE = 7/28/2014	DATE - 07/28/14	REVISÉD -

**STATE OF ILLINOIS
 DEPARTMENT OF TRANSPORTATION**

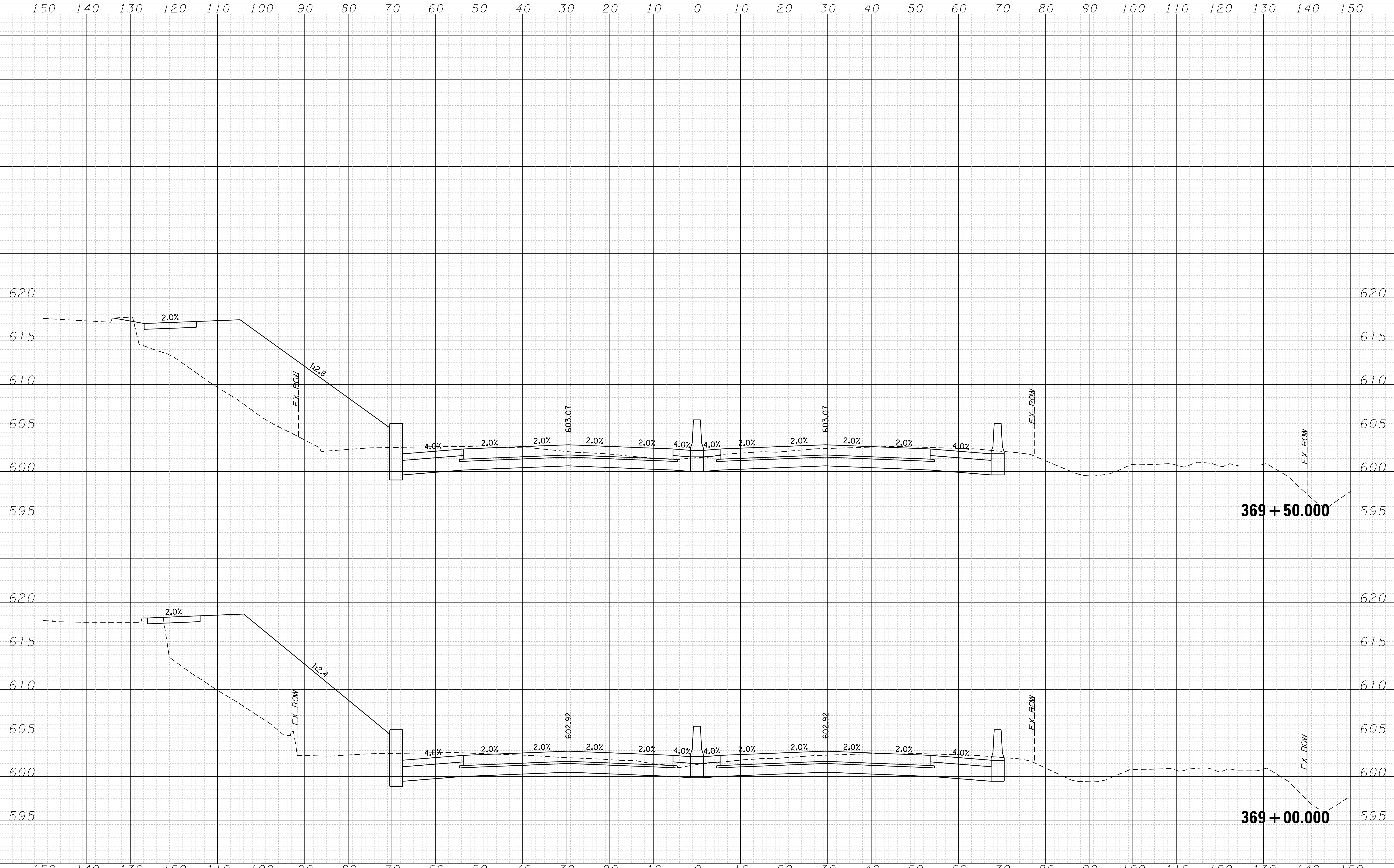
**I-290 PHASE 1 STUDY
 PRELIMINARY CROSS SECTIONS
 I-290 - DES PLAINES RIVER TO CENTRAL AVE**
 SCALE: H:1"=10', V:1"=5' SHEET 82 OF SHEETS STA. 368+00.000 TO STA. 368+50.000

F.A. RTE.	SECTION	COUNTY	TOTAL SHEETS	SHEET NO.
		COOK		82
CONTRACT NO.				
ILLINOIS FED. AID PROJECT				

DATE	
BY	
FINAL SURVEY	SURVEYED
NOTE BOOK	PLOTTED
NO.	TEMPLATE
	AREAS CHECKED

DATE	
BY	
ORIGINAL SURVEY	SURVEYED
NOTE BOOK	PLOTTED
NO.	TEMPLATE
	AREAS CHECKED

FILE NAME = I:\1678a\Civil\Drawings\1678a\1678a.dwg



PARSONS BRINCKERHOFF
 30 N. LaSalle Street, Suite 4200
 Chicago, IL 60602
 (312) 782-8150 FAX# (312) 782-1684

USER NAME = *USERS*	DESIGNED - ADR	REVISIED -
	DRAWN - ADR	REVISIED -
PLOT SCALE = 1"=10' (H) 1"=5' (V)	CHECKED - BK	REVISIED -
PLOT DATE = 7/28/2014	DATE - 07/28/14	REVISIED -

**STATE OF ILLINOIS
 DEPARTMENT OF TRANSPORTATION**

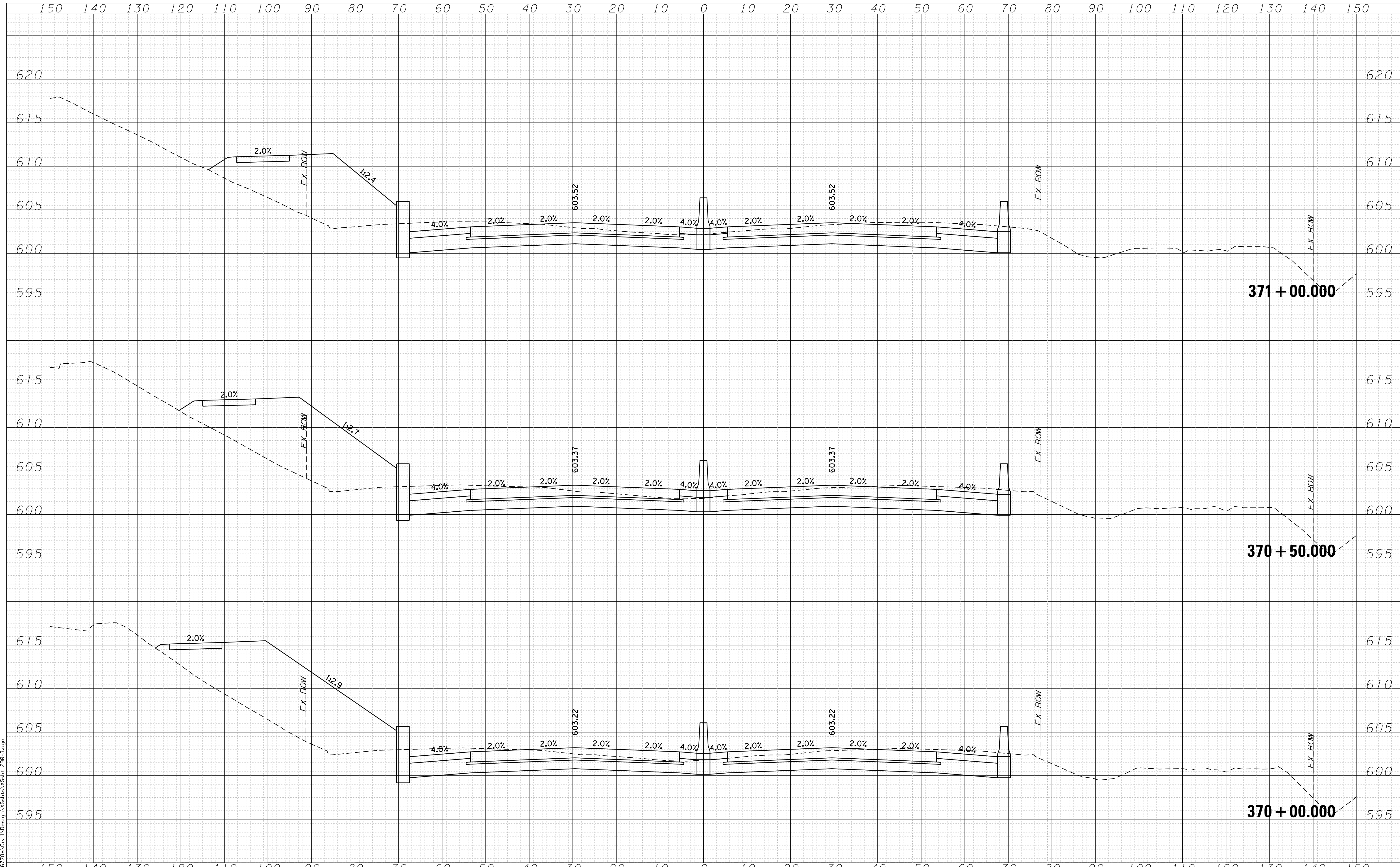
**I-290 PHASE 1 STUDY
 PRELIMINARY CROSS SECTIONS
 I-290 - DES PLAINES RIVER TO CENTRAL AVE**
 SCALE: H:1"=10', V:1"=5' SHEET 83 OF SHEETS STA. 369+00.000 TO STA. 369+50.000

F.A. RTE.	SECTION	COUNTY	TOTAL SHEETS	SHEET NO.
		COOK	83	83
CONTRACT NO.				
ILLINOIS FED. AID PROJECT				

DATE	
BY	
FINAL SURVEY	SURVEYED
NOTE BOOK	PLOTTED
NO.	AREAS CHECKED

DATE	
BY	
ORIGINAL SURVEY	SURVEYED
NOTE BOOK	PLOTTED
NO.	AREAS CHECKED

FILE NAME = I:\1678a\Civil\Design\X58hsts\X58hsts.dwg



PARSONS BRINCKERHOFF
 30 N. LaSalle Street, Suite 4200
 Chicago, IL 60602
 (312) 782-8150 FAX# (312) 782-1684

USER NAME = *USER*	DESIGNED - ADR	REVISIED -
	DRAWN - ADR	REVISIED -
PLOT SCALE = 1"=10' (H) 1"=5' (V)	CHECKED - BK	REVISIED -
PLOT DATE = 7/28/2014	DATE - 07/28/14	REVISIED -

**STATE OF ILLINOIS
 DEPARTMENT OF TRANSPORTATION**

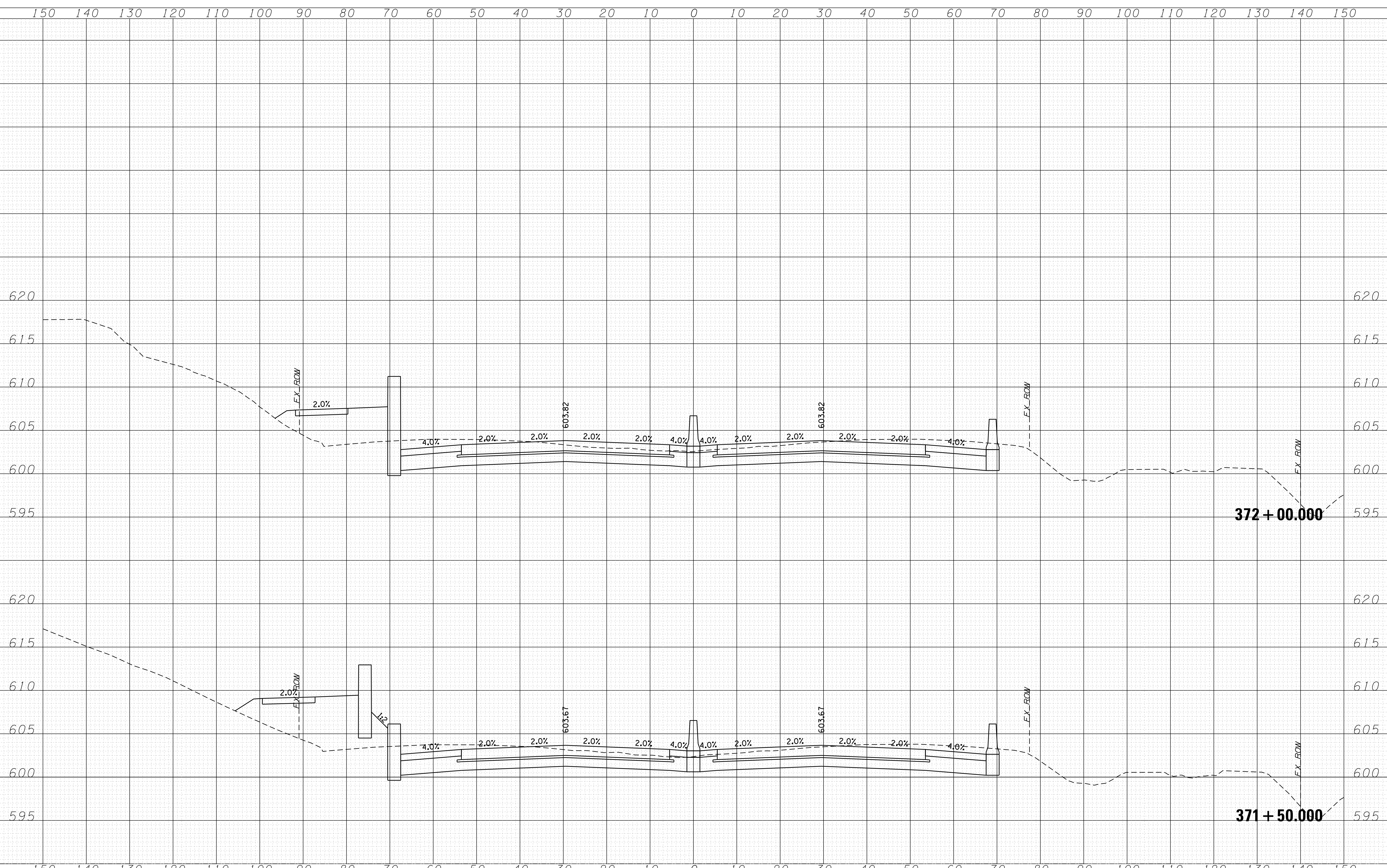
**I-290 PHASE 1 STUDY
 PRELIMINARY CROSS SECTIONS
 I-290 - DES PLAINES RIVER TO CENTRAL AVE**
 SCALE: H:1"=10', V:1"=5' SHEET 84 OF SHEETS STA. 370+00.000 TO STA. 371+00.000

F.A. RTE.	SECTION	COUNTY	TOTAL SHEETS	SHEET NO.
		COOK	84	84
CONTRACT NO.				
ILLINOIS FED. AID PROJECT				

DATE	
BY	
FINAL SURVEY	SURVEYED
NOTE BOOK	PLOTTED
NO.	AREAS CHECKED

DATE	
BY	
ORIGINAL SURVEY	SURVEYED
NOTE BOOK	PLOTTED
NO.	AREAS CHECKED

FILE NAME = I:\16178a\Civil\Drawings\XSheet\XSheet.dwg



PARSONS BRINCKERHOFF
 30 N. LaSalle Street, Suite 4200
 Chicago, IL 60602
 (312) 782-8150 FAX# (312) 782-1684

USER NAME = *USERS*	DESIGNED - ADR	REVISIED -
	DRAWN - ADR	REVISIED -
PLOT SCALE = 1"=10' (H) 1"=5' (V)	CHECKED - BK	REVISIED -
PLOT DATE = 7/28/2014	DATE - 07/28/14	REVISIED -

STATE OF ILLINOIS
DEPARTMENT OF TRANSPORTATION

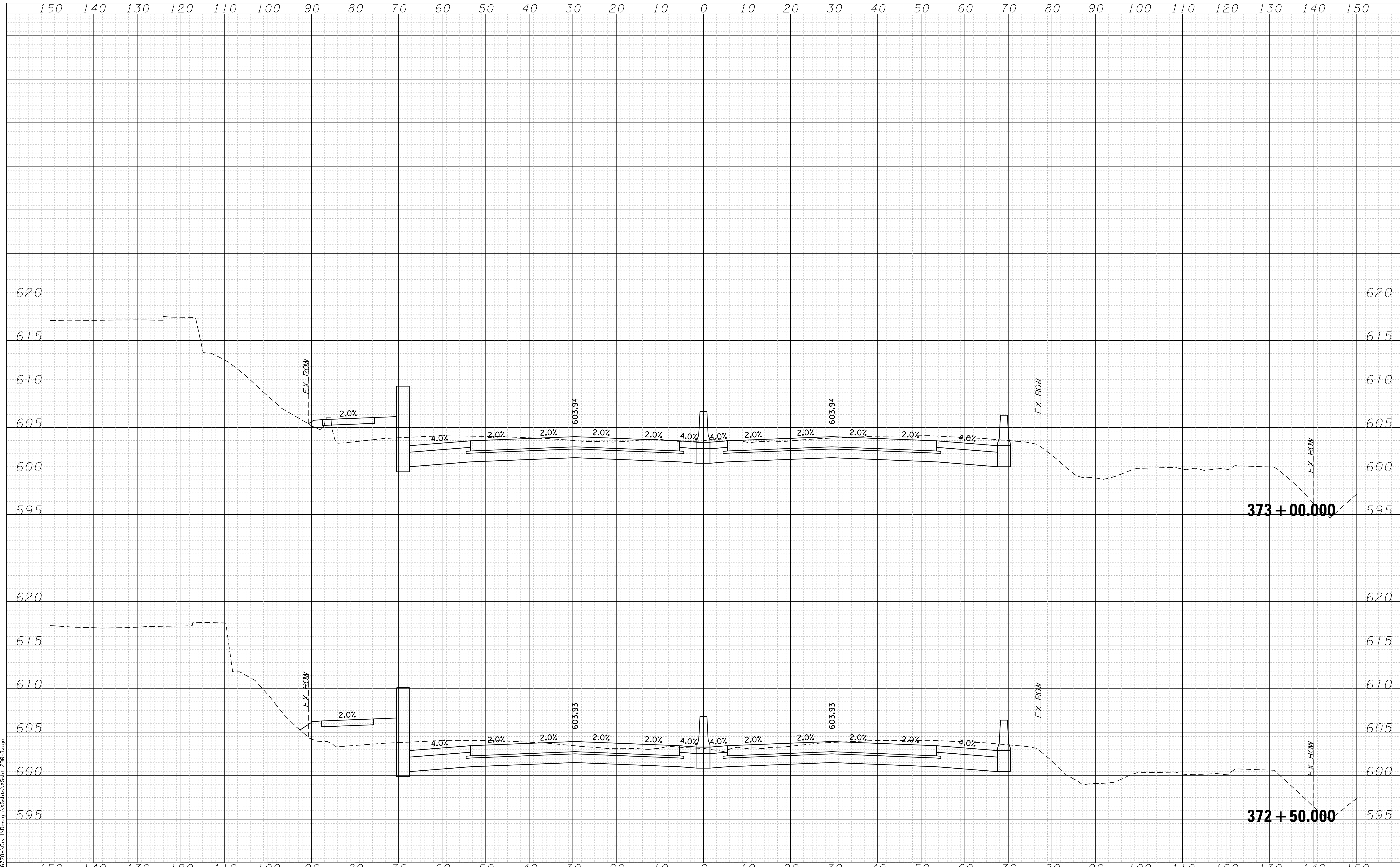
I-290 PHASE 1 STUDY
PRELIMINARY CROSS SECTIONS
I-290 - DES PLAINES RIVER TO CENTRAL AVE
 SCALE: H:1"=10', V:1"=5' SHEET 85 OF SHEETS STA. 371+50.000 TO STA. 372+00.000

F.A. RTE.	SECTION	COUNTY	TOTAL SHEETS	SHEET NO.
		COOK	85	85
CONTRACT NO.				
ILLINOIS FED. AID PROJECT				

DATE	
BY	
FINAL SURVEY NO.	
SURVEYED	
PLOTTED	
TEMPLATE	
AREAS CHECKED	

DATE	
BY	
ORIGINAL SURVEY NO.	
SURVEYED	
PLOTTED	
TEMPLATE	
AREAS CHECKED	

FILE NAME = I:\16178a\Civil\Drawings\XStation\3.dgn



PARSONS BRINCKERHOFF
 30 N. LaSalle Street, Suite 4200
 Chicago, IL 60602
 (312) 782-8150 FAX# (312) 782-1684

USER NAME = *USER*	DESIGNED - ADR	REVISIED -
	DRAWN - ADR	REVISIED -
PLOT SCALE = 1"=10' (H) 1"=5' (V)	CHECKED - BK	REVISIED -
PLOT DATE = 7/28/2014	DATE - 07/28/14	REVISIED -

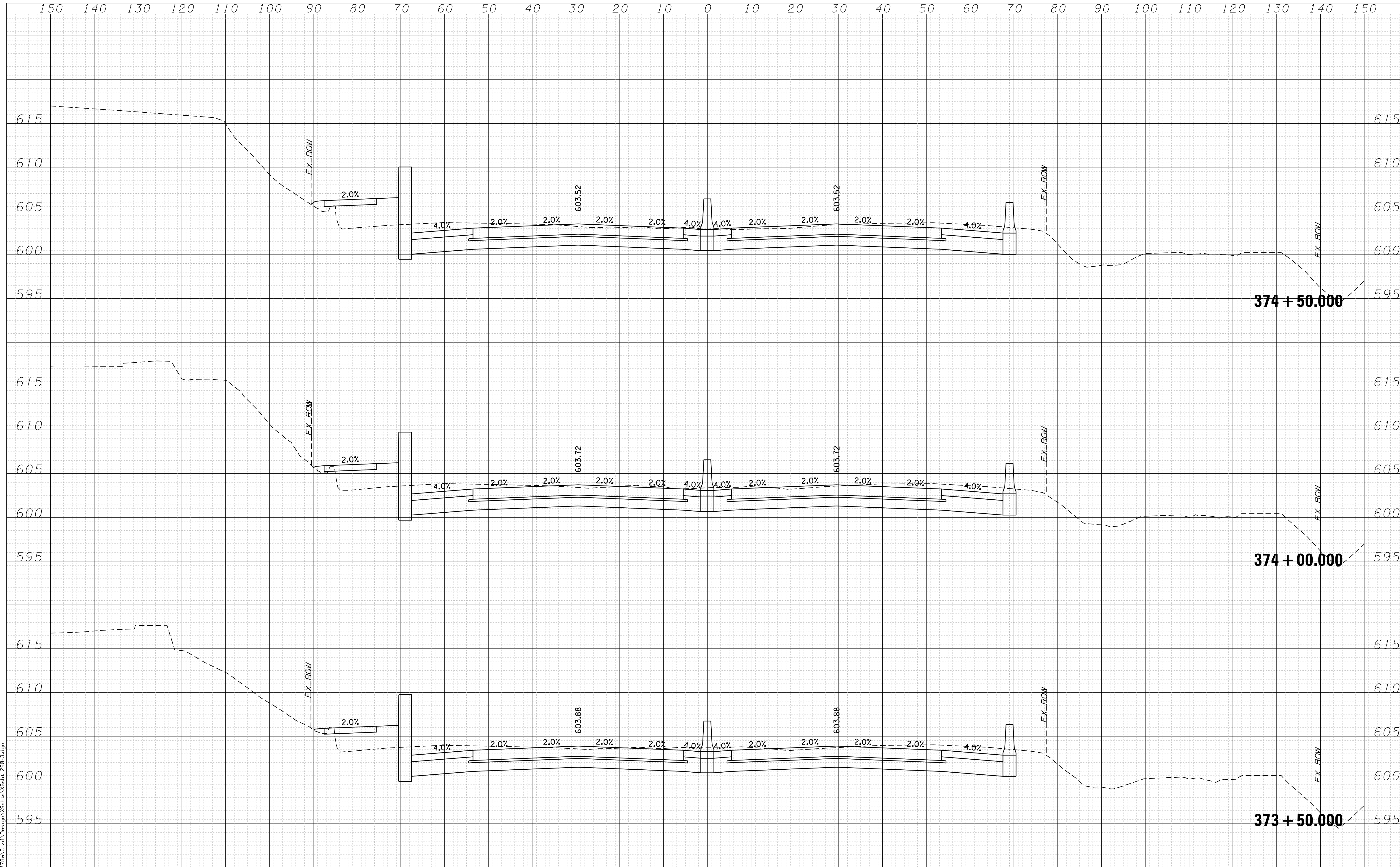
STATE OF ILLINOIS
DEPARTMENT OF TRANSPORTATION

I-290 PHASE 1 STUDY
PRELIMINARY CROSS SECTIONS
I-290 - DES PLAINES RIVER TO CENTRAL AVE
 SCALE: H:1"=10', V:1"=5' SHEET 86 OF SHEETS STA. 372+50.000 TO STA. 373+00.000

F.A. RTE.	SECTION	COUNTY	TOTAL SHEETS	SHEET NO.
		COOK		86
CONTRACT NO.				
ILLINOIS FED. AID PROJECT				

DATE	
BY	
FINAL SURVEY	SURVEYED
NOTE BOOK	PLOTTED
NO.	AREAS CHECKED

DATE	
BY	
ORIGINAL SURVEY	SURVEYED
NOTE BOOK	PLOTTED
NO.	AREAS CHECKED



FILE NAME = I:\1678a\Civil\Drawings\I290\I290-3.dgn

PARSONS BRINCKERHOFF
 30 N. LaSalle Street, Suite 4200
 Chicago, IL 60602
 (312) 782-8150 FAX# (312) 782-1684

USER NAME	= #USERS
DESIGNED	- ADR
DRAWN	- ADR
CHECKED	- BK
DATE	- 07/28/14

REVISED	-
REVISED	-
REVISED	-
REVISED	-

**STATE OF ILLINOIS
 DEPARTMENT OF TRANSPORTATION**

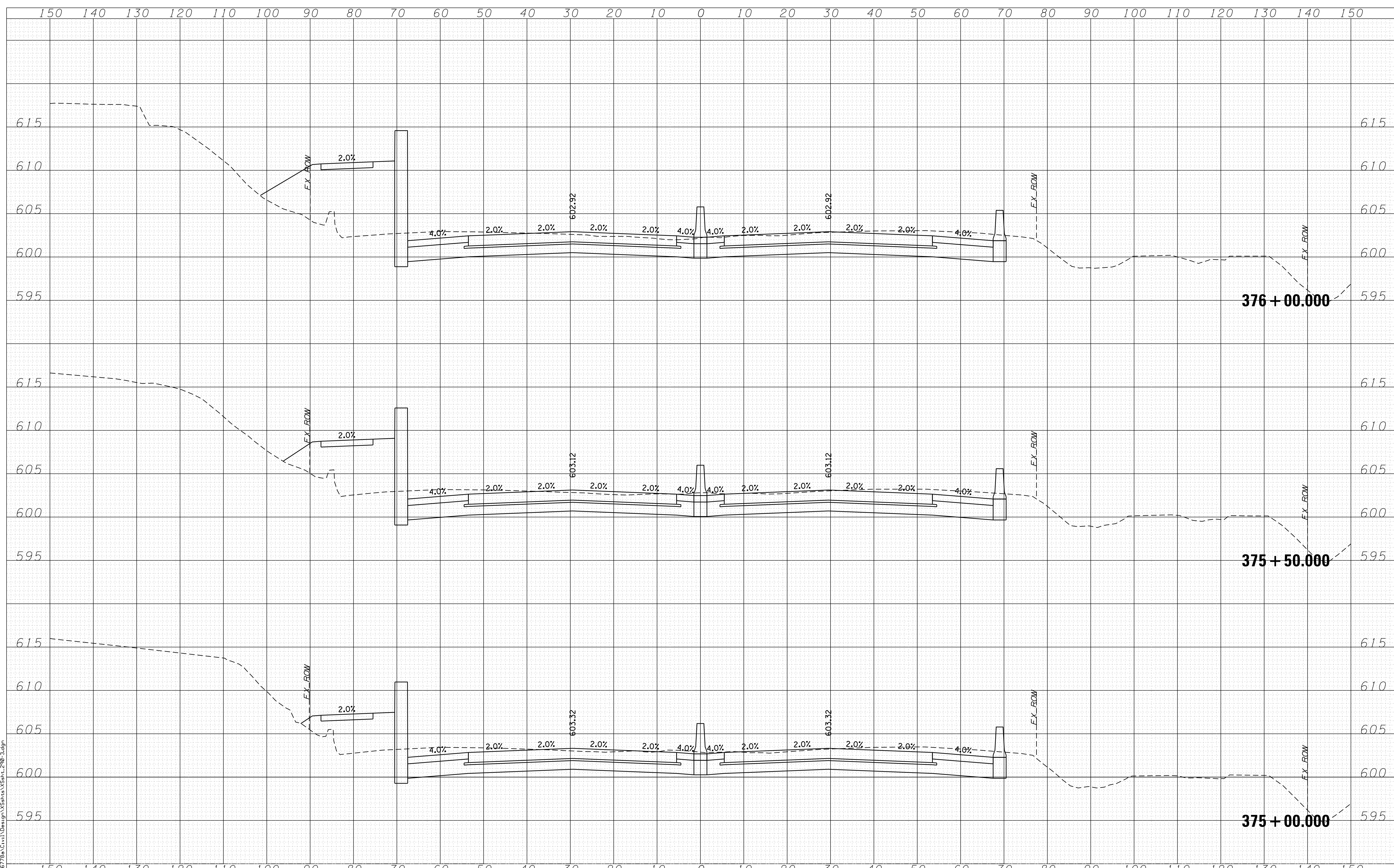
**I-290 PHASE 1 STUDY
 PRELIMINARY CROSS SECTIONS
 I-290 - DES PLAINES RIVER TO CENTRAL AVE**
 SCALE: H:1"=10', V:1"=5' SHEET 87 OF SHEETS STA. 373+50.000 TO STA. 374+50.000

F.A. RTE.	SECTION	COUNTY	TOTAL SHEETS	SHEET NO.
		COOK	87	87
CONTRACT NO.				
ILLINOIS FED. AID PROJECT				

DATE	
BY	
FINAL SURVEY NO.	
SURVEYED PLOTTED AREAS CHECKED	
NOTE BOOK AREAS CHECKED	

DATE	
BY	
ORIGINAL SURVEY NO.	
SURVEYED PLOTTED AREAS CHECKED	
NOTE BOOK AREAS CHECKED	

FILE NAME = I:\16178a\Civil\Drawings\X58145\X58145.dwg



PARSONS BRINCKERHOFF
 30 N. LaSalle Street, Suite 4200
 Chicago, IL 60602
 (312) 782-8150 FAX# (312) 782-1684

USER NAME = *USER*	DESIGNED - ADR	REVISÉD -
	DRAWN - ADR	REVISÉD -
PLOT SCALE = 1"=10' (H) 1"=5' (V)	CHECKED - BK	REVISÉD -
PLOT DATE = 7/28/2014	DATE - 07/28/14	REVISÉD -

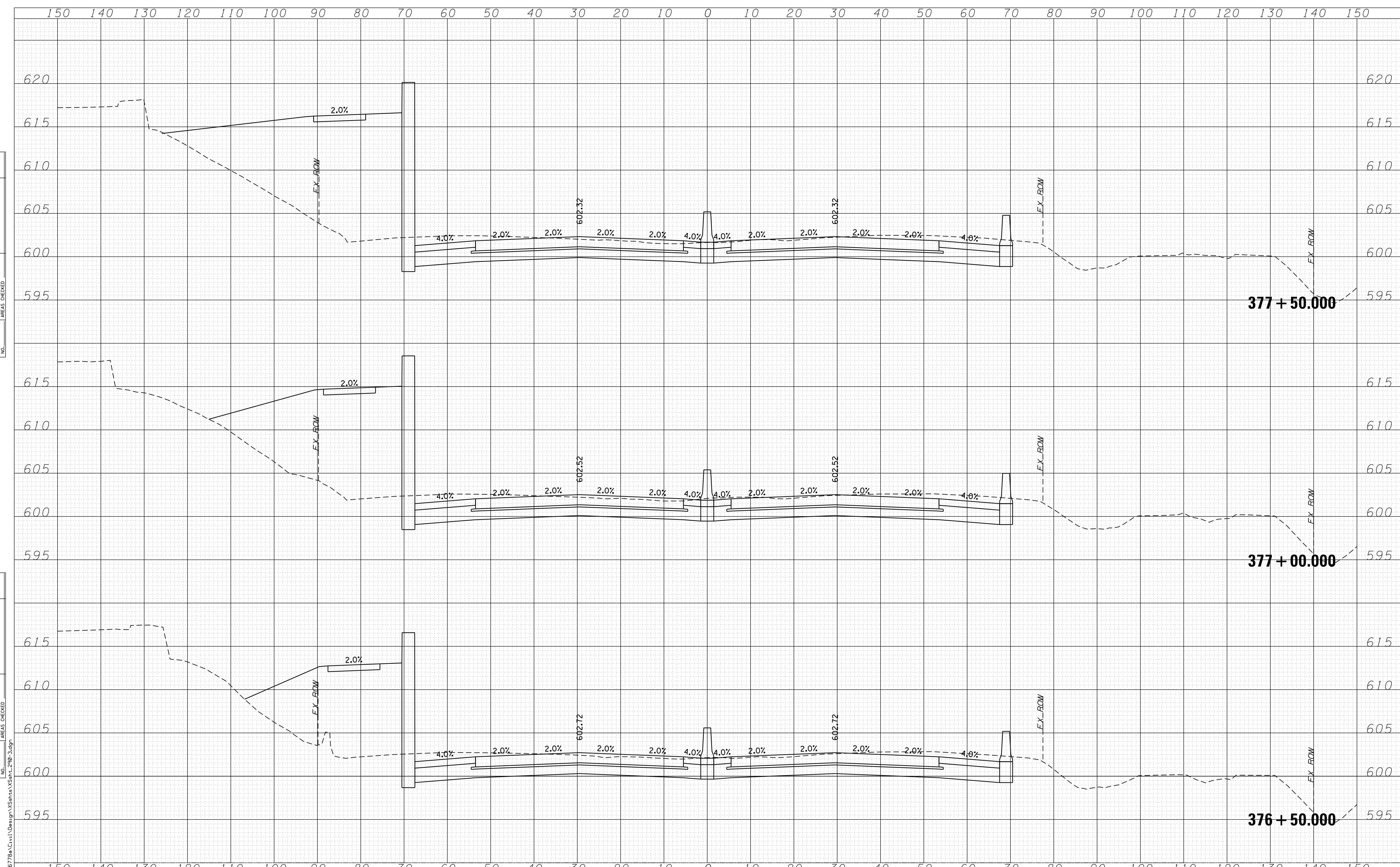
**STATE OF ILLINOIS
 DEPARTMENT OF TRANSPORTATION**

**I-290 PHASE 1 STUDY
 PRELIMINARY CROSS SECTIONS
 I-290 - DES PLAINES RIVER TO CENTRAL AVE**
 SCALE: H:1"=10', V:1"=5' SHEET 88 OF SHEETS STA. 375+00.000 TO STA. 376+00.000

F.A. RTE.	SECTION	COUNTY	TOTAL SHEETS	SHEET NO.
		COOK	88	88
CONTRACT NO.				
ILLINOIS FED. AID PROJECT				

DATE	
BY	
FINAL SURVEY	SURVEYED
NOTE BOOK	PLOTTED
NO.	TEMPLATE
	AREAS CHECKED
	AREAS CHECKED

DATE	
BY	
ORIGINAL SURVEY	SURVEYED
NOTE BOOK	PLOTTED
NO.	TEMPLATE
	AREAS CHECKED
	AREAS CHECKED



FILE NAME = I:\1678a\Civil\Drawings\Xsections\XSec1.dgn
PARSONS BRINCKERHOFF
 30 N. LaSalle Street, Suite 4200
 Chicago, IL 60602
 (312) 782-8150 FAX# (312) 782-1684

USER NAME = *USER*	DESIGNED - ADR	REVISÉD -
	DRAWN - ADR	REVISÉD -
PLOT SCALE = 1"=10' (H) 1"=5' (V)	CHECKED - BK	REVISÉD -
PLOT DATE = 7/28/2014	DATE - 07/28/14	REVISÉD -

**STATE OF ILLINOIS
 DEPARTMENT OF TRANSPORTATION**

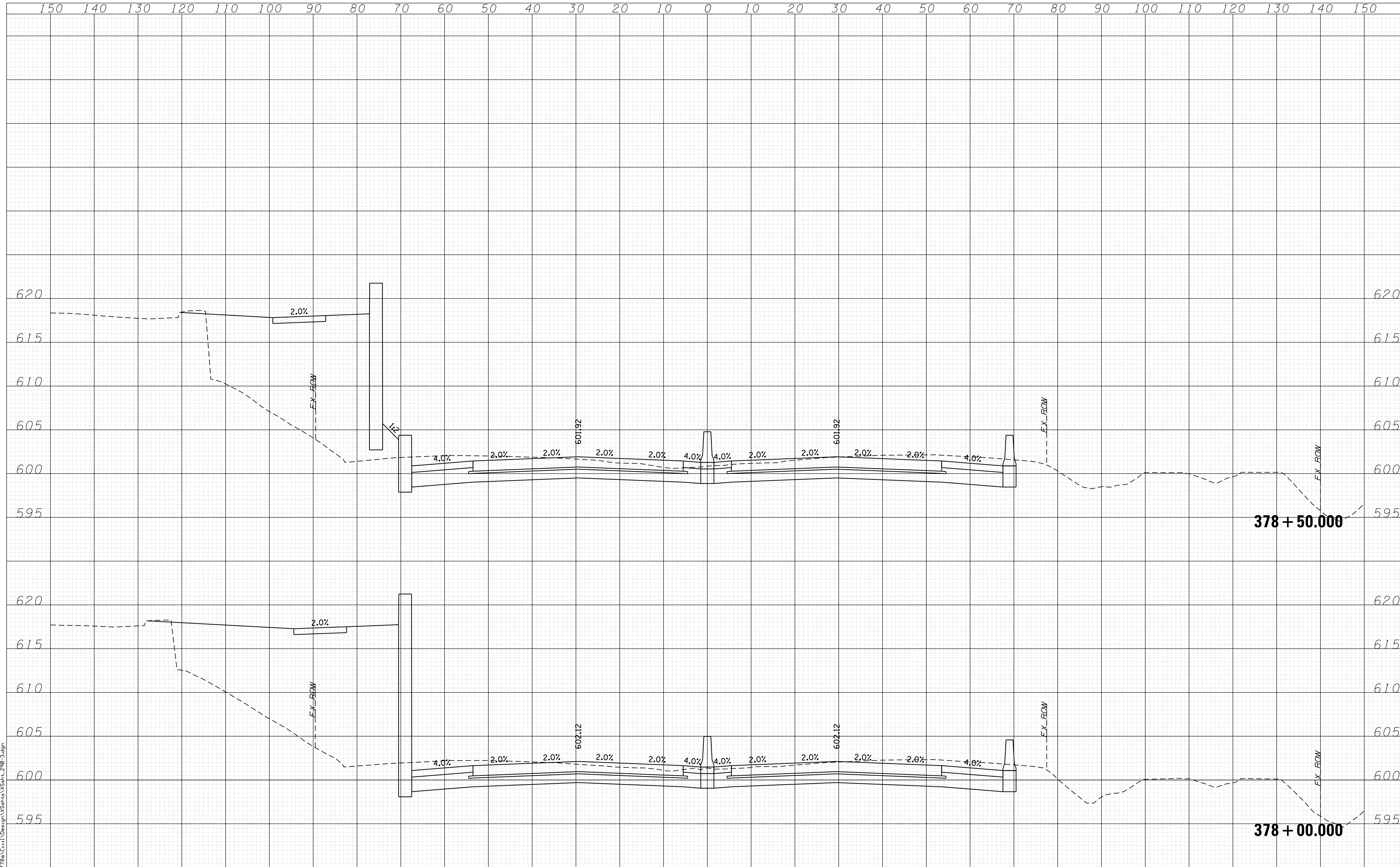
**I-290 PHASE 1 STUDY
 PRELIMINARY CROSS SECTIONS
 I-290 - DES PLAINES RIVER TO CENTRAL AVE**

SCALE: H:1"=10', V:1"=5' SHEET 89 OF SHEETS STA. 376+50.000 TO STA. 377+50.000

F.A. RTE.	SECTION	COUNTY	TOTAL SHEETS	SHEET NO.
		COOK	89	89
CONTRACT NO.				
ILLINOIS FED. AID PROJECT				

DATE	
BY	
FINAL SURVEY	SURVEYED
NOTE BOOK	PLOTTED
NO.	TEMPLATE
	AREAS CHECKED

DATE	
BY	
ORIGINAL SURVEY	SURVEYED
NOTE BOOK	PLOTTED
NO.	TEMPLATE
	AREAS CHECKED



PARSONS BRINCKERHOFF
 30 N. LaSalle Street, Suite 4200
 Chicago, IL 60602
 (312) 782-8150 FAX# (312) 782-1684

USER NAME = *\$USER*	DESIGNED - ADR	REVISIED -
	DRAWN - ADR	REVISIED -
PLOT SCALE = 1"=10' (H) 1"=5' (V)	CHECKED - BK	REVISIED -
PLOT DATE = 7/28/2014	DATE - 07/28/14	REVISIED -

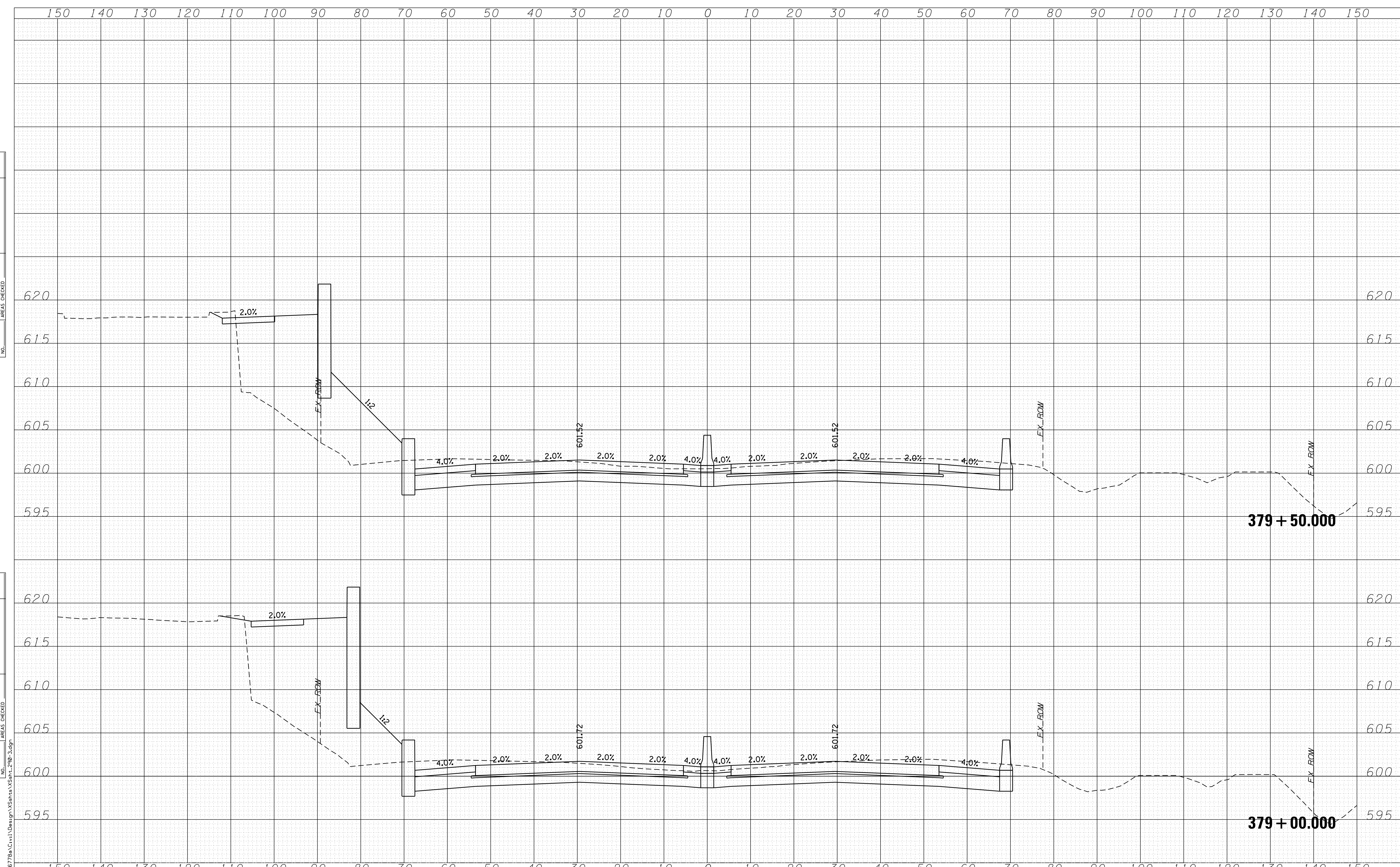
**STATE OF ILLINOIS
 DEPARTMENT OF TRANSPORTATION**

**I-290 PHASE 1 STUDY
 PRELIMINARY CROSS SECTIONS
 I-290 - DES PLAINES RIVER TO CENTRAL AVE**
 SCALE: H:1"=10', V:1"=5' SHEET 90 OF SHEETS STA. 378+00.000 TO STA. 378+50.000

F.A. RTE.	SECTION	COUNTY	TOTAL SHEETS	SHEET NO.
		COOK	90	90
CONTRACT NO.				
ILLINOIS FED. AID PROJECT				

DATE	
BY	
FINAL SURVEY	SURVEYED
NOTE BOOK	PLOTTED
NO.	TEMPLATE
	AREAS CHECKED

DATE	
BY	
ORIGINAL SURVEY	SURVEYED
NOTE BOOK	PLOTTED
NO.	TEMPLATE
	AREAS CHECKED



PARSONS BRINCKERHOFF
 30 N. LaSalle Street, Suite 4200
 Chicago, IL 60602
 (312) 782-8150 FAX# (312) 782-1684

USER NAME = *\$USER*	DESIGNED - ADR	REVISED -
	DRAWN - ADR	REVISED -
PLOT SCALE = 1"=10' (H) 1"=5' (V)	CHECKED - BK	REVISED -
PLOT DATE = 7/28/2014	DATE - 07/28/14	REVISED -

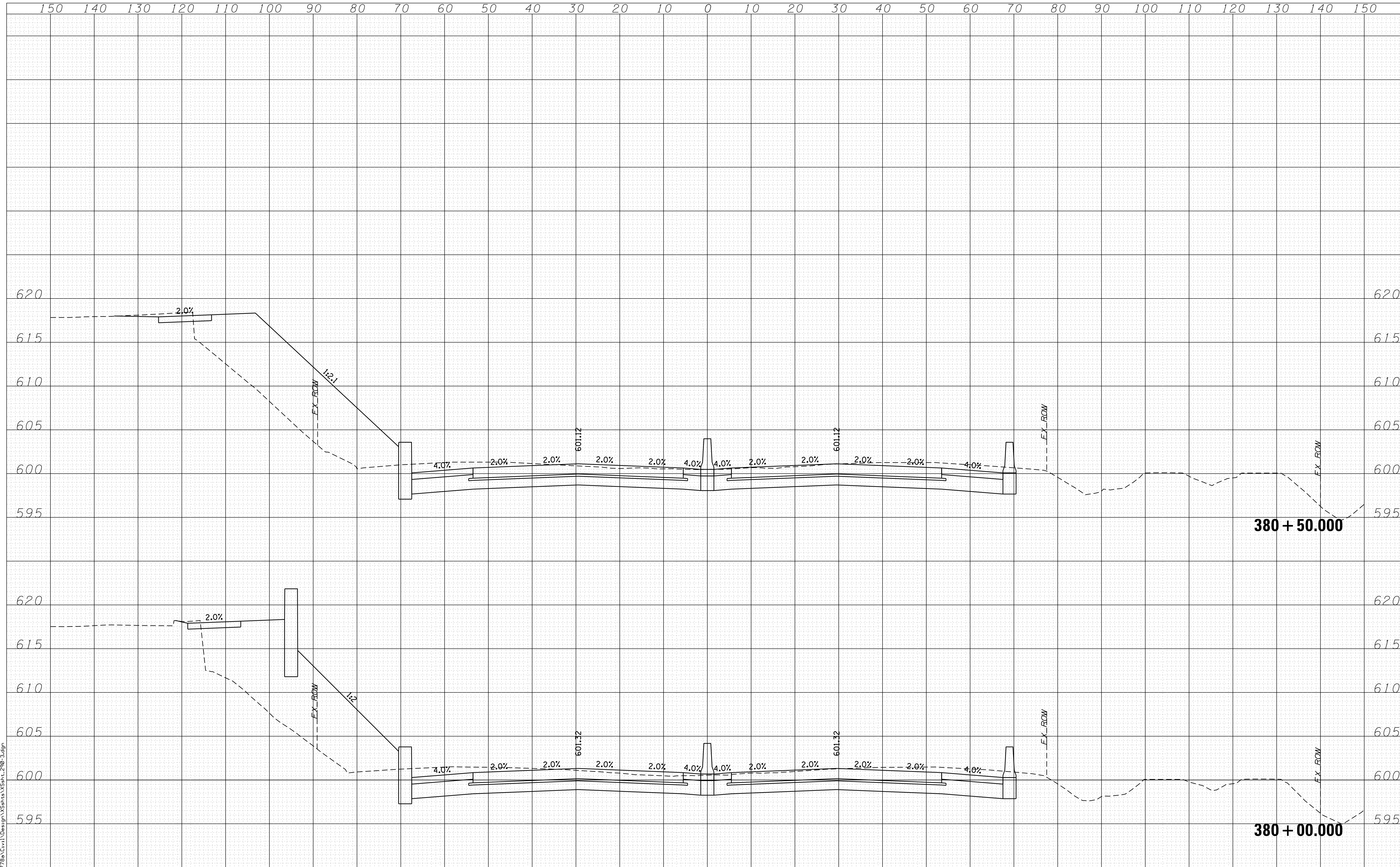
STATE OF ILLINOIS
 DEPARTMENT OF TRANSPORTATION

I-290 PHASE 1 STUDY
 PRELIMINARY CROSS SECTIONS
 I-290 - DES PLAINES RIVER TO CENTRAL AVE
 SCALE: H:1"=10', V:1"=5' SHEET 91 OF SHEETS STA. 379+00.000 TO STA. 379+50.000

F.A. RTE.	SECTION	COUNTY	TOTAL SHEETS	SHEET NO.
		COOK		91
CONTRACT NO.				
ILLINOIS FED. AID PROJECT				

DATE	
BY	
FINAL SURVEY	
SURVEYED	
PLOTTED	
TEMPLATE	
AREAS	
AREAS CHECKED	
NO.	

DATE	
BY	
ORIGINAL SURVEY	
SURVEYED	
PLOTTED	
TEMPLATE	
AREAS	
AREAS CHECKED	
NO.	



FILE NAME = I:\1678a\Civil\Drawings\I290\380+00.000.dwg

PARSONS BRINCKERHOFF
 30 N. LaSalle Street, Suite 4200
 Chicago, IL 60602
 (312) 782-8150 FAX# (312) 782-1684

USER NAME = *USERS*	DESIGNED - ADR	REVISIED -
	DRAWN - ADR	REVISIED -
PLOT SCALE = 1"=10' (H) 1"=5' (V)	CHECKED - BK	REVISIED -
PLOT DATE = 7/28/2014	DATE - 07/28/14	REVISIED -

STATE OF ILLINOIS
DEPARTMENT OF TRANSPORTATION

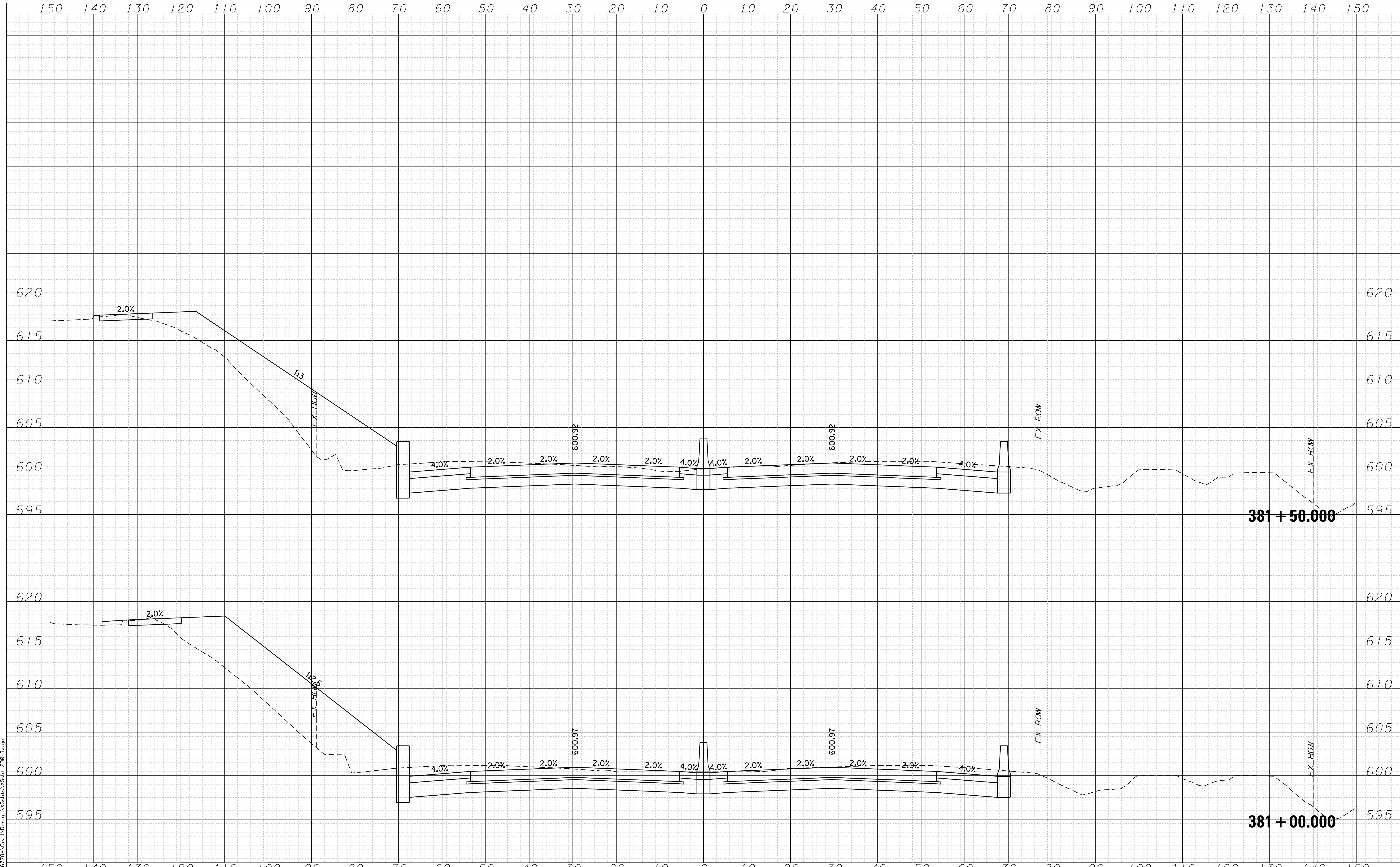
I-290 PHASE 1 STUDY
PRELIMINARY CROSS SECTIONS
I-290 - DES PLAINES RIVER TO CENTRAL AVE
 SCALE: H:1"=10', V:1"=5' SHEET 92 OF SHEETS STA. 380+00.000 TO STA. 380+50.000

F.A. RTE.	SECTION	COUNTY	TOTAL SHEETS	SHEET NO.
		COOK	92	92
CONTRACT NO.				
ILLINOIS FED. AID PROJECT				

DATE	
BY	
FINAL SURVEY	SURVEYED
NOTE BOOK	PLOTTED
NO.	TEMPLATE
	AREAS CHECKED

DATE	
BY	
ORIGINAL SURVEY	SURVEYED
NOTE BOOK	PLOTTED
NO.	TEMPLATE
	AREAS CHECKED

FILE NAME = I:\16178a\Civil\Drawings\XSheet\XSheet.dgn



PARSONS BRINCKERHOFF
 30 N. LaSalle Street, Suite 4200
 Chicago, IL 60602
 (312) 782-8150 FAX# (312) 782-1684

USER NAME	= *USER*
DESIGNED	- ADR
DRAWN	- ADR
CHECKED	- BK
DATE	- 07/28/14

REVISÉD	-
REVISÉD	-
REVISÉD	-
REVISÉD	-

STATE OF ILLINOIS
DEPARTMENT OF TRANSPORTATION

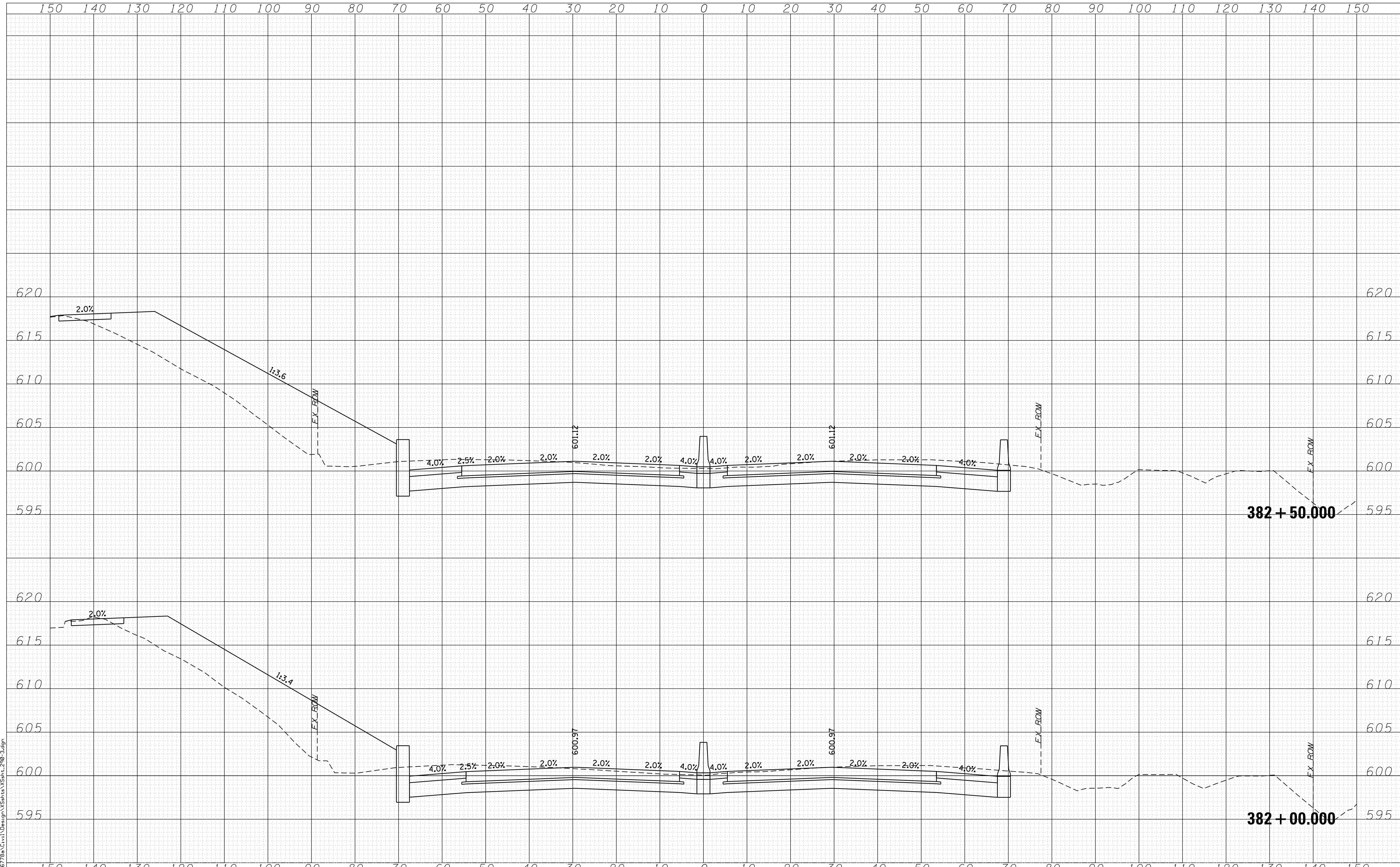
I-290 PHASE 1 STUDY
PRELIMINARY CROSS SECTIONS
I-290 - DES PLAINES RIVER TO CENTRAL AVE
 SCALE: H:1"=10', V:1"=5' SHEET 93 OF SHEETS STA. 381+00.000 TO STA. 381+50.000

F.A. RTE.	SECTION	COUNTY	TOTAL SHEETS	SHEET NO.
		COOK	93	93
CONTRACT NO.				
ILLINOIS FED. AID PROJECT				

DATE	
BY	
FINAL SURVEY	SURVEYED
NOTE BOOK	PLOTTED
NO.	AREAS CHECKED

DATE	
BY	
ORIGINAL SURVEY	SURVEYED
NOTE BOOK	PLOTTED
NO.	AREAS CHECKED

FILE NAME = I:\16178a\Civil\Design\X58hths\X58hths.dwg



PARSONS BRINCKERHOFF
 30 N. LaSalle Street, Suite 4200
 Chicago, IL 60602
 (312) 782-8150 FAX# (312) 782-1684

USER NAME = *\$USER*	DESIGNED - ADR	REVISIED -
	DRAWN - ADR	REVISIED -
PLOT SCALE = 1"=10' (H) 1"=5' (V)	CHECKED - BK	REVISIED -
PLOT DATE = 7/28/2014	DATE - 07/28/14	REVISIED -

**STATE OF ILLINOIS
 DEPARTMENT OF TRANSPORTATION**

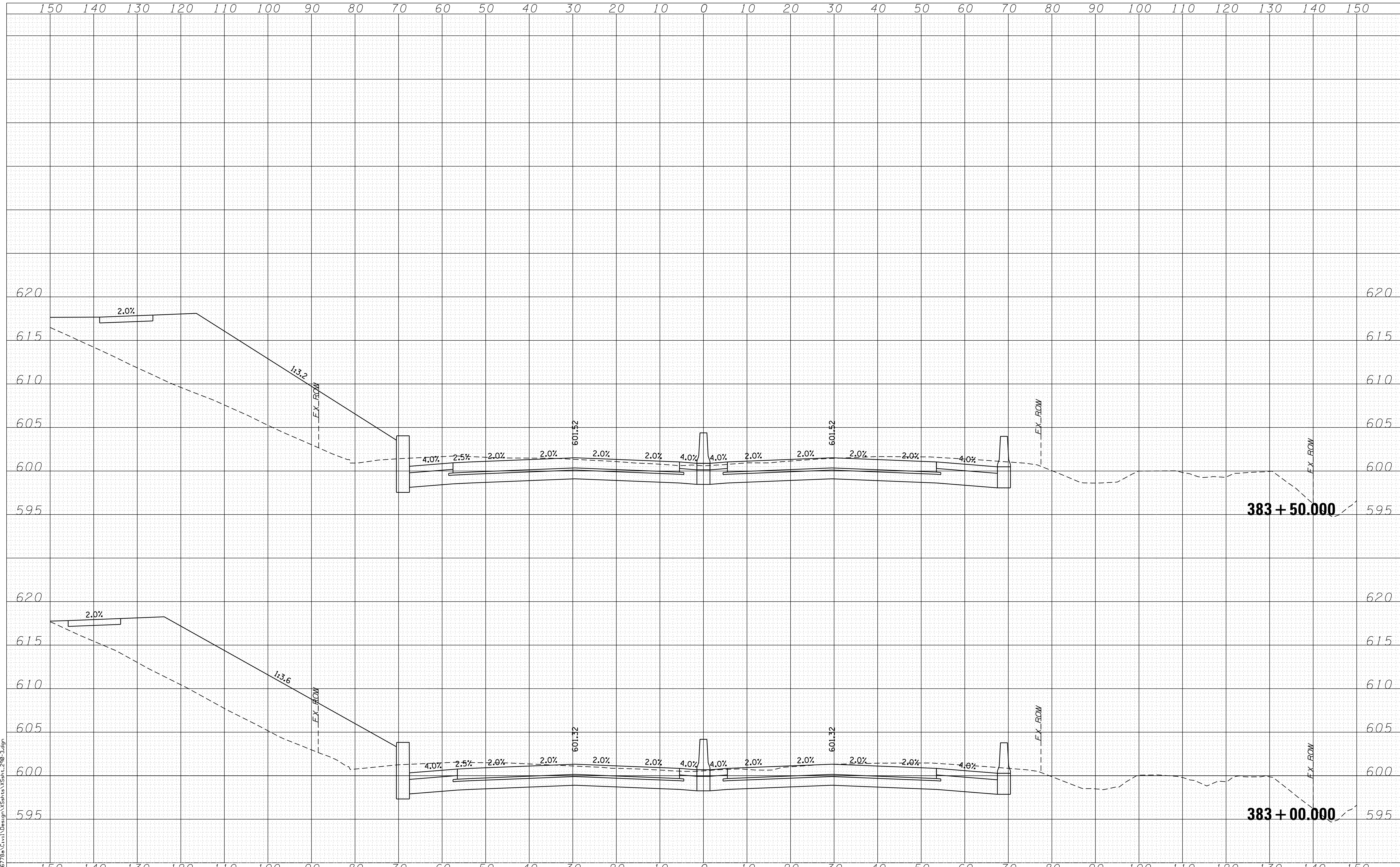
**I-290 PHASE 1 STUDY
 PRELIMINARY CROSS SECTIONS
 I-290 - DES PLAINES RIVER TO CENTRAL AVE**
 SCALE: H:1"=10', V:1"=5' SHEET 94 OF SHEETS STA. 382+00.000 TO STA. 382+50.000

F.A. RTE.	SECTION	COUNTY	TOTAL SHEETS	SHEET NO.
		COOK	94	94
CONTRACT NO.				
ILLINOIS FED. AID PROJECT				

DATE	
BY	
FINAL SURVEY	SURVEYED
NOTE BOOK	PLOTTED
NO.	TEMPLATE
	AREAS CHECKED

DATE	
BY	
ORIGINAL SURVEY	SURVEYED
NOTE BOOK	PLOTTED
NO.	TEMPLATE
	AREAS CHECKED

FILE NAME = I:\1678a\Civil\Design\X58hts\X58hts.dwg



PARSONS BRINCKERHOFF
 30 N. LaSalle Street, Suite 4200
 Chicago, IL 60602
 (312) 782-8150 FAX# (312) 782-1684

USER NAME = *USERS*	DESIGNED - ADR	REVISÉD -
	DRAWN - ADR	REVISÉD -
PLOT SCALE = 1"=10' (H) 1"=5' (V)	CHECKED - BK	REVISÉD -
PLOT DATE = 7/28/2014	DATE - 07/28/14	REVISÉD -

**STATE OF ILLINOIS
 DEPARTMENT OF TRANSPORTATION**

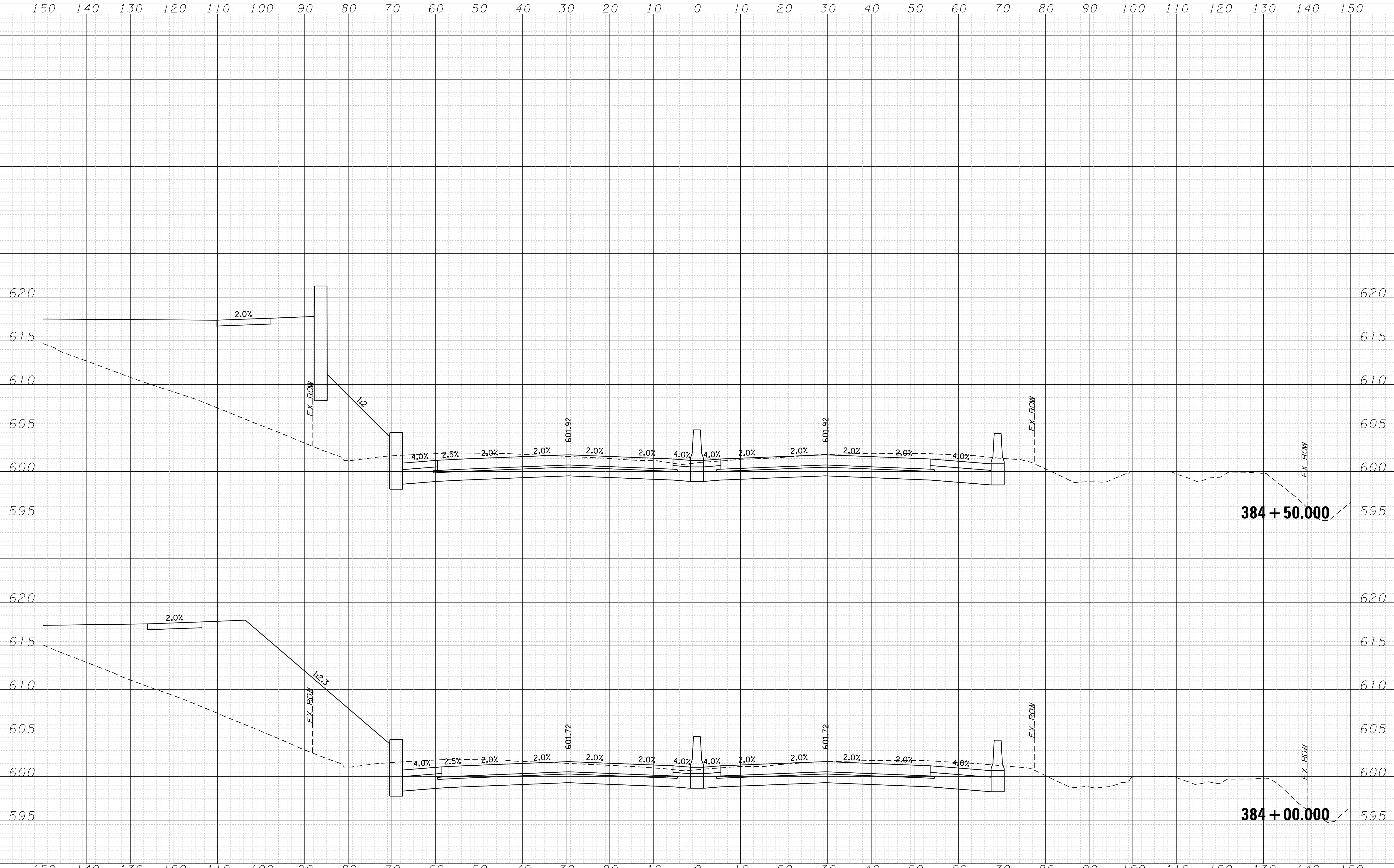
**I-290 PHASE 1 STUDY
 PRELIMINARY CROSS SECTIONS
 I-290 - DES PLAINES RIVER TO CENTRAL AVE**
 SCALE: H:1"=10', V:1"=5' SHEET 95 OF SHEETS STA. 383+00.000 TO STA. 383+50.000

F.A. RTE.	SECTION	COUNTY	TOTAL SHEETS	SHEET NO.
		COOK	95	95
CONTRACT NO.				
ILLINOIS FED. AID PROJECT				

DATE	
BY	
FINAL SURVEY	SURVEYED
NOTE BOOK	PLOTTED
NO.	TEMPLATE
	AREAS CHECKED

DATE	
BY	
ORIGINAL SURVEY	SURVEYED
NOTE BOOK	PLOTTED
NO.	TEMPLATE
	AREAS CHECKED

FILE NAME = I:\16178a\Civil\Drawings\X581ts\X581ts.dgn



PARSONS BRINCKERHOFF
 30 N. LaSalle Street, Suite 4200
 Chicago, IL 60602
 (312) 782-8150 FAX# (312) 782-1684

USER NAME =	USER*
DESIGNED -	ADR
DRAWN -	ADR
CHECKED -	BK
DATE -	07/28/14

REVISIED -	
REVISIED -	
REVISIED -	
REVISIED -	

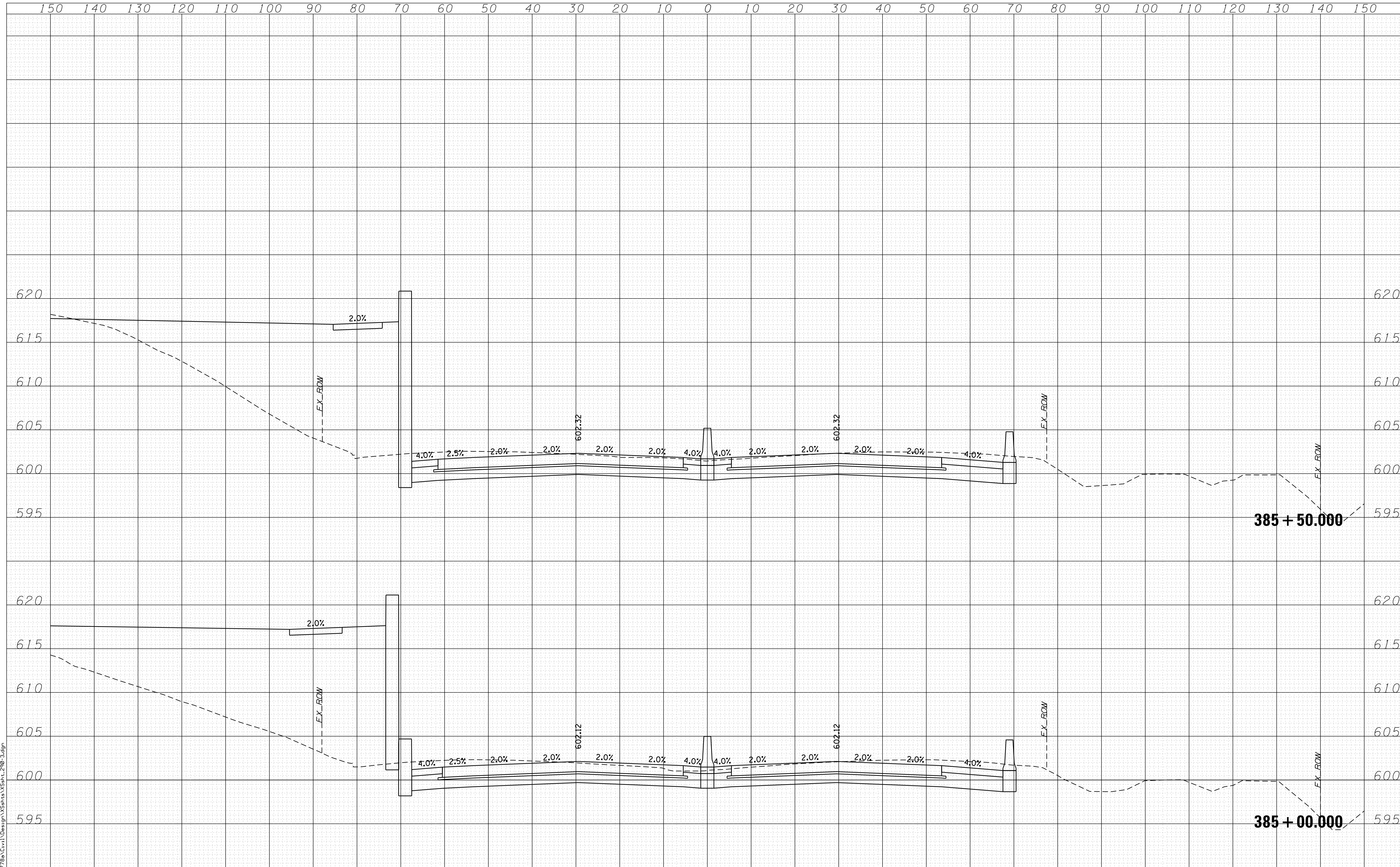
STATE OF ILLINOIS
DEPARTMENT OF TRANSPORTATION

I-290 PHASE 1 STUDY
PRELIMINARY CROSS SECTIONS
I-290 - DES PLAINES RIVER TO CENTRAL AVE
 SCALE: H:1"=10', V:1"=5' SHEET 96 OF SHEETS STA. 384+00.000 TO STA. 384+50.000

F.A. RTE.	SECTION	COUNTY	TOTAL SHEETS	SHEET NO.
		COOK	96	96
CONTRACT NO.				
ILLINOIS FED. AID PROJECT				

DATE	
BY	
FINAL SURVEY	SURVEYED
NOTE BOOK	PLOTTED
NO.	AREAS CHECKED

DATE	
BY	
ORIGINAL SURVEY	SURVEYED
NOTE BOOK	PLOTTED
NO.	AREAS CHECKED



FILE NAME = I:\1678a\Civil\Drawings\385sta\385sta.dgn

PARSONS BRINCKERHOFF
 30 N. LaSalle Street, Suite 4200
 Chicago, IL 60602
 (312) 782-8150 FAX# (312) 782-1684

USER NAME = *USERS*	DESIGNED - ADR	REVISIED -
	DRAWN - ADR	REVISIED -
PLOT SCALE = 1"=10' (H) 1"=5' (V)	CHECKED - BK	REVISIED -
PLOT DATE = 7/28/2014	DATE - 07/28/14	REVISIED -

STATE OF ILLINOIS
DEPARTMENT OF TRANSPORTATION

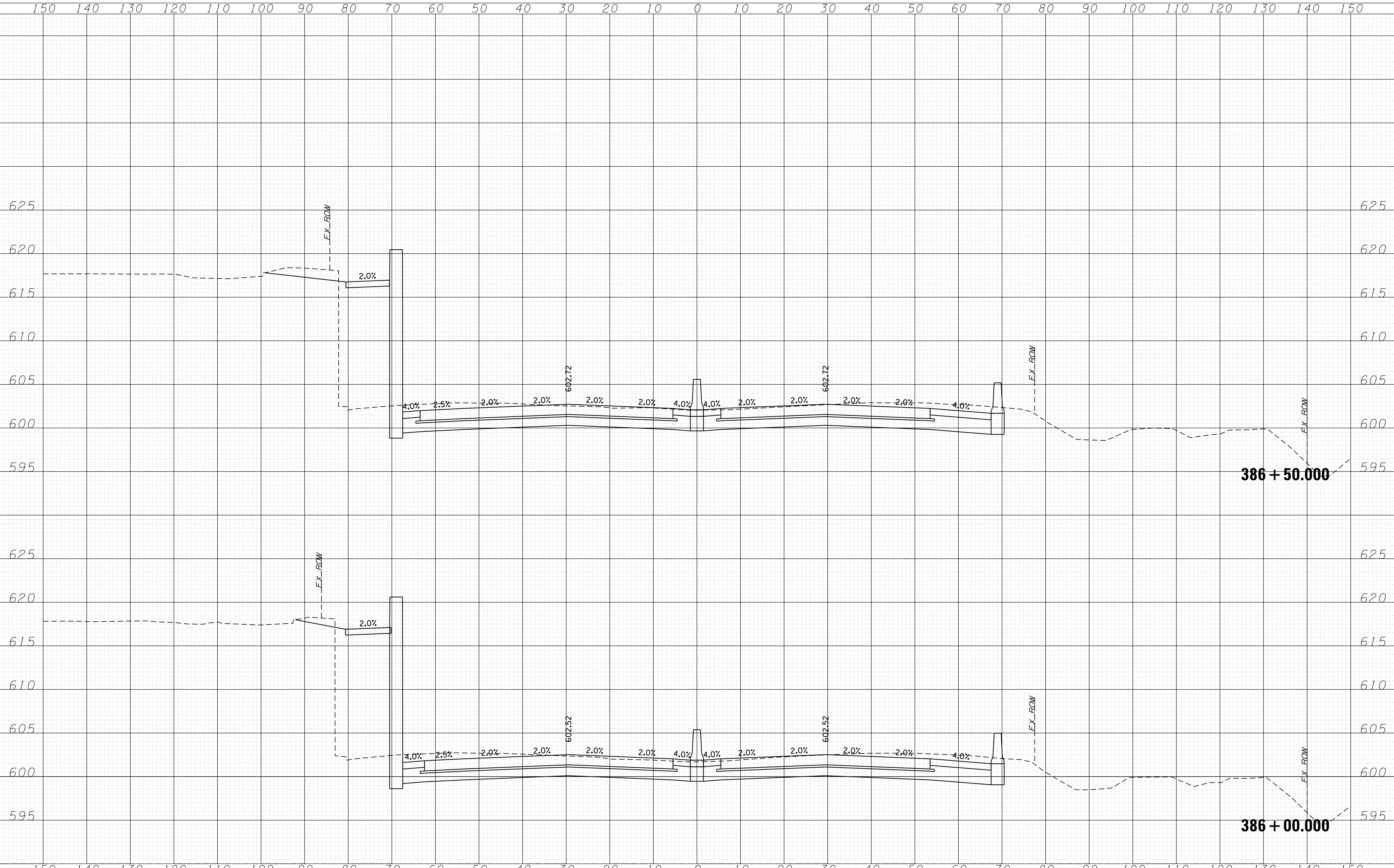
I-290 PHASE 1 STUDY
PRELIMINARY CROSS SECTIONS
I-290 - DES PLAINES RIVER TO CENTRAL AVE
 SCALE: H:1"=10', V:1"=5' SHEET 97 OF SHEETS STA. 385+00.000 TO STA. 385+50.000

F.A. RTE.	SECTION	COUNTY	TOTAL SHEETS	SHEET NO.
		COOK	97	97
CONTRACT NO.				
ILLINOIS FED. AID PROJECT				

FINAL SURVEY NO.	SURVEYED AREAS CHECKED
DATE	
BY	
PLOTTED	
TEMPLATE	
AREAS CHECKED	

ORIGINAL SURVEY NO.	SURVEYED AREAS CHECKED
DATE	
BY	
PLOTTED	
TEMPLATE	
AREAS CHECKED	

FILE NAME = I:\16178a\Civil\Drawings\XStation\3.dgn



PARSONS BRINCKERHOFF
 30 N. LaSalle Street, Suite 4200
 Chicago, IL 60602
 (312) 782-8150 FAX# (312) 782-1684

USER NAME = *USER*	DESIGNED - ADR	REVISIED -
	DRAWN - ADR	REVISIED -
PLOT SCALE = 1"=10' (H) 1"=5' (V)	CHECKED - BK	REVISIED -
PLOT DATE = 7/28/2014	DATE - 07/28/14	REVISIED -

**STATE OF ILLINOIS
 DEPARTMENT OF TRANSPORTATION**

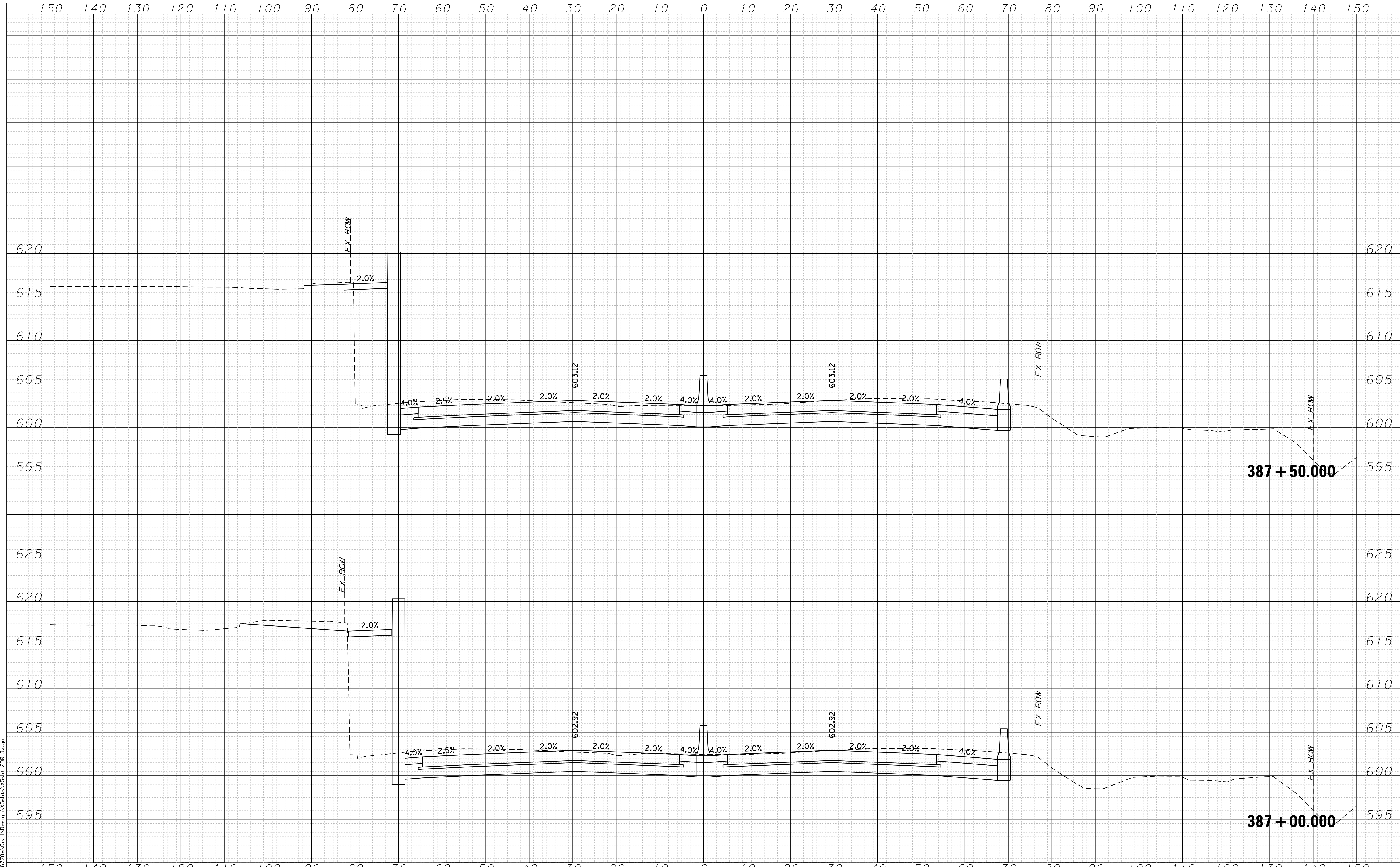
**I-290 PHASE 1 STUDY
 PRELIMINARY CROSS SECTIONS
 I-290 - DES PLAINES RIVER TO CENTRAL AVE**
 SCALE: H:1"=10', V:1"=5' SHEET 98 OF SHEETS STA. 386+00.000 TO STA. 386+50.000

F.A. RTÉ.	SECTION	COUNTY	TOTAL SHEETS	SHEET NO.
		COOK		98
CONTRACT NO.				
ILLINOIS FED. AID PROJECT				

DATE	
BY	
FINAL SURVEY	SURVEYED
NOTE BOOK	PLOTTED
NO.	TEMPLATE
	AREAS CHECKED

DATE	
BY	
ORIGINAL SURVEY	SURVEYED
NOTE BOOK	PLOTTED
NO.	TEMPLATE
	AREAS CHECKED

FILE NAME = I:\1678a\Civil\Design\X58hts\X58hts.dwg



PARSONS BRINCKERHOFF
 30 N. LaSalle Street, Suite 4200
 Chicago, IL 60602
 (312) 782-8150 FAX# (312) 782-1684

USER NAME = *\$USER*	DESIGNED - ADR	REVISED -
	DRAWN - ADR	REVISED -
PLOT SCALE = 1"=10' (H) 1"=5' (V)	CHECKED - BK	REVISED -
PLOT DATE = 7/28/2014	DATE - 07/28/14	REVISED -

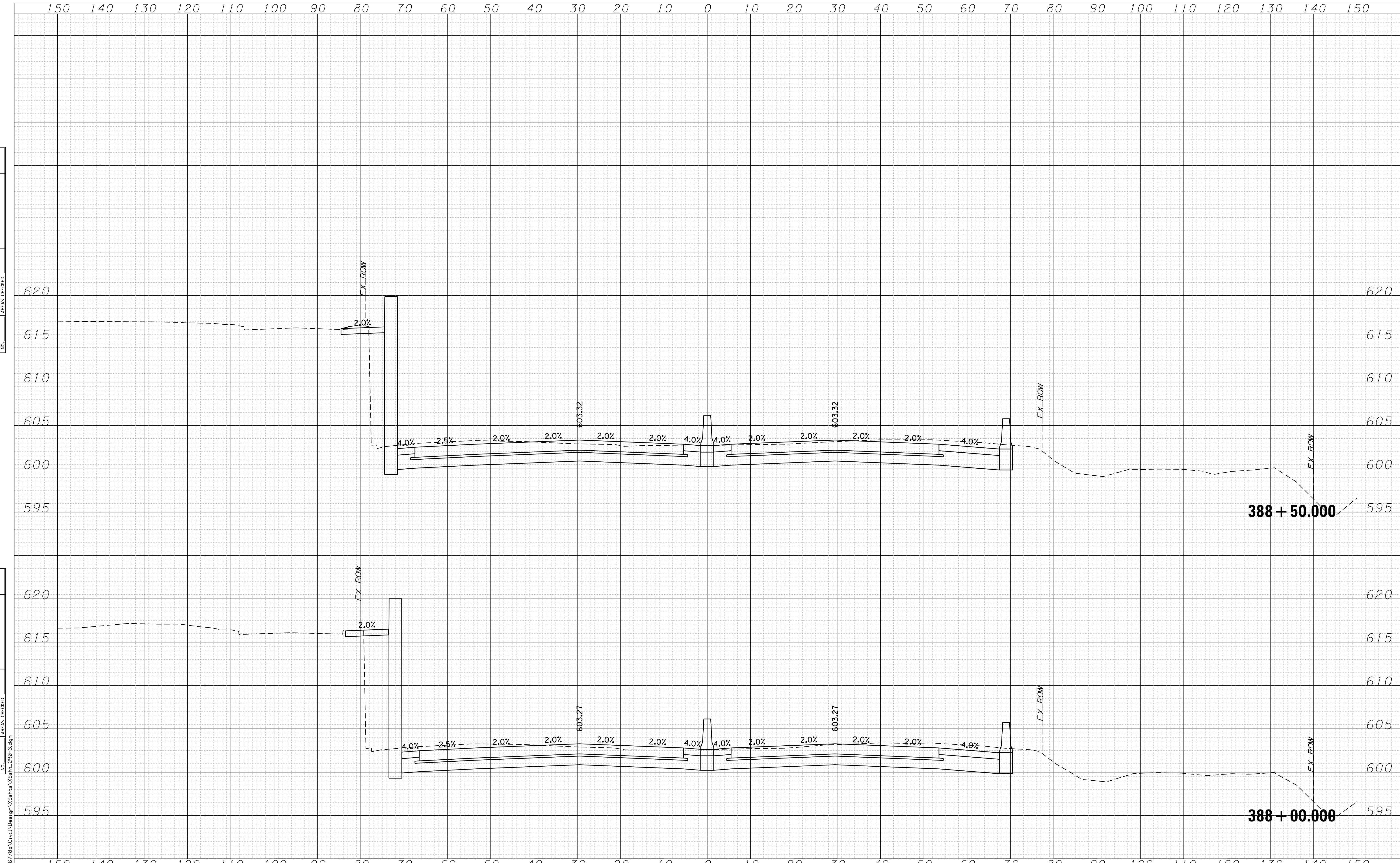
STATE OF ILLINOIS
DEPARTMENT OF TRANSPORTATION

I-290 PHASE 1 STUDY
PRELIMINARY CROSS SECTIONS
I-290 - DES PLAINES RIVER TO CENTRAL AVE
 SCALE: H:1"=10', V:1"=5' SHEET 99 OF SHEETS STA. 387+00.000 TO STA. 387+50.000

F.A. RTE.	SECTION	COUNTY	TOTAL SHEETS	SHEET NO.
		COOK	99	99
CONTRACT NO.				
ILLINOIS FED. AID PROJECT				

DATE	
BY	
FINAL SURVEY	SURVEYED
NOTE BOOK	PLOTTED
NO.	TEMPLATE
	AREAS CHECKED

DATE	
BY	
ORIGINAL SURVEY	SURVEYED
NOTE BOOK	PLOTTED
NO.	TEMPLATE
	AREAS CHECKED



FILE NAME = I:\1678a\Civil\Drawings\I290\I290-3.dgn
PARSONS BRINCKERHOFF
 30 N. LaSalle Street, Suite 4200
 Chicago, IL 60602
 (312) 782-8150 FAX# (312) 782-1684

USER NAME = *USERS*	DESIGNED - ADR	REVISIED -
	DRAWN - ADR	REVISIED -
PLOT SCALE = 1"=10' (H) 1"=5' (V)	CHECKED - BK	REVISIED -
PLOT DATE = 7/28/2014	DATE - 07/28/14	REVISIED -

**STATE OF ILLINOIS
 DEPARTMENT OF TRANSPORTATION**

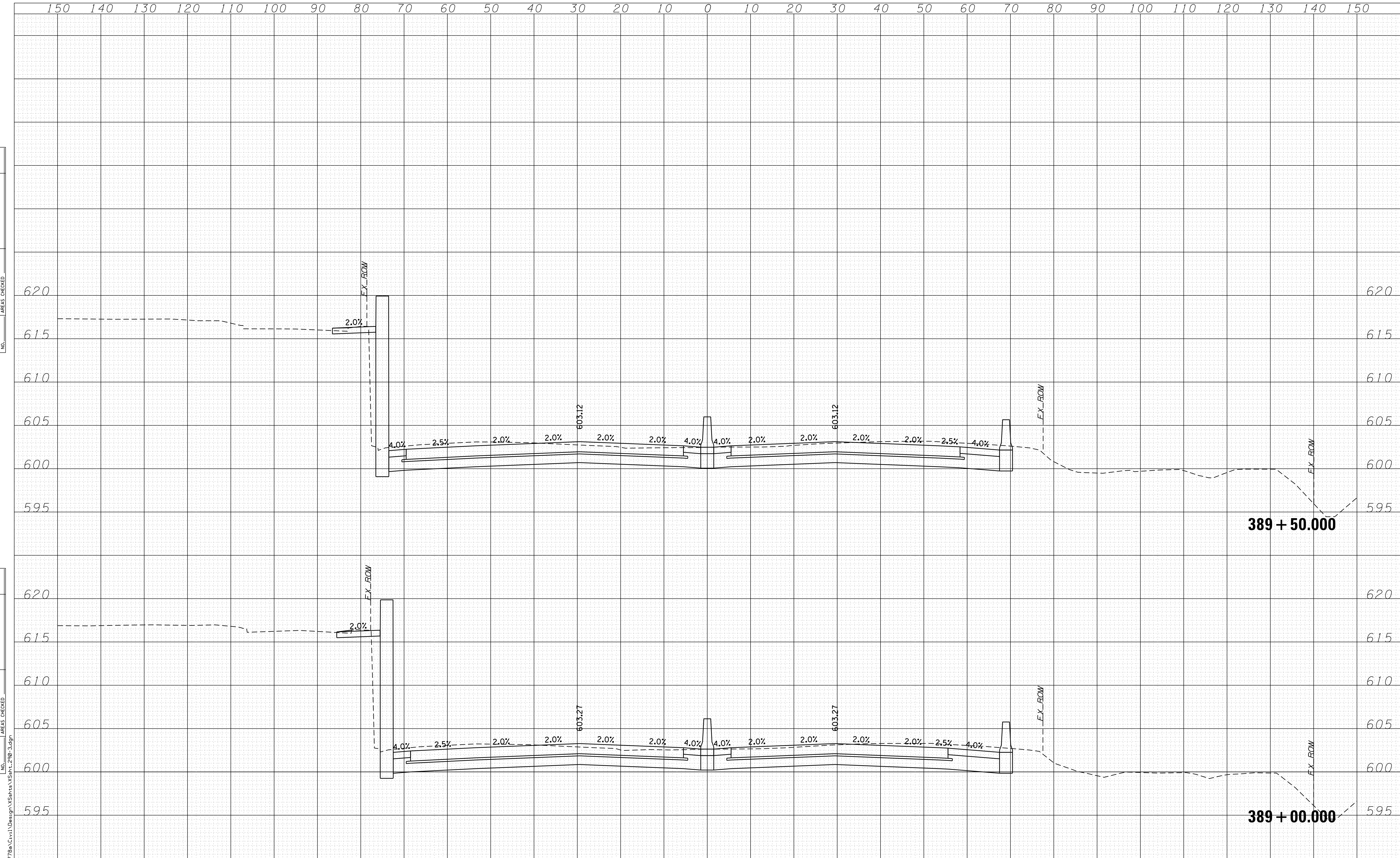
**I-290 PHASE 1 STUDY
 PRELIMINARY CROSS SECTIONS
 I-290 - DES PLAINES RIVER TO CENTRAL AVE**

SCALE: H:1"=10', V:1"=5' SHEET 100 OF SHEETS STA. 388+00.000 TO STA. 388+50.000

F.A. RTE.	SECTION	COUNTY	TOTAL SHEETS	SHEET NO.
		COOK	100	100
CONTRACT NO.				
ILLINOIS FED. AID PROJECT				

DATE	
BY	
FINAL SURVEY	SURVEYED
NOTE BOOK	PLOTTED
NO.	TEMPLATE
	AREAS CHECKED

DATE	
BY	
ORIGINAL SURVEY	SURVEYED
NOTE BOOK	PLOTTED
NO.	TEMPLATE
	AREAS CHECKED



FILE NAME = I:\1678a\Civil\Drawings\I290\1678a\1678a.dgn
PARSONS BRINCKERHOFF
 30 N. LaSalle Street, Suite 4200
 Chicago, IL 60602
 (312) 782-8150 FAX# (312) 782-1684

USER NAME = *USERS*	DESIGNED - ADR	REVISD -
	DRAWN - ADR	REVISD -
PLOT SCALE = 1"=10' (H) 1"=5' (V)	CHECKED - BK	REVISD -
PLOT DATE = 7/28/2014	DATE - 07/28/14	REVISD -

STATE OF ILLINOIS
DEPARTMENT OF TRANSPORTATION

I-290 PHASE 1 STUDY
PRELIMINARY CROSS SECTIONS
I-290 - DES PLAINES RIVER TO CENTRAL AVE

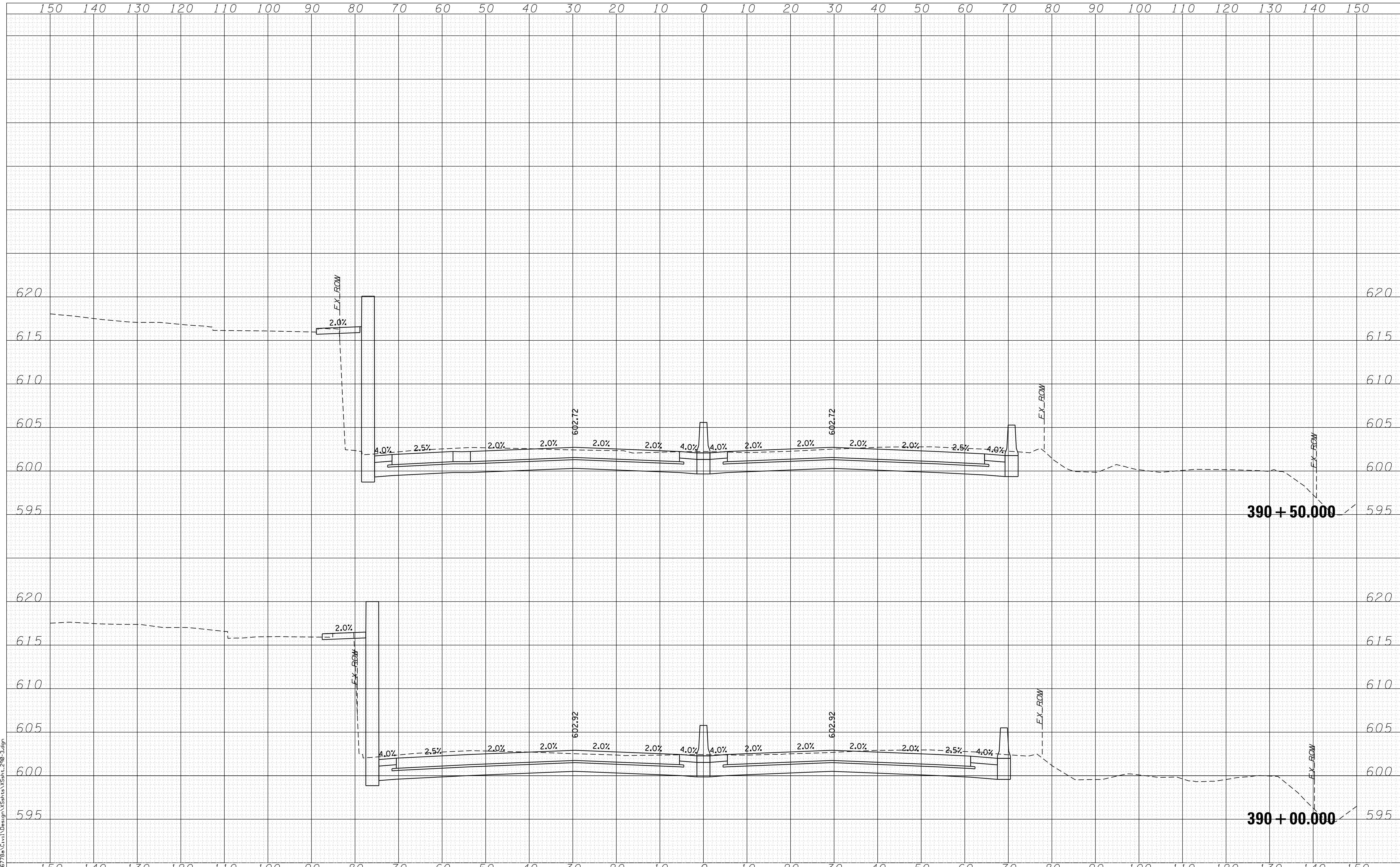
SCALE: H:1"=10', V:1"=5' SHEET 101 OF SHEETS STA. 389+00.000 TO STA. 389+50.000

F.A. RTE.	SECTION	COUNTY	TOTAL SHEETS	SHEET NO.
		COOK	101	101
CONTRACT NO.				
ILLINOIS FED. AID PROJECT				

DATE	
BY	
FINAL SURVEY	SURVEYED
NOTE BOOK	PLOTTED
NO.	AREAS CHECKED

DATE	
BY	
ORIGINAL SURVEY	SURVEYED
NOTE BOOK	PLOTTED
NO.	AREAS CHECKED

FILE NAME = I:\1678a\Civil\Drawings\I-290\3.dgn



PARSONS BRINCKERHOFF
 30 N. LaSalle Street, Suite 4200
 Chicago, IL 60602
 (312) 782-8150 FAX# (312) 782-1684

USER NAME = *USERS*	DESIGNED - ADR	REVISIED -
	DRAWN - ADR	REVISIED -
PLOT SCALE = 1"=10' (H) 1"=5' (V)	CHECKED - BK	REVISIED -
PLOT DATE = 7/28/2014	DATE - 07/28/14	REVISIED -

**STATE OF ILLINOIS
 DEPARTMENT OF TRANSPORTATION**

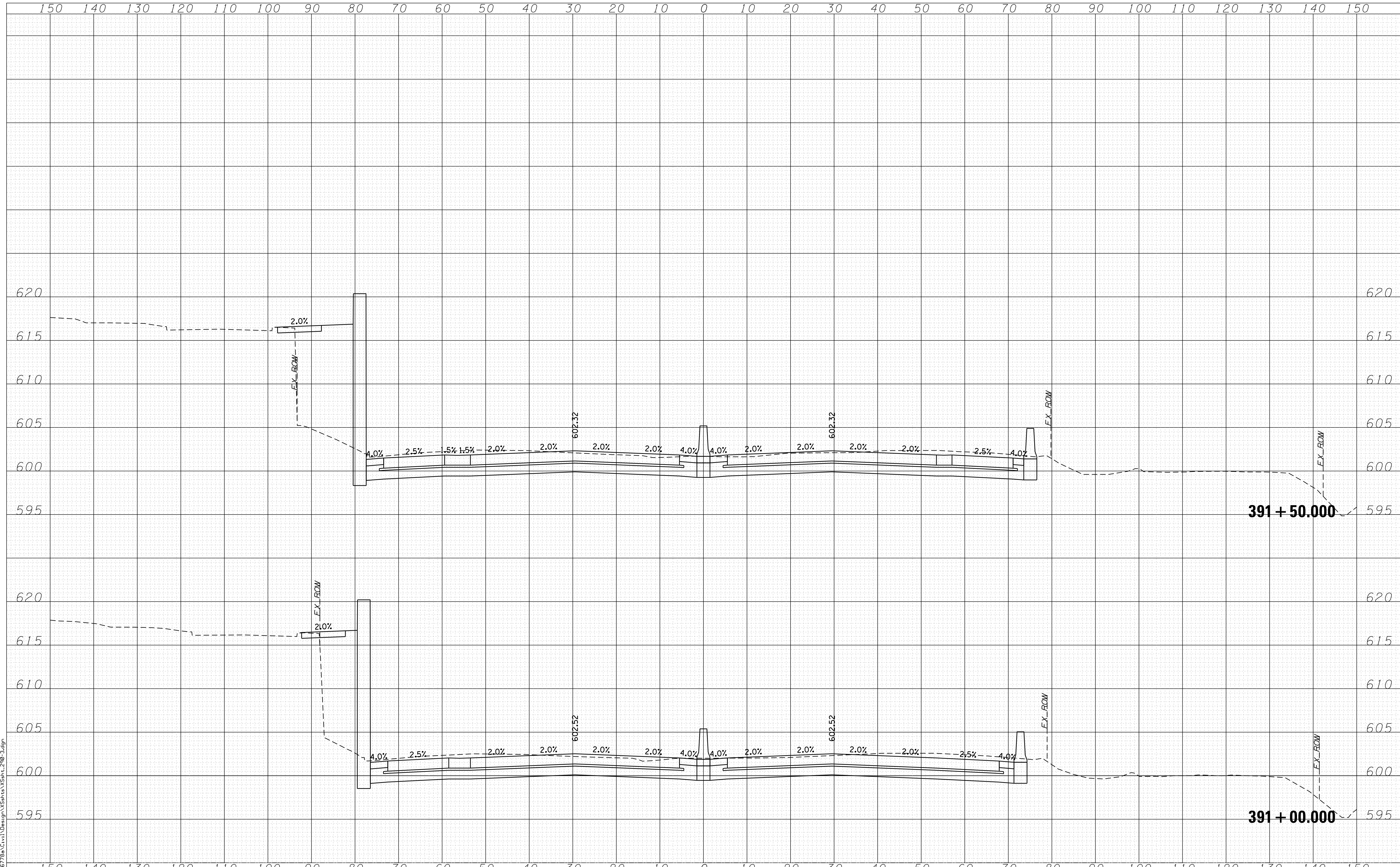
**I-290 PHASE 1 STUDY
 PRELIMINARY CROSS SECTIONS
 I-290 - DES PLAINES RIVER TO CENTRAL AVE**
 SCALE: H:1"=10', V:1"=5' SHEET 102 OF SHEETS STA. 390+00.000 TO STA. 390+50.000

F.A. RTE.	SECTION	COUNTY	TOTAL SHEETS	SHEET NO.
		COOK	102	102
CONTRACT NO.				
ILLINOIS FED. AID PROJECT				

DATE	
BY	
FINAL SURVEY	SURVEYED
NOTE BOOK	PLOTTED
NO.	AREAS CHECKED

DATE	
BY	
ORIGINAL SURVEY	SURVEYED
NOTE BOOK	PLOTTED
NO.	AREAS CHECKED

FILE NAME = I:\1678a\Civil\Drawings\1678a\1678a.dgn



PARSONS BRINCKERHOFF
 30 N. LaSalle Street, Suite 4200
 Chicago, IL 60602
 (312) 782-8150 FAX# (312) 782-1684

USER NAME = *\$USER*	DESIGNED - ADR	REVISIED -
	DRAWN - ADR	REVISIED -
PLOT SCALE = 1"=10' (H) 1"=5' (V)	CHECKED - BK	REVISIED -
PLOT DATE = 7/28/2014	DATE - 07/28/14	REVISIED -

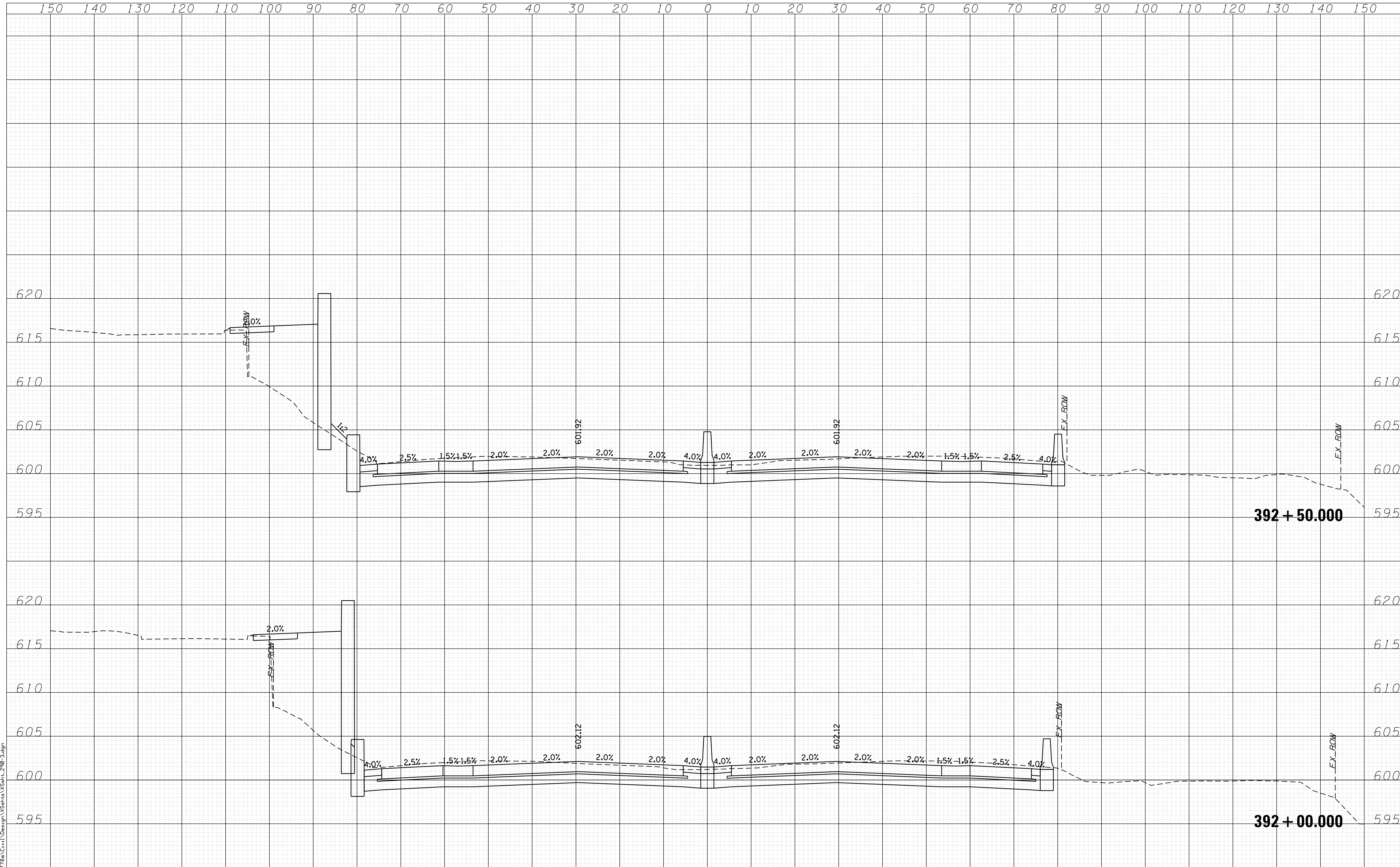
**STATE OF ILLINOIS
 DEPARTMENT OF TRANSPORTATION**

**I-290 PHASE 1 STUDY
 PRELIMINARY CROSS SECTIONS
 I-290 - DES PLAINES RIVER TO CENTRAL AVE**
 SCALE: H:1"=10', V:1"=5' SHEET 103 OF SHEETS STA. 391+00.000 TO STA. 391+50.000

F.A. RTE.	SECTION	COUNTY	TOTAL SHEETS	SHEET NO.
		COOK	103	103
CONTRACT NO.				
ILLINOIS FED. AID PROJECT				

DATE	
BY	
FINAL SURVEY NO.	
SURVEYED PLOTTED AREAS CHECKED	
NOTE BOOK NO.	
TEMPLATE AREAS CHECKED	

DATE	
BY	
ORIGINAL SURVEY NO.	
SURVEYED PLOTTED AREAS CHECKED	
NOTE BOOK NO.	
TEMPLATE AREAS CHECKED	



FILE NAME = I:\1678a\Civil\Design\X58hgs\X58hgs.dwg

PARSONS BRINCKERHOFF
 30 N. LaSalle Street, Suite 4200
 Chicago, IL 60602
 (312) 782-8150 FAX# (312) 782-1684

USER NAME = *USER*	DESIGNED - ADR	REVISIED -
	DRAWN - ADR	REVISIED -
PLOT SCALE = 1"=10' (H) 1"=5' (V)	CHECKED - BK	REVISIED -
PLOT DATE = 7/28/2014	DATE - 07/28/14	REVISIED -

STATE OF ILLINOIS
DEPARTMENT OF TRANSPORTATION

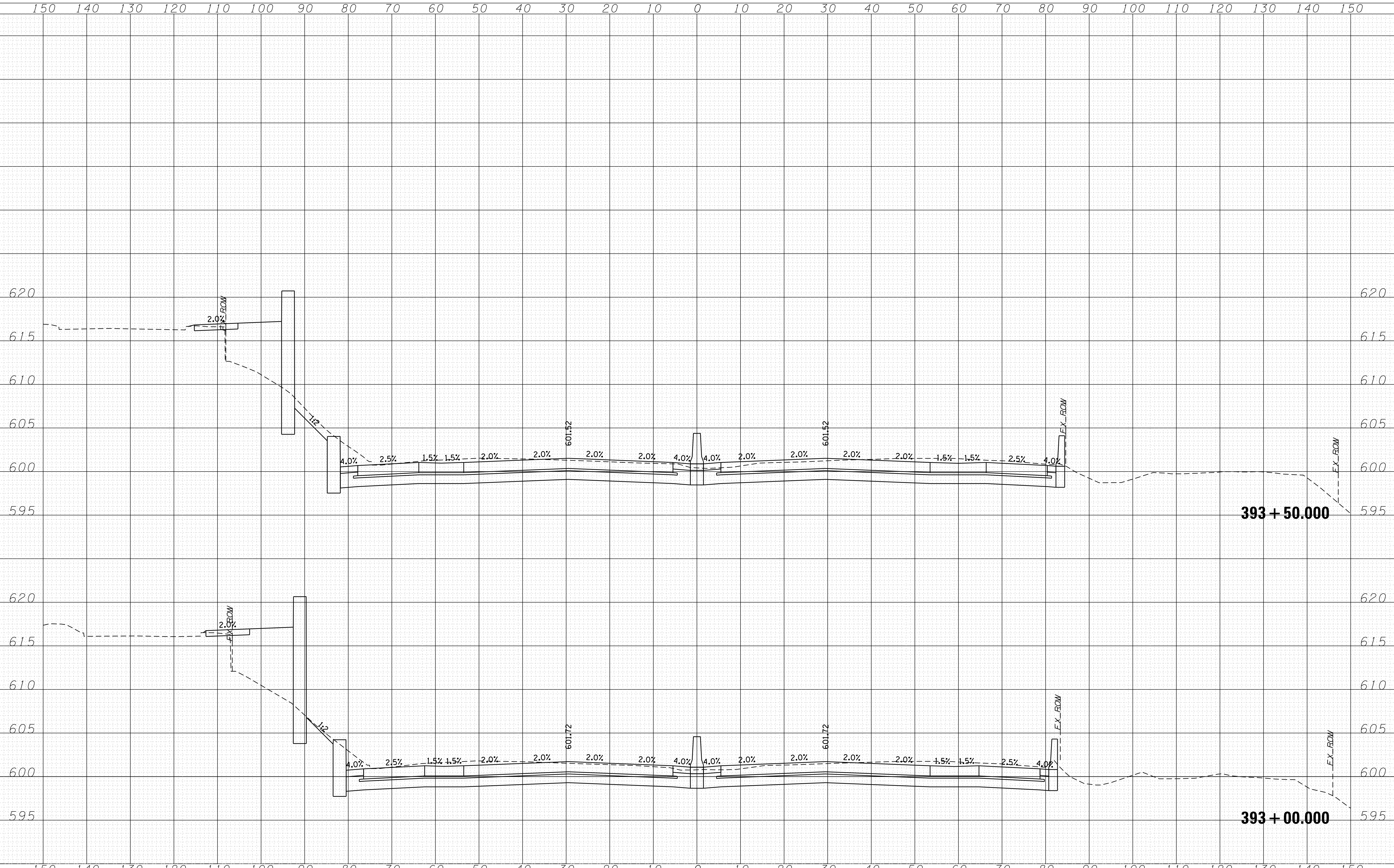
I-290 PHASE 1 STUDY
PRELIMINARY CROSS SECTIONS
I-290 - DES PLAINES RIVER TO CENTRAL AVE
 SCALE: H:1"=10', V:1"=5' SHEET 104 OF SHEETS STA. 392+00.000 TO STA. 392+50.000

F.A. RTE.	SECTION	COUNTY	TOTAL SHEETS	SHEET NO.
		COOK		104
CONTRACT NO.				
ILLINOIS FED. AID PROJECT				

FINAL SURVEY NO.	SURVEYED PLOTTED AREAS CHECKED	DATE

ORIGINAL SURVEY NO.	SURVEYED PLOTTED AREAS CHECKED	DATE

FILE NAME = I:\16178a\Civil\Drawings\16178a\16178a.dgn



PARSONS BRINCKERHOFF
 30 N. LaSalle Street, Suite 4200
 Chicago, IL 60602
 (312) 782-8150 FAX# (312) 782-1684

USER NAME = *USER*	DESIGNED - ADR	REVISED -
	DRAWN - ADR	REVISED -
PLOT SCALE = 1"=10' (H) 1"=5' (V)	CHECKED - BK	REVISED -
PLOT DATE = 7/28/2014	DATE - 07/28/14	REVISED -

**STATE OF ILLINOIS
 DEPARTMENT OF TRANSPORTATION**

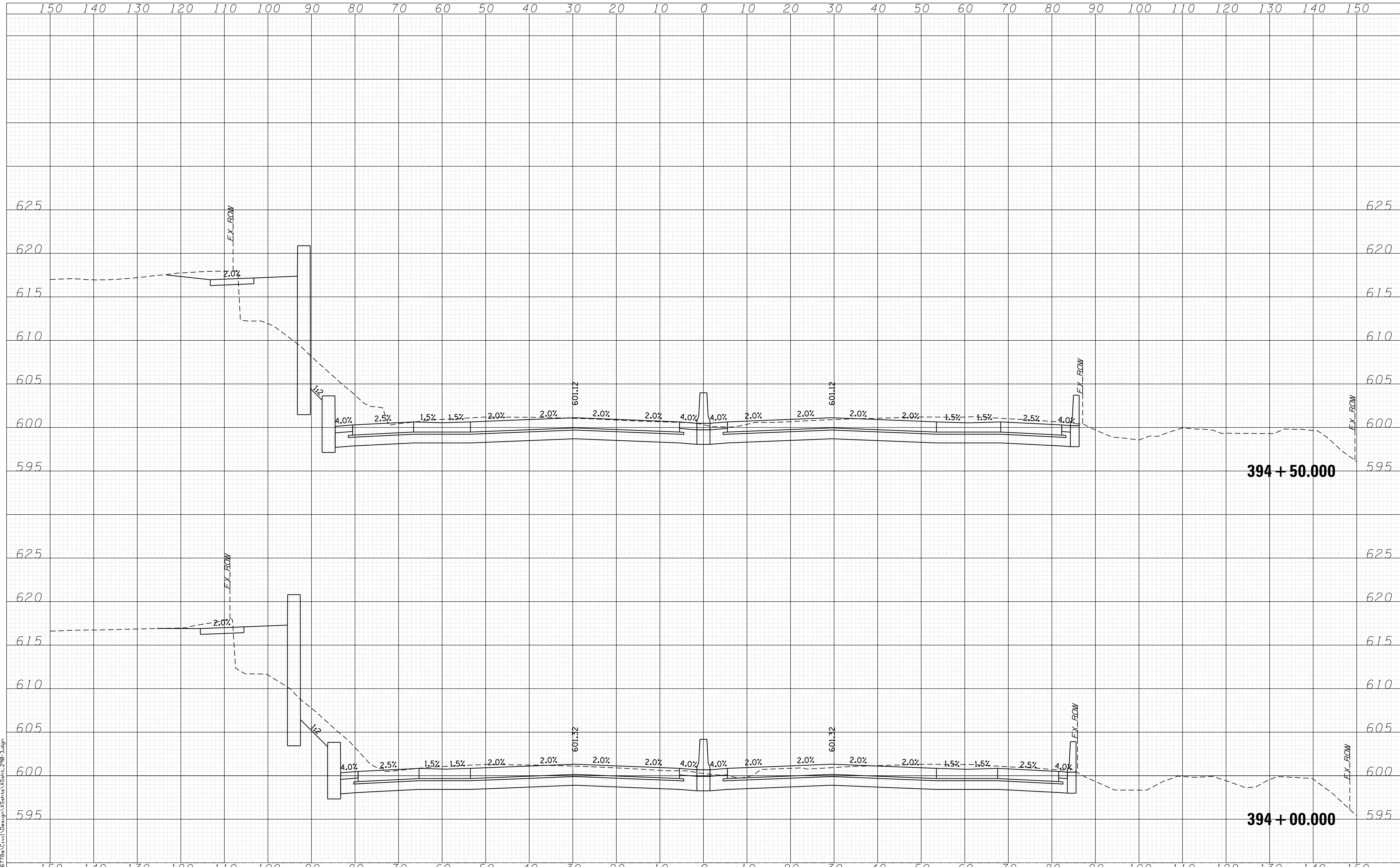
**I-290 PHASE 1 STUDY
 PRELIMINARY CROSS SECTIONS
 I-290 - DES PLAINES RIVER TO CENTRAL AVE**
 SCALE: H:1"=10', V:1"=5' SHEET 105 OF SHEETS STA. 393+00.000 TO STA. 393+50.000

F.A. RTE.	SECTION	COUNTY	TOTAL SHEETS	SHEET NO.
		COOK	105	105
CONTRACT NO.				
ILLINOIS FED. AID PROJECT				

FINAL SURVEY NO.	SURVEYED AREAS CHECKED
SURVEY NOTE BOOK	PLOTTED TEMPLATE
BY	DATE

ORIGINAL SURVEY NO.	SURVEYED AREAS CHECKED
SURVEY NOTE BOOK	PLOTTED TEMPLATE
BY	DATE

FILE NAME = I:\1678a\Civil\Design\X58hths\X58hths.dwg



PARSONS BRINCKERHOFF
 30 N. LaSalle Street, Suite 4200
 Chicago, IL 60602
 (312) 782-8150 FAX# (312) 782-1684

USER NAME = *USER*	DESIGNED - ADR	REVISÉ -
	DRAWN - ADR	REVISÉ -
PLOT SCALE = 1"=10' (H) 1"=5' (V)	CHECKED - BK	REVISÉ -
PLOT DATE = 7/28/2014	DATE - 07/28/14	REVISÉ -

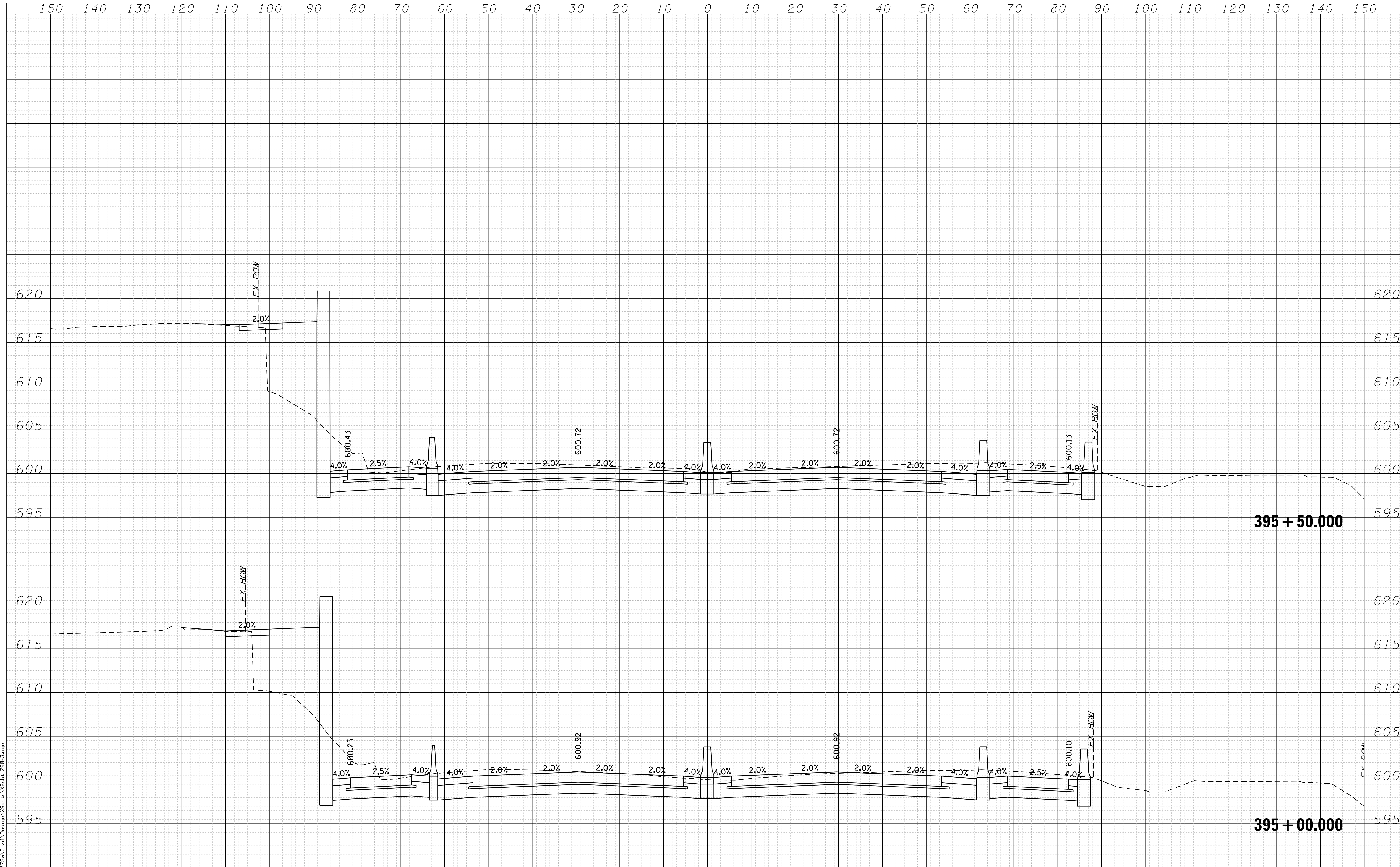
STATE OF ILLINOIS
DEPARTMENT OF TRANSPORTATION

I-290 PHASE 1 STUDY
PRELIMINARY CROSS SECTIONS
I-290 - DES PLAINES RIVER TO CENTRAL AVE
 SCALE: H:1"=10', V:1"=5' SHEET 106 OF SHEETS STA. 394+00.000 TO STA. 394+50.000

F.A. RTÉ.	SECTION	COUNTY	TOTAL SHEETS	SHEET NO.
		COOK	106	106
CONTRACT NO.				
ILLINOIS FED. AID PROJECT				

DATE	
BY	
FINAL SURVEY NO.	
SURVEYED PLOTTED AREAS CHECKED	
NOTE BOOK NO.	
TEMPLATE AREAS CHECKED	

DATE	
BY	
ORIGINAL SURVEY NO.	
SURVEYED PLOTTED AREAS CHECKED	
NOTE BOOK NO.	
TEMPLATE AREAS CHECKED	



PARSONS BRINCKERHOFF
 30 N. LaSalle Street, Suite 4200
 Chicago, IL 60602
 (312) 782-8150 FAX# (312) 782-1684

USER NAME = *\$USER*	DESIGNED - ADR	REVISÉ -
	DRAWN - ADR	REVISÉ -
PLOT SCALE = 1"=10' (H) 1"=5' (V)	CHECKED - BK	REVISÉ -
PLOT DATE = 7/28/2014	DATE - 07/28/14	REVISÉ -

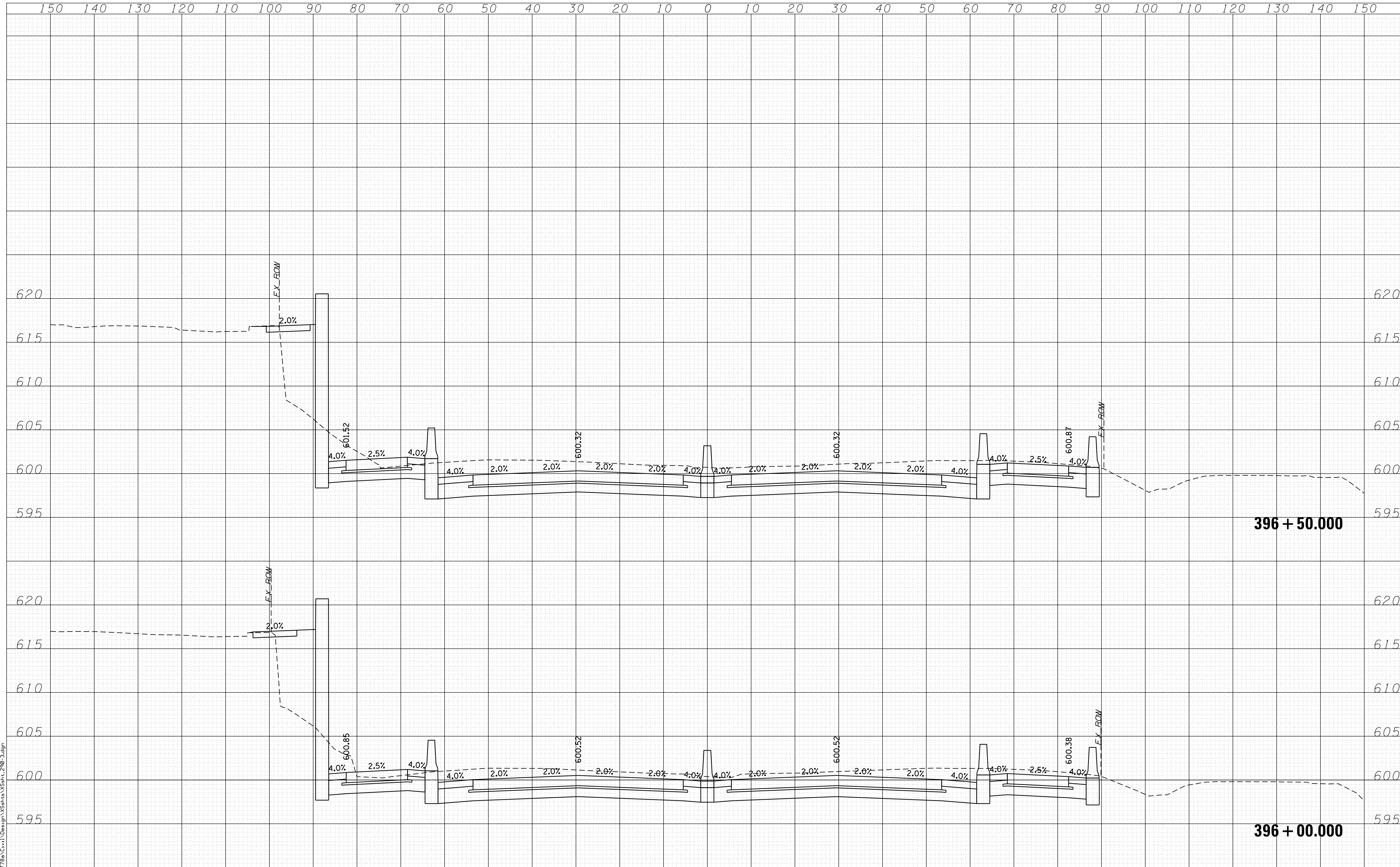
STATE OF ILLINOIS
DEPARTMENT OF TRANSPORTATION

I-290 PHASE 1 STUDY
PRELIMINARY CROSS SECTIONS
I-290 - DES PLAINES RIVER TO CENTRAL AVE
 SCALE: H:1"=10', V:1"=5' SHEET 107 OF SHEETS STA. 395+00.000 TO STA. 395+50.000

F.A. RTE.	SECTION	COUNTY	TOTAL SHEETS	SHEET NO.
		COOK	107	107
CONTRACT NO.				
ILLINOIS FED. AID PROJECT				

DATE	
BY	
FINAL SURVEY NO.	
SURVEYED PLOTTED	
NOTE BOOK AREAS CHECKED	

DATE	
BY	
ORIGINAL SURVEY NO.	
SURVEYED PLOTTED	
NOTE BOOK AREAS CHECKED	



FILE NAME = I:\1678a\Civil\Drawings\Xsections\XSec1.dwg

PARSONS BRINCKERHOFF
 30 N. LaSalle Street, Suite 4200
 Chicago, IL 60602
 (312) 782-8150 FAX# (312) 782-1684

USER NAME = *USERS*	DESIGNED - ADR	REVISIED -
	DRAWN - ADR	REVISIED -
PLOT SCALE = 1"=10' (H) 1"=5' (V)	CHECKED - BK	REVISIED -
PLOT DATE = 7/28/2014	DATE - 07/28/14	REVISIED -

STATE OF ILLINOIS
DEPARTMENT OF TRANSPORTATION

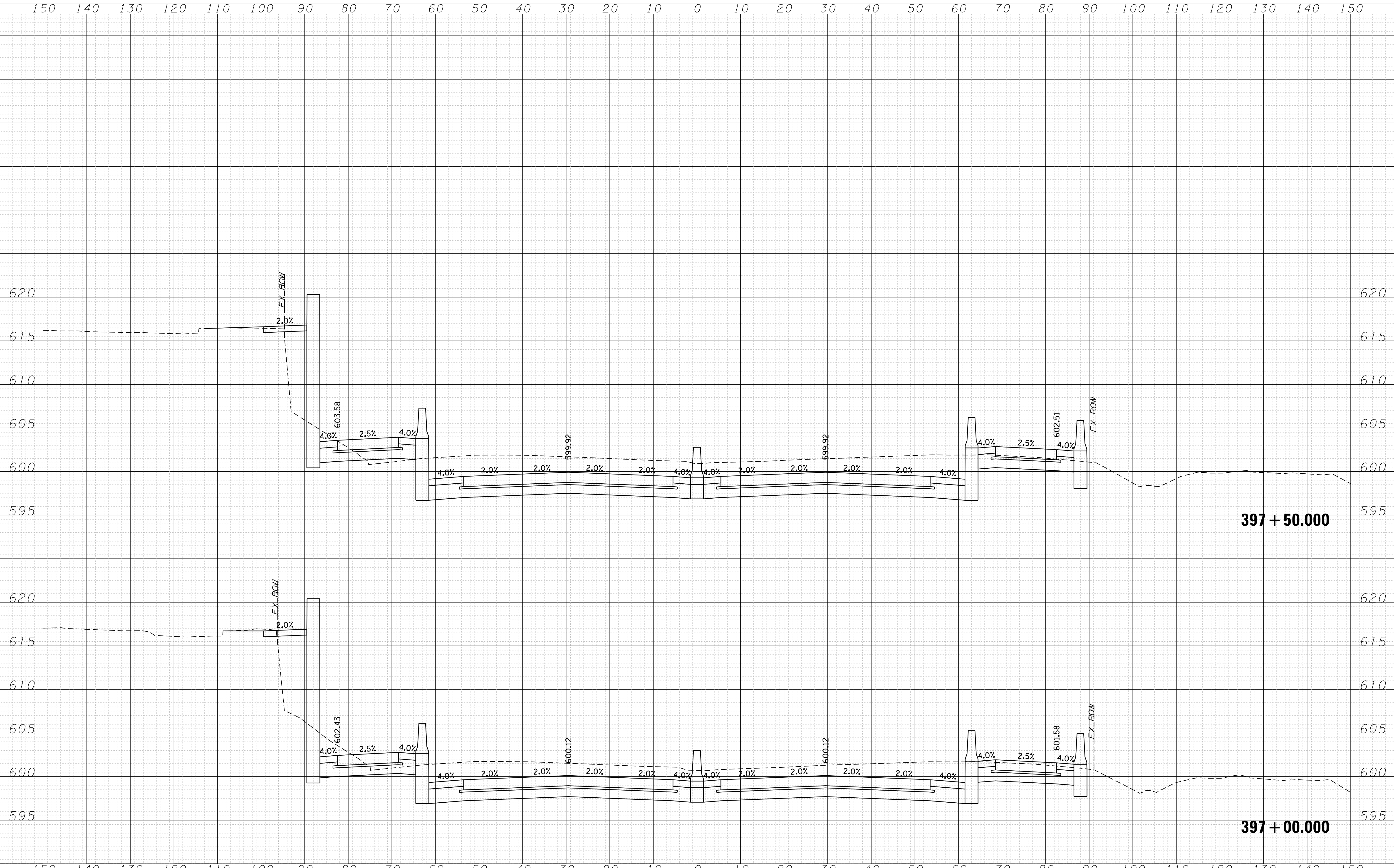
I-290 PHASE 1 STUDY
PRELIMINARY CROSS SECTIONS
I-290 - DES PLAINES RIVER TO CENTRAL AVE
 SCALE: H:1"=10', V:1"=5' SHEET 108 OF SHEETS STA. 396+00.000 TO STA. 396+50.000

F.A. RTE.	SECTION	COUNTY	TOTAL SHEETS	SHEET NO.
		COOK	108	108
CONTRACT NO.				
ILLINOIS FED. AID PROJECT				

DATE	
BY	
FINAL SURVEY NO.	
SURVEYED AREAS CHECKED	
PLOTTED TEMPLATE	
NOTE BOOK	
AREAS CHECKED	

DATE	
BY	
ORIGINAL SURVEY NO.	
SURVEYED AREAS CHECKED	
PLOTTED TEMPLATE	
NOTE BOOK	
AREAS CHECKED	

FILE NAME = I:\1678a\Civil\Design\X\Shots\X\Shots.dwg



PARSONS BRINCKERHOFF
 30 N. LaSalle Street, Suite 4200
 Chicago, IL 60602
 (312) 782-8150 FAX# (312) 782-1684

USER NAME = *\$USER*	DESIGNED - ADR	REVISED -
	DRAWN - ADR	REVISED -
PLOT SCALE = 1"=10' (H) 1"=5' (V)	CHECKED - BK	REVISED -
PLOT DATE = 7/28/2014	DATE - 07/28/14	REVISED -

**STATE OF ILLINOIS
 DEPARTMENT OF TRANSPORTATION**

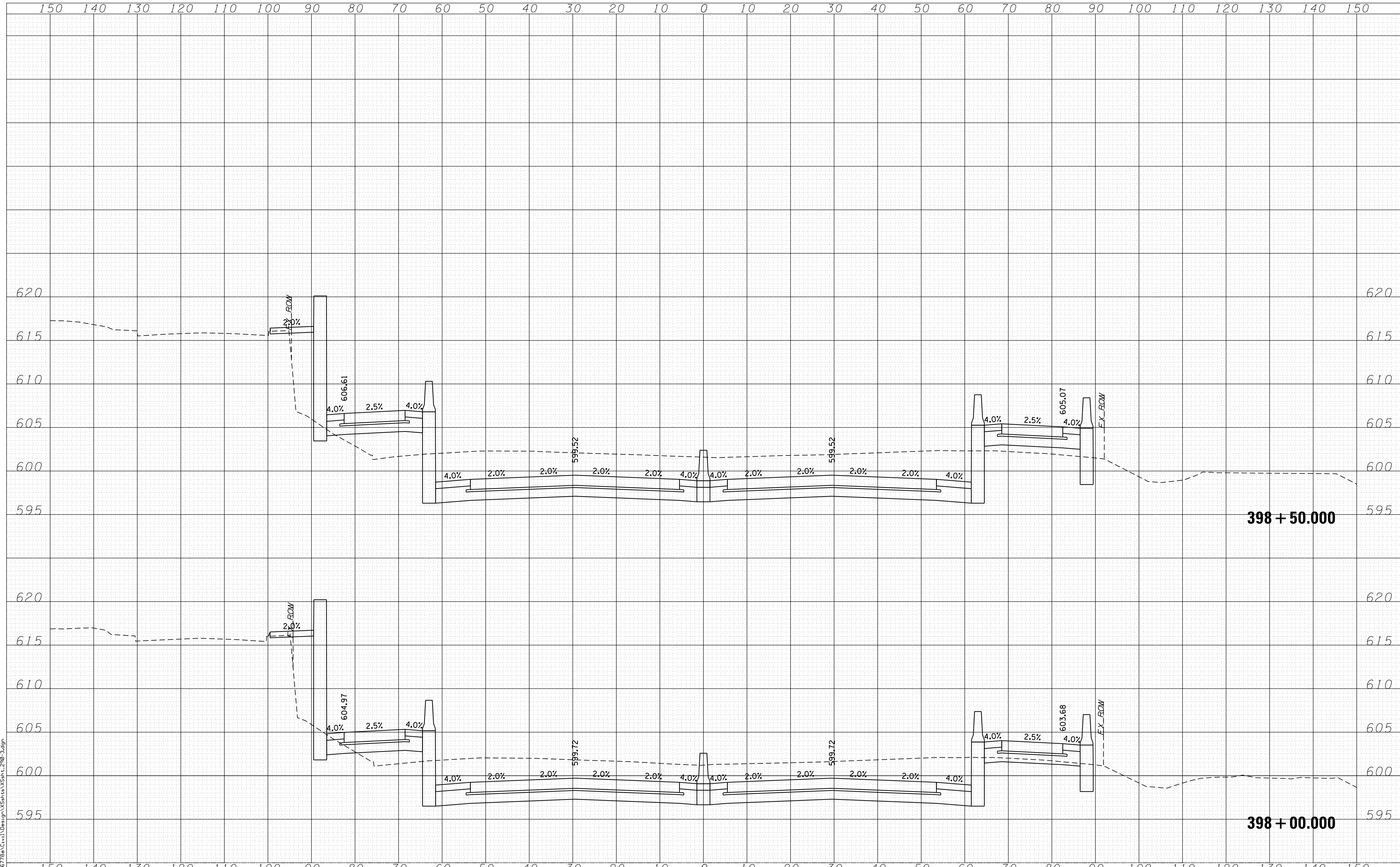
**I-290 PHASE 1 STUDY
 PRELIMINARY CROSS SECTIONS
 I-290 - DES PLAINES RIVER TO CENTRAL AVE**
 SCALE: H:1"=10', V:1"=5' SHEET 109 OF SHEETS STA. 397+00.000 TO STA. 397+50.000

F.A. RTE.	SECTION	COUNTY	TOTAL SHEETS	SHEET NO.
		COOK	109	109
CONTRACT NO.				
ILLINOIS FED. AID PROJECT				

DATE	
BY	
FINAL SURVEY NO.	
SURVEYED AREAS CHECKED	
PLOTTED TEMPLATE	
NOTE BOOK	
AREAS CHECKED	

DATE	
BY	
ORIGINAL SURVEY NO.	
SURVEYED AREAS CHECKED	
PLOTTED TEMPLATE	
NOTE BOOK	
AREAS CHECKED	

FILE NAME = I:\1678a\Civil\Drawings\Xbats\Xbats.dwg



PARSONS BRINCKERHOFF
 30 N. LaSalle Street, Suite 4200
 Chicago, IL 60602
 (312) 782-8150 FAX# (312) 782-1684

USER NAME = *\$USER*	DESIGNED - ADR	REVISIED -
	DRAWN - ADR	REVISIED -
PLOT SCALE = 1"=10' (H) 1"=5' (V)	CHECKED - BK	REVISIED -
PLOT DATE = 7/28/2014	DATE - 07/28/14	REVISIED -

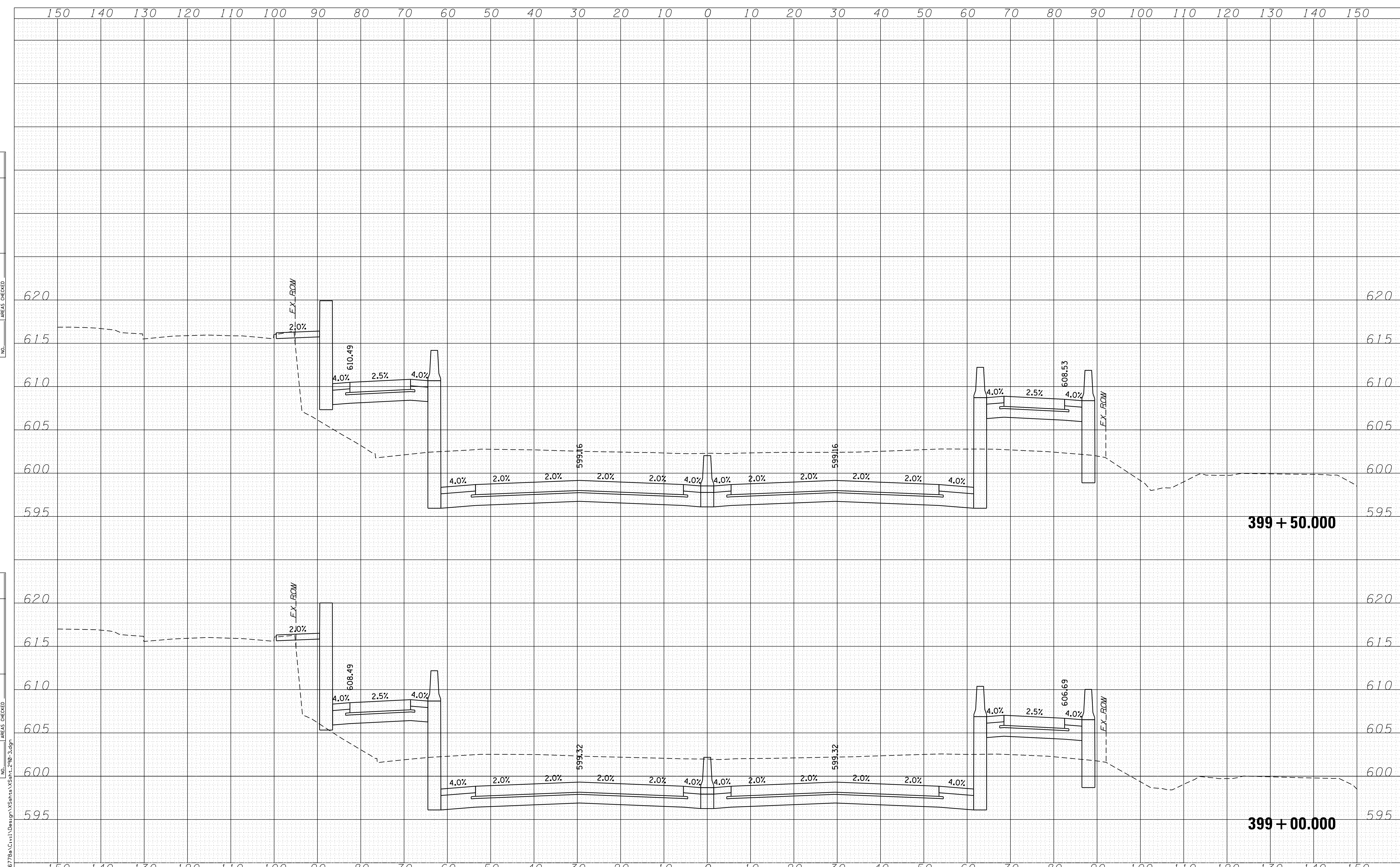
**STATE OF ILLINOIS
 DEPARTMENT OF TRANSPORTATION**

**I-290 PHASE 1 STUDY
 PRELIMINARY CROSS SECTIONS
 I-290 - DES PLAINES RIVER TO CENTRAL AVE**
 SCALE: H:1"=10', V:1"=5' SHEET 110 OF SHEETS STA. 398+00.000 TO STA. 398+50.000

F.A. RTE.	SECTION	COUNTY	TOTAL SHEETS	SHEET NO.
		COOK	110	110
CONTRACT NO.				
ILLINOIS FED. AID PROJECT				

FINAL SURVEY NO.	SURVEYED PLOTTED AREAS CHECKED
NOTE BOOK	TEMPLATE AREAS CHECKED
BY	DATE

ORIGINAL SURVEY NO.	SURVEYED PLOTTED AREAS CHECKED
NOTE BOOK	TEMPLATE AREAS CHECKED
BY	DATE



PARSONS BRINCKERHOFF
 30 N. LaSalle Street, Suite 4200
 Chicago, IL 60602
 (312) 782-8150 FAX# (312) 782-1684

USER NAME = *\$USER*	DESIGNED - ADR	REVISED -
	DRAWN - ADR	REVISED -
PLOT SCALE = 1"=10' (H) 1"=5' (V)	CHECKED - BK	REVISED -
PLOT DATE = 7/28/2014	DATE - 07/28/14	REVISED -

**STATE OF ILLINOIS
 DEPARTMENT OF TRANSPORTATION**

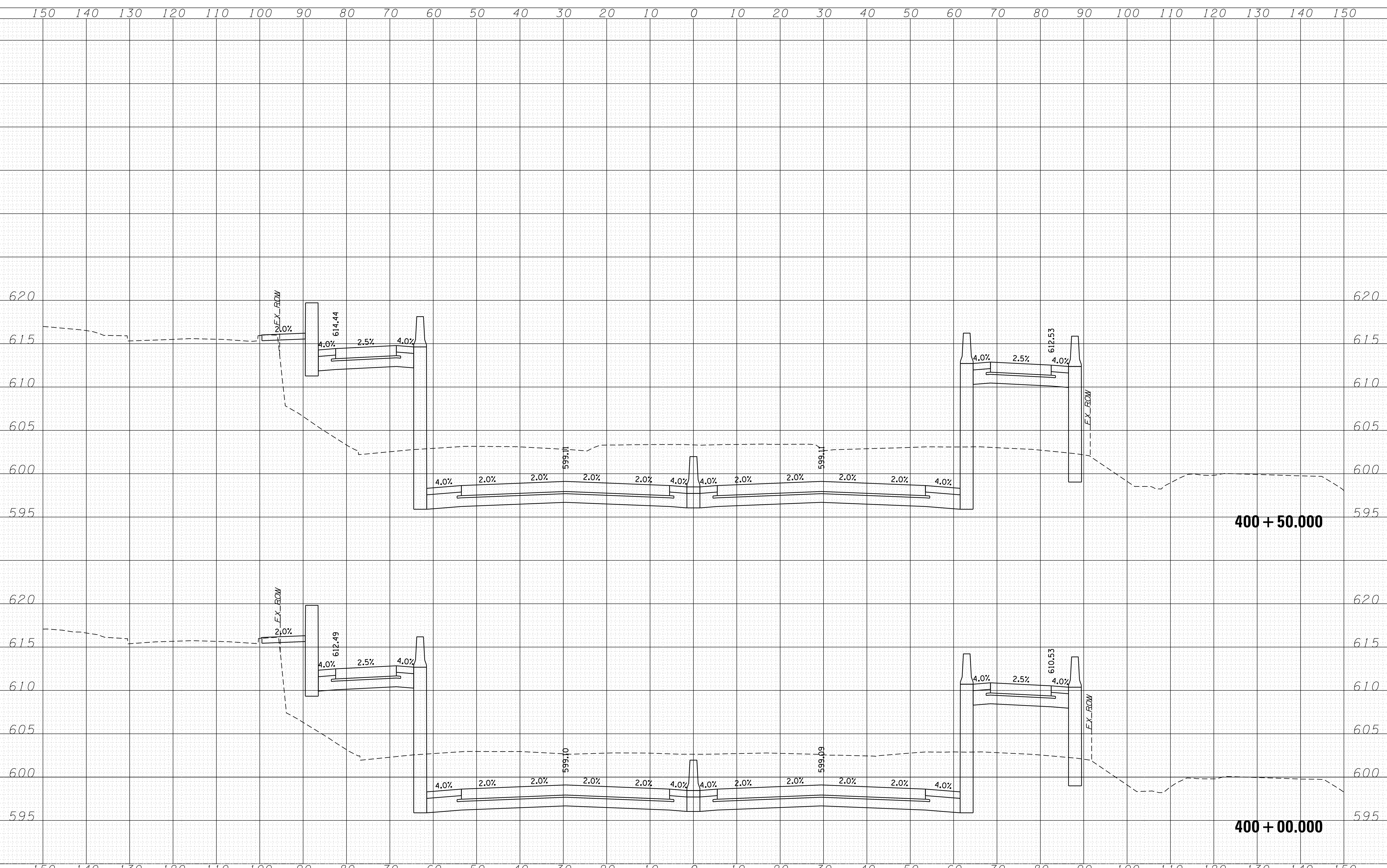
**I-290 PHASE 1 STUDY
 PRELIMINARY CROSS SECTIONS
 I-290 - DES PLAINES RIVER TO CENTRAL AVE**
 SCALE: H:1"=10', V:1"=5' SHEET 111 OF SHEETS STA. 399+00.000 TO STA. 399+50.000

F.A. RTE.	SECTION	COUNTY	TOTAL SHEETS	SHEET NO.
		COOK	111	111
CONTRACT NO.				
ILLINOIS FED. AID PROJECT				

FINAL SURVEY NO.	SURVEYED	DATE
NOTE BOOK	PLOTTED	
	TEMPLATE	
	AREAS CHECKED	

ORIGINAL SURVEY NO.	SURVEYED	DATE
	PLOTTED	
	TEMPLATE	
	AREAS CHECKED	

FILE NAME = I:\1678a\Civil\Design\X\Station\X\Station.dgn



PARSONS BRINCKERHOFF
 30 N. LaSalle Street, Suite 4200
 Chicago, IL 60602
 (312) 782-8150 FAX# (312) 782-1684

USER NAME = *USER*	DESIGNED - ADR	REVISIED -
	DRAWN - ADR	REVISIED -
PLOT SCALE = 1"=10' (H) 1"=5' (V)	CHECKED - BK	REVISIED -
PLOT DATE = 7/28/2014	DATE - 07/28/14	REVISIED -

**STATE OF ILLINOIS
 DEPARTMENT OF TRANSPORTATION**

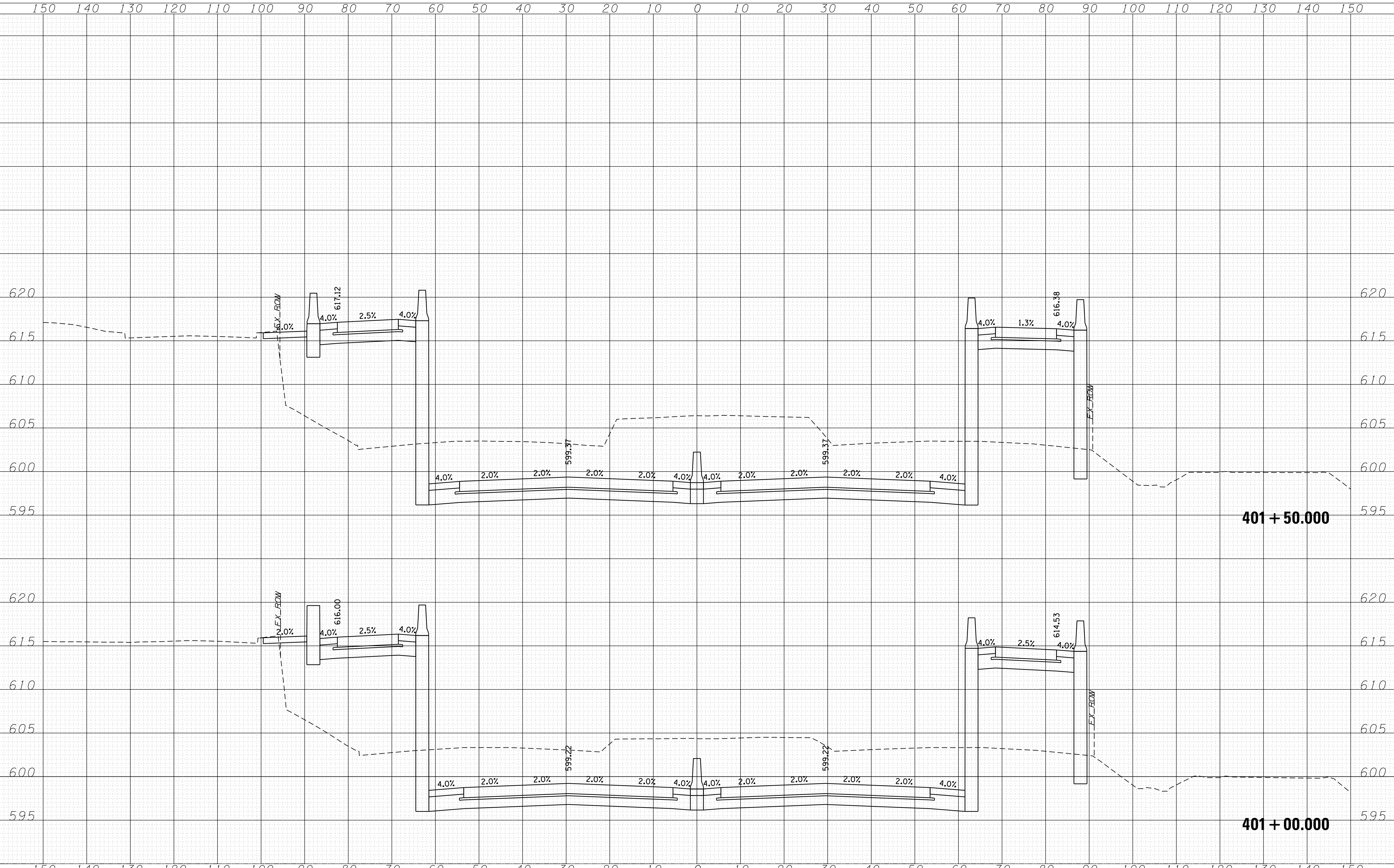
**I-290 PHASE 1 STUDY
 PRELIMINARY CROSS SECTIONS
 I-290 - DES PLAINES RIVER TO CENTRAL AVE**
 SCALE: H:1"=10', V:1"=5' SHEET 112 OF SHEETS STA. 400+00.000 TO STA. 400+50.000

F.A. RTE.	SECTION	COUNTY	TOTAL SHEETS	SHEET NO.
		COOK	112	112
CONTRACT NO.				
ILLINOIS FED. AID PROJECT				

DATE	
BY	
FINAL SURVEY	
SURVEYED	
PLOTTED	
TEMPLATE	
NOTE BOOK	
AREAS CHECKED	
NO.	

DATE	
BY	
ORIGINAL SURVEY	
SURVEYED	
PLOTTED	
TEMPLATE	
NOTE BOOK	
AREAS CHECKED	
NO.	

FILE NAME = I:\16178a\Civil\Design\X\Sheet\X\Sheet_3.dgn



PARSONS BRINCKERHOFF
 30 N. LaSalle Street, Suite 4200
 Chicago, IL 60602
 (312) 782-8150 FAX# (312) 782-1684

USER NAME = *\$USER*	DESIGNED - ADR	REVISED -
	DRAWN - ADR	REVISED -
PLOT SCALE = 1"=10' (H) 1"=5' (V)	CHECKED - BK	REVISED -
PLOT DATE = 7/28/2014	DATE - 07/28/14	REVISED -

**STATE OF ILLINOIS
 DEPARTMENT OF TRANSPORTATION**

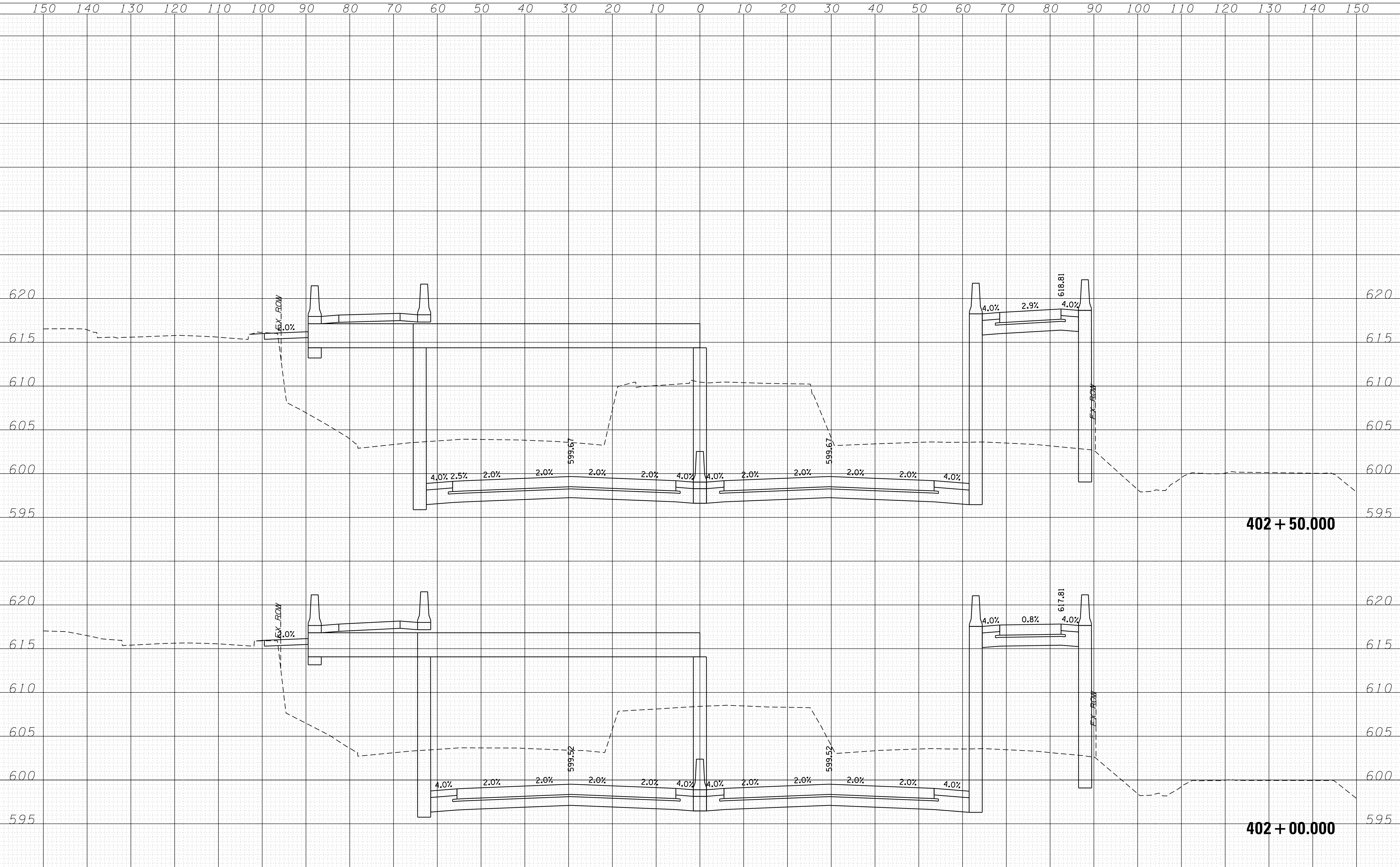
**I-290 PHASE 1 STUDY
 PRELIMINARY CROSS SECTIONS
 I-290 - DES PLAINES RIVER TO CENTRAL AVE**
 SCALE: H:1"=10', V:1"=5' SHEET 113 OF SHEETS STA. 401+00.000 TO STA. 401+50.000

F.A. RTE.	SECTION	COUNTY	TOTAL SHEETS	SHEET NO.
		COOK	113	113
CONTRACT NO.				
ILLINOIS FED. AID PROJECT				

FINAL SURVEY NO.	SURVEYED	DATE
NOTE BOOK NO.	PLOTTED	
AREAS CHECKED	TEMPLATE	
	AREAS	
	CHECKED	

ORIGINAL SURVEY NO.	SURVEYED	DATE
	PLOTTED	
	TEMPLATE	
	AREAS	
	CHECKED	

FILE NAME = I:\1678a\Civil\Design\X\Shots\X\Shots.dwg



PARSONS BRINCKERHOFF
 30 N. LaSalle Street, Suite 4200
 Chicago, IL 60602
 (312) 782-8150 FAX# (312) 782-1684

USER NAME = *\$USER*	DESIGNED - ADR	REVISED -
	DRAWN - ADR	REVISED -
PLOT SCALE = 1"=10' (H) 1"=5' (V)	CHECKED - BK	REVISED -
PLOT DATE = 7/28/2014	DATE - 07/28/14	REVISED -

**STATE OF ILLINOIS
 DEPARTMENT OF TRANSPORTATION**

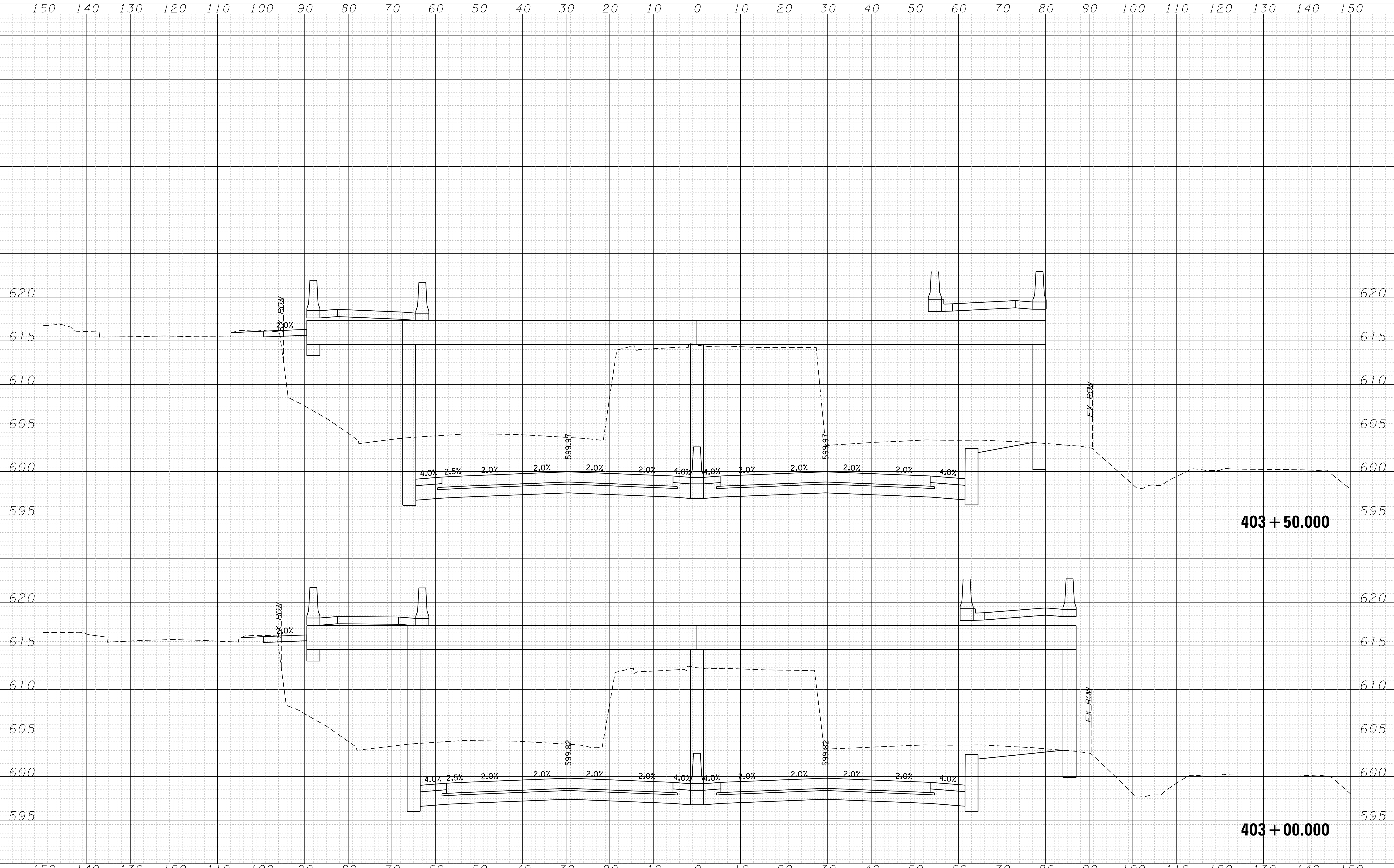
**I-290 PHASE 1 STUDY
 PRELIMINARY CROSS SECTIONS
 I-290 - DES PLAINES RIVER TO CENTRAL AVE**
 SCALE: H:1"=10', V:1"=5' SHEET 114 OF SHEETS STA. 402+00.000 TO STA. 402+50.000

F.A. RTE.	SECTION	COUNTY	TOTAL SHEETS	SHEET NO.
		COOK	114	114
CONTRACT NO.				
ILLINOIS FED. AID PROJECT				

FINAL SURVEY NO.	SURVEYED PLOTTED AREAS CHECKED
DATE	
BY	
NOTE BOOK NO.	

ORIGINAL SURVEY NO.	SURVEYED PLOTTED AREAS CHECKED
DATE	
BY	
NOTE BOOK NO.	

FILE NAME = I:\1678a\Civil\Design\Xsbh\Xsbh\3.dgn



PARSONS BRINCKERHOFF
 30 N. LaSalle Street, Suite 4200
 Chicago, IL 60602
 (312) 782-8150 FAX# (312) 782-1684

USER NAME = *USERS*	DESIGNED - ADR	REVISED -
	DRAWN - ADR	REVISED -
PLOT SCALE = 1"=10' (H) 1"=5' (V)	CHECKED - BK	REVISED -
PLOT DATE = 7/28/2014	DATE - 07/28/14	REVISED -

**STATE OF ILLINOIS
 DEPARTMENT OF TRANSPORTATION**

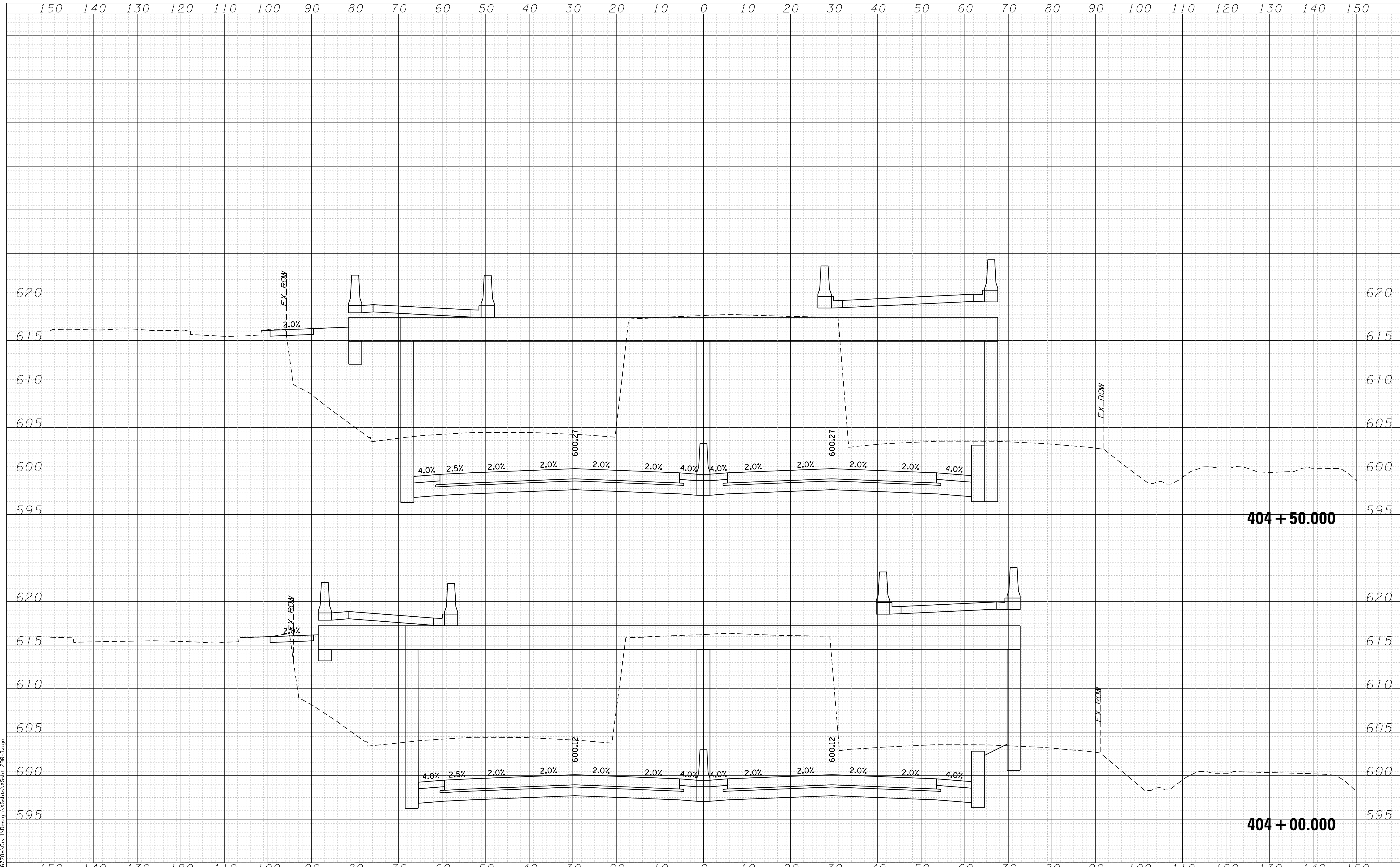
**I-290 PHASE 1 STUDY
 PRELIMINARY CROSS SECTIONS
 I-290 - DES PLAINES RIVER TO CENTRAL AVE**
 SCALE: H:1"=10', V:1"=5' SHEET 115 OF SHEETS STA. 403+00.000 TO STA. 403+50.000

F.A. RTE.	SECTION	COUNTY	TOTAL SHEETS	SHEET NO.
		COOK		115
CONTRACT NO.				
ILLINOIS FED. AID PROJECT				

DATE	
BY	
FINAL SURVEY	SURVEYED
NOTE BOOK	PLOTTED
NO.	AREAS CHECKED

DATE	
BY	
ORIGINAL SURVEY	SURVEYED
NOTE BOOK	PLOTTED
NO.	AREAS CHECKED

FILE NAME = I:\1678a\Civil\Design\X\Shots\X\Shots.dwg



PARSONS BRINCKERHOFF
 30 N. LaSalle Street, Suite 4200
 Chicago, IL 60602
 (312) 782-8150 FAX# (312) 782-1684

USER NAME = *\$USER*	DESIGNED - ADR	REVISIED -
	DRAWN - ADR	REVISIED -
PLOT SCALE = 1"=10' (H) 1"=5' (V)	CHECKED - BK	REVISIED -
PLOT DATE = 7/28/2014	DATE - 07/28/14	REVISIED -

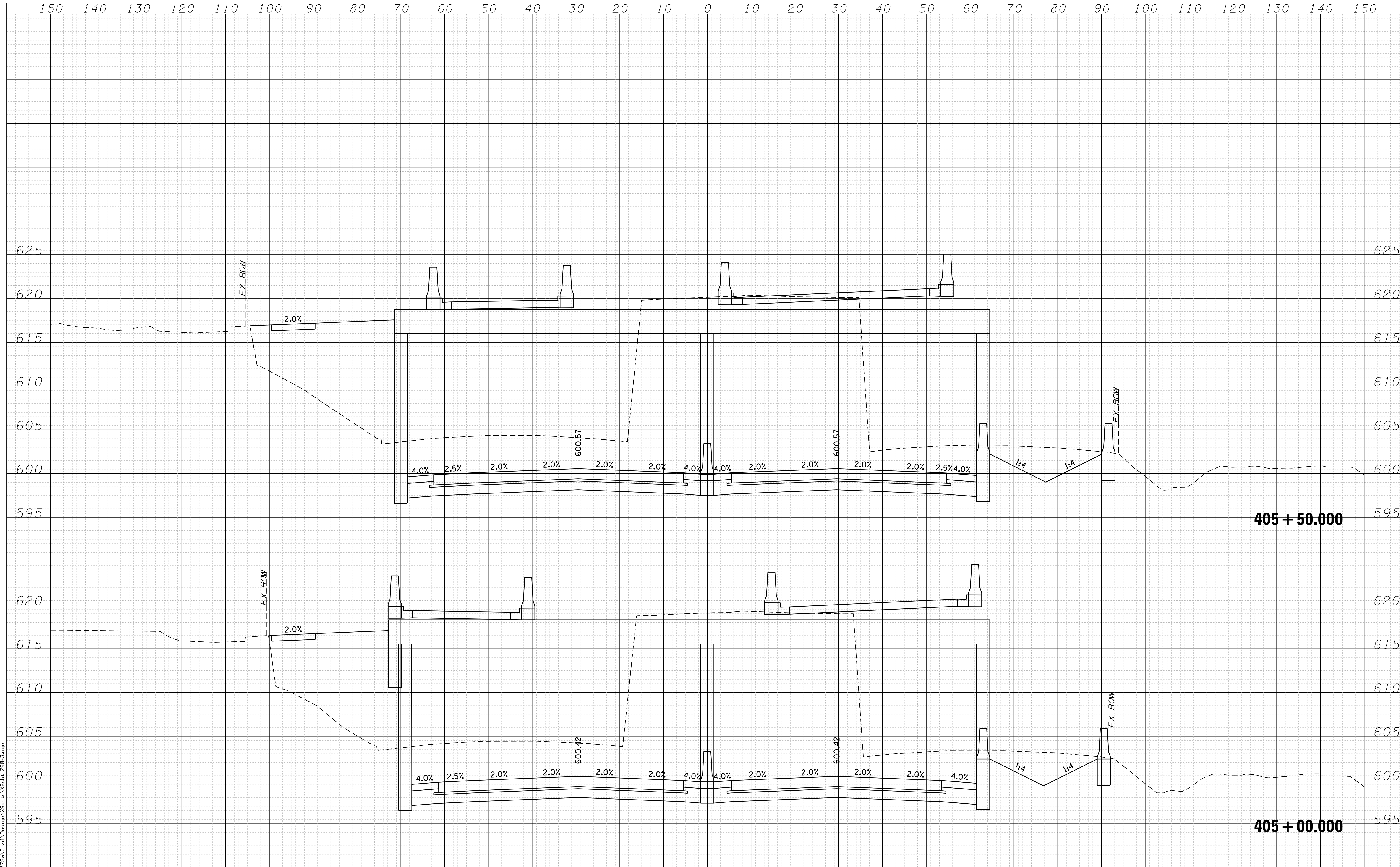
**STATE OF ILLINOIS
 DEPARTMENT OF TRANSPORTATION**

**I-290 PHASE 1 STUDY
 PRELIMINARY CROSS SECTIONS
 I-290 - DES PLAINES RIVER TO CENTRAL AVE**
 SCALE: H:1"=10', V:1"=5' SHEET 116 OF SHEETS STA. 404+00.000 TO STA. 404+50.000

F.A. RTE.	SECTION	COUNTY	TOTAL SHEETS	SHEET NO.
		COOK		116
				CONTRACT NO.
ILLINOIS FED. AID PROJECT				

DATE	
BY	
FINAL SURVEY	
SURVEYED	
NOTE BOOK	
PLOTTED	
TEMPLATE	
AREAS	
CHECKED	
NO.	

DATE	
BY	
ORIGINAL SURVEY	
SURVEYED	
NOTE BOOK	
PLOTTED	
TEMPLATE	
AREAS	
CHECKED	
NO.	



PARSONS BRINCKERHOFF
 30 N. LaSalle Street, Suite 4200
 Chicago, IL 60602
 (312) 782-8150 FAX# (312) 782-1684

USER NAME = *\$USER*	DESIGNED - ADR	REVISÉD -
	DRAWN - ADR	REVISÉD -
PLOT SCALE = 1"=10' (H) 1"=5' (V)	CHECKED - BK	REVISÉD -
PLOT DATE = 7/28/2014	DATE - 07/28/14	REVISÉD -

**STATE OF ILLINOIS
 DEPARTMENT OF TRANSPORTATION**

**I-290 PHASE 1 STUDY
 PRELIMINARY CROSS SECTIONS
 I-290 - DES PLAINES RIVER TO CENTRAL AVE**

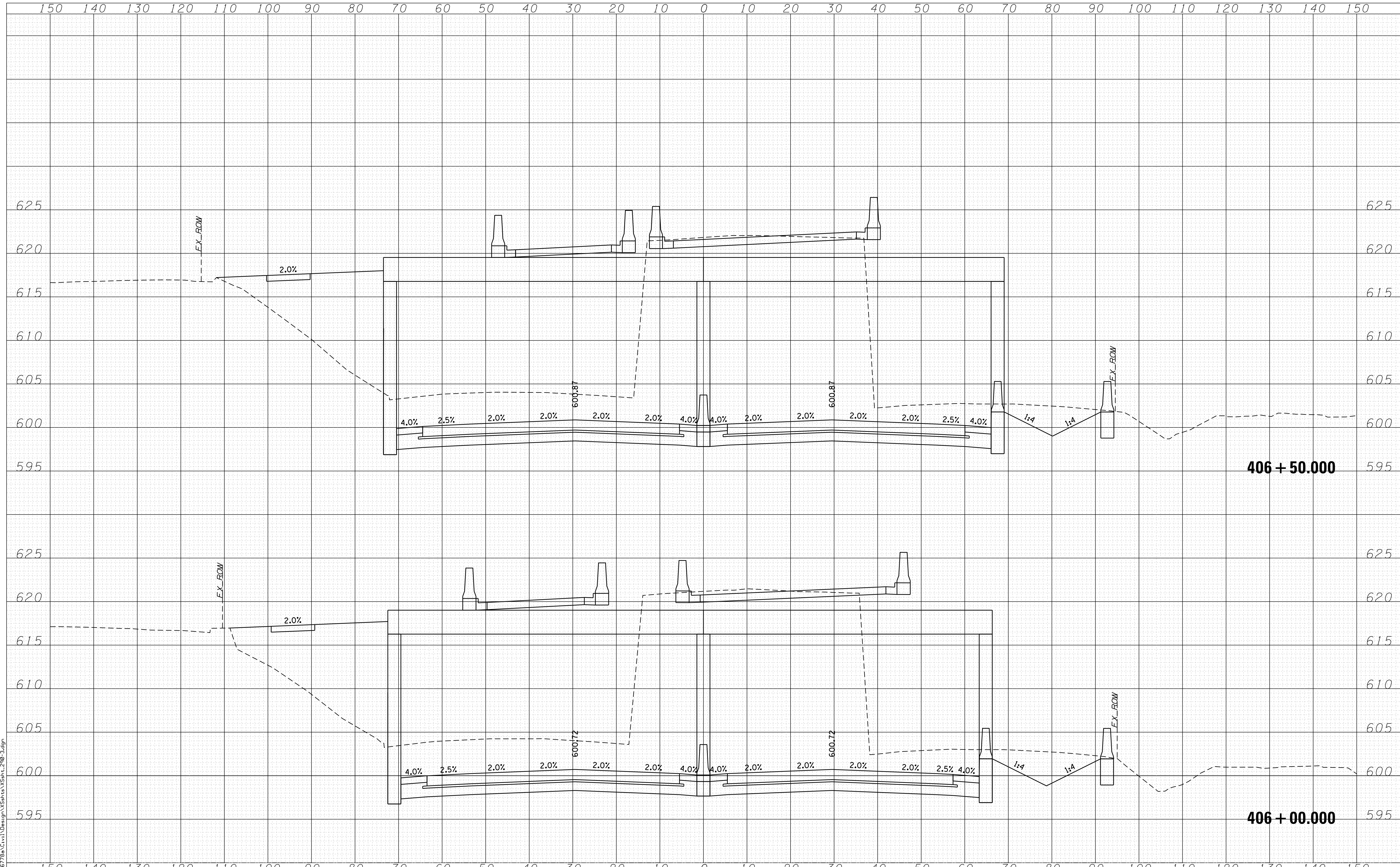
SCALE: H:1"=10', V:1"=5' SHEET 117 OF SHEETS STA. 405+00.000 TO STA. 405+50.000

F.A. RTE.	SECTION	COUNTY	TOTAL SHEETS	SHEET NO.
		COOK	117	117
CONTRACT NO.				
ILLINOIS FED. AID PROJECT				

DATE	
BY	
FINAL SURVEY NO.	
SURVEYED	
PLOTTED	
TEMPLATE	
AREAS CHECKED	

DATE	
BY	
ORIGINAL SURVEY NO.	
SURVEYED	
PLOTTED	
TEMPLATE	
AREAS CHECKED	

FILE NAME = I:\1678a\Civil\DesPlains\Xsections\XSec1.dgn



PARSONS BRINCKERHOFF
 30 N. LaSalle Street, Suite 4200
 Chicago, IL 60602
 (312) 782-8150 FAX# (312) 782-1684

USER NAME = *USER*	DESIGNED - ADR	REVISÉ -
	DRAWN - ADR	REVISÉ -
PLOT SCALE = 1"=10' (H) 1"=5' (V)	CHECKED - BK	REVISÉ -
PLOT DATE = 7/28/2014	DATE - 07/28/14	REVISÉ -

**STATE OF ILLINOIS
 DEPARTMENT OF TRANSPORTATION**

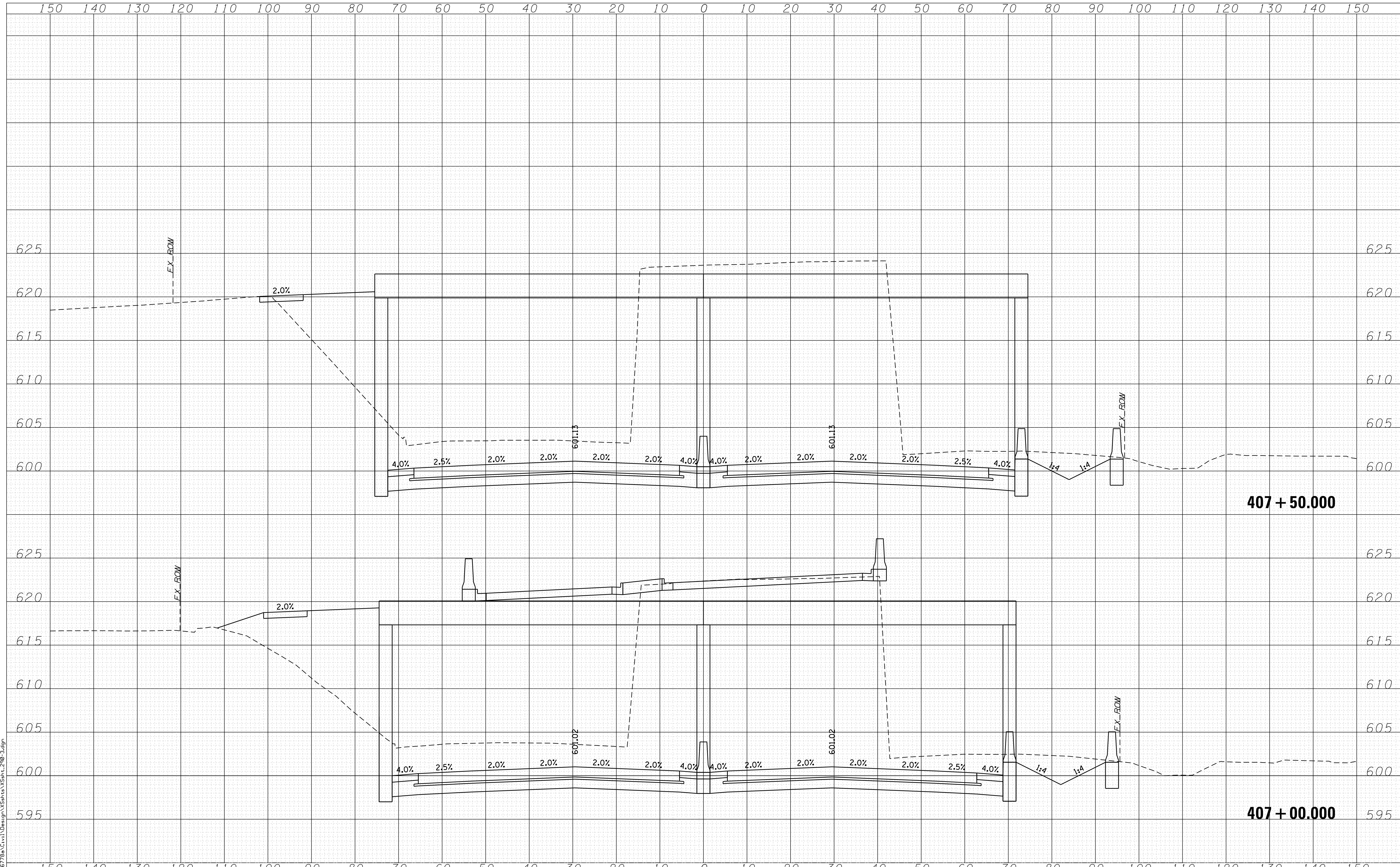
**I-290 PHASE 1 STUDY
 PRELIMINARY CROSS SECTIONS
 I-290 - DES PLAINES RIVER TO CENTRAL AVE**
 SCALE: H:1"=10', V:1"=5' SHEET 118 OF SHEETS STA. 406+00.000 TO STA. 406+50.000

F.A. RTE.	SECTION	COUNTY	TOTAL SHEETS	SHEET NO.
		COOK		118
CONTRACT NO.				
ILLINOIS FED. AID PROJECT				

DATE	
BY	
FINAL SURVEY	SURVEYED
NOTE BOOK	PLOTTED
NO.	TEMPLATE
	AREAS CHECKED

DATE	
BY	
ORIGINAL SURVEY	SURVEYED
NOTE BOOK	PLOTTED
NO.	TEMPLATE
	AREAS CHECKED

FILE NAME = I:\1678a\Civil\Design\X58hst\X58hst.dwg



PARSONS BRINCKERHOFF
 30 N. LaSalle Street, Suite 4200
 Chicago, IL 60602
 (312) 782-8150 FAX# (312) 782-1684

USER NAME =	#USERS
DESIGNED -	ADR
DRAWN -	ADR
CHECKED -	BK
DATE -	07/28/14

REVISED -	
REVISED -	
REVISED -	
REVISED -	

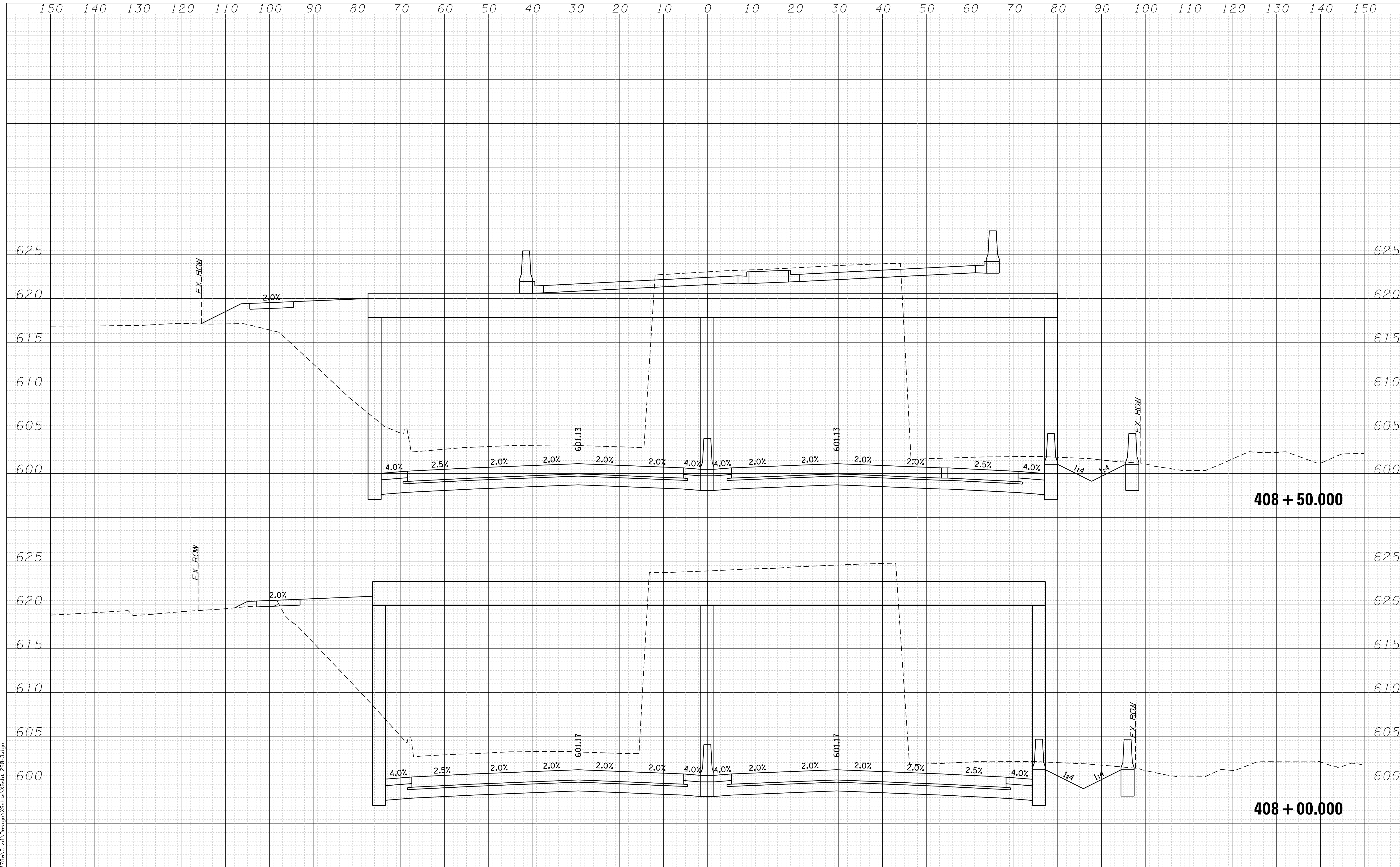
**STATE OF ILLINOIS
 DEPARTMENT OF TRANSPORTATION**

**I-290 PHASE 1 STUDY
 PRELIMINARY CROSS SECTIONS
 I-290 - DES PLAINES RIVER TO CENTRAL AVE**
 SCALE: H:1"=10', V:1"=5' SHEET 119 OF SHEETS STA. 407+00.000 TO STA. 407+50.000

F.A. RTE.	SECTION	COUNTY	TOTAL SHEETS	SHEET NO.
		COOK		119
				CONTRACT NO.
ILLINOIS FED. AID PROJECT				

DATE	
BY	
FINAL SURVEY NO.	
SURVEYED PLOTTED AREAS CHECKED	
NOTE BOOK NO.	
TEMPLATE AREAS CHECKED	

DATE	
BY	
ORIGINAL SURVEY NO.	
SURVEYED PLOTTED AREAS CHECKED	
NOTE BOOK NO.	
TEMPLATE AREAS CHECKED	



PARSONS BRINCKERHOFF
 30 N. LaSalle Street, Suite 4200
 Chicago, IL 60602
 (312) 782-8150 FAX# (312) 782-1684

USER NAME = *USERS*	DESIGNED - ADR	REVISIED -
	DRAWN - ADR	REVISIED -
PLOT SCALE = 1"=10' (H) 1"=5' (V)	CHECKED - BK	REVISIED -
PLOT DATE = 7/28/2014	DATE - 07/28/14	REVISIED -

**STATE OF ILLINOIS
 DEPARTMENT OF TRANSPORTATION**

I-290 PHASE 1 STUDY PRELIMINARY CROSS SECTIONS I-290 - DES PLAINES RIVER TO CENTRAL AVE			
SCALE: H:1"=10', V:1"=5'	SHEET 120 OF	SHEETS	STA. 408+00.000 TO STA. 408+50.000

F.A. RTE.	SECTION	COUNTY	TOTAL SHEETS	SHEET NO.
		COOK	120	120
CONTRACT NO.				
ILLINOIS FED. AID PROJECT				

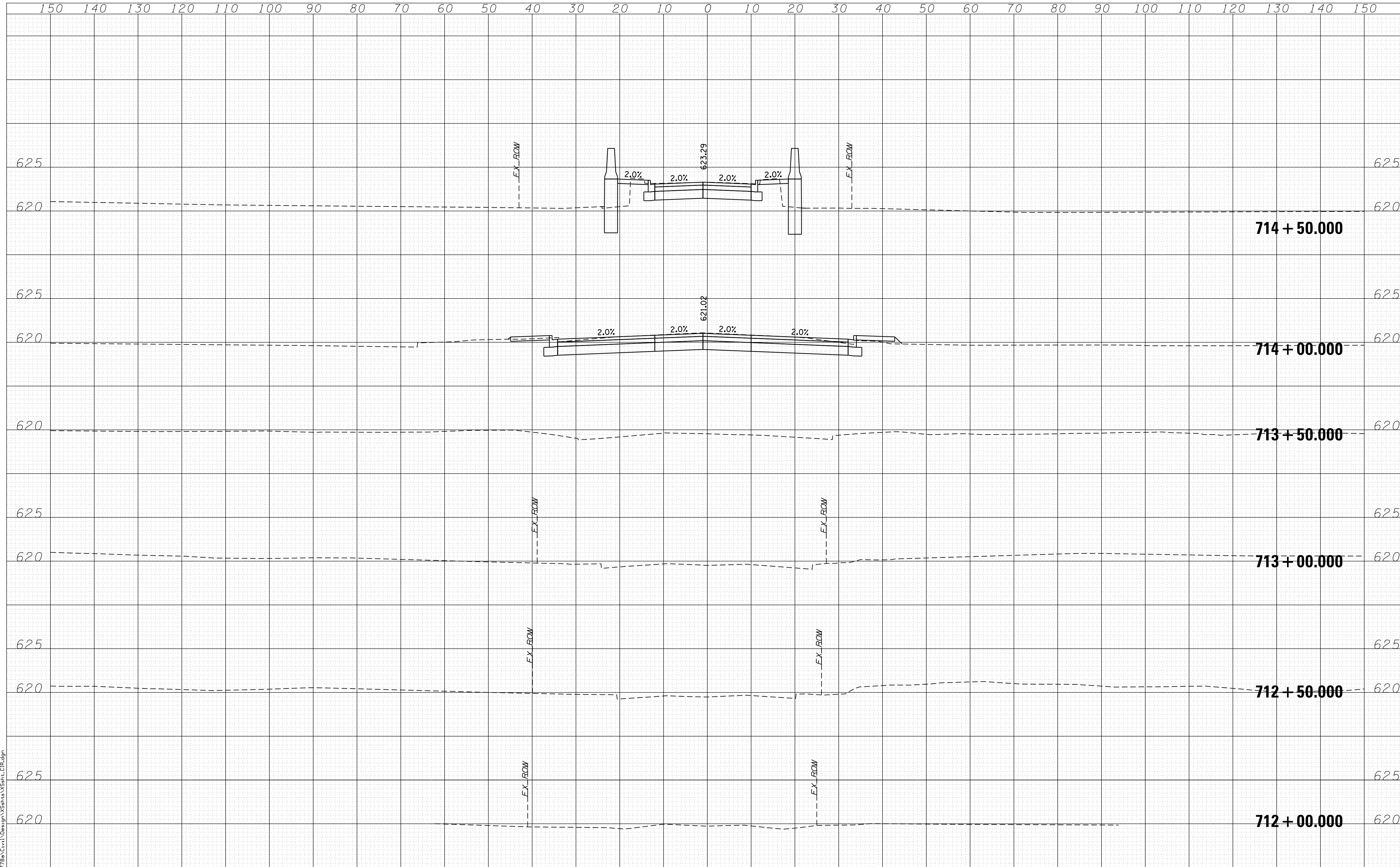
**I-290 CROSS SECTIONS
CIRCLE AVENUE**

JULY 2014

PRELIMINARY – FOR DISCUSSION PURPOSES ONLY

DATE	
BY	
FINAL SURVEY	SURVEYED
NOTE BOOK	PLOTTED
NO.	TEMPLATE
	AREAS CHECKED

DATE	
BY	
ORIGINAL SURVEY	SURVEYED
NOTE BOOK	PLOTTED
NO.	TEMPLATE
	AREAS CHECKED



FILE NAME = I:\1678a\Civil\Drawings\1678a\1678a\1678a.dwg

PARSONS BRINCKERHOFF
 30 N. LaSalle Street, Suite 4200
 Chicago, IL 60602
 (312) 782-8150 FAX# (312) 782-1684

USER NAME = *USER*	DESIGNED - ADR	REVISÉD -
	DRAWN - ADR	REVISÉD -
PLOT SCALE = 1"=10' (H) 1"=5' (V)	CHECKED - BK	REVISÉD -
PLOT DATE = 7/28/2014	DATE - 07/21/14	REVISÉD -

**STATE OF ILLINOIS
 DEPARTMENT OF TRANSPORTATION**

**I-290 PHASE 1 STUDY
 PRELIMINARY CROSS SECTIONS
 CIRCLE AVENUE**

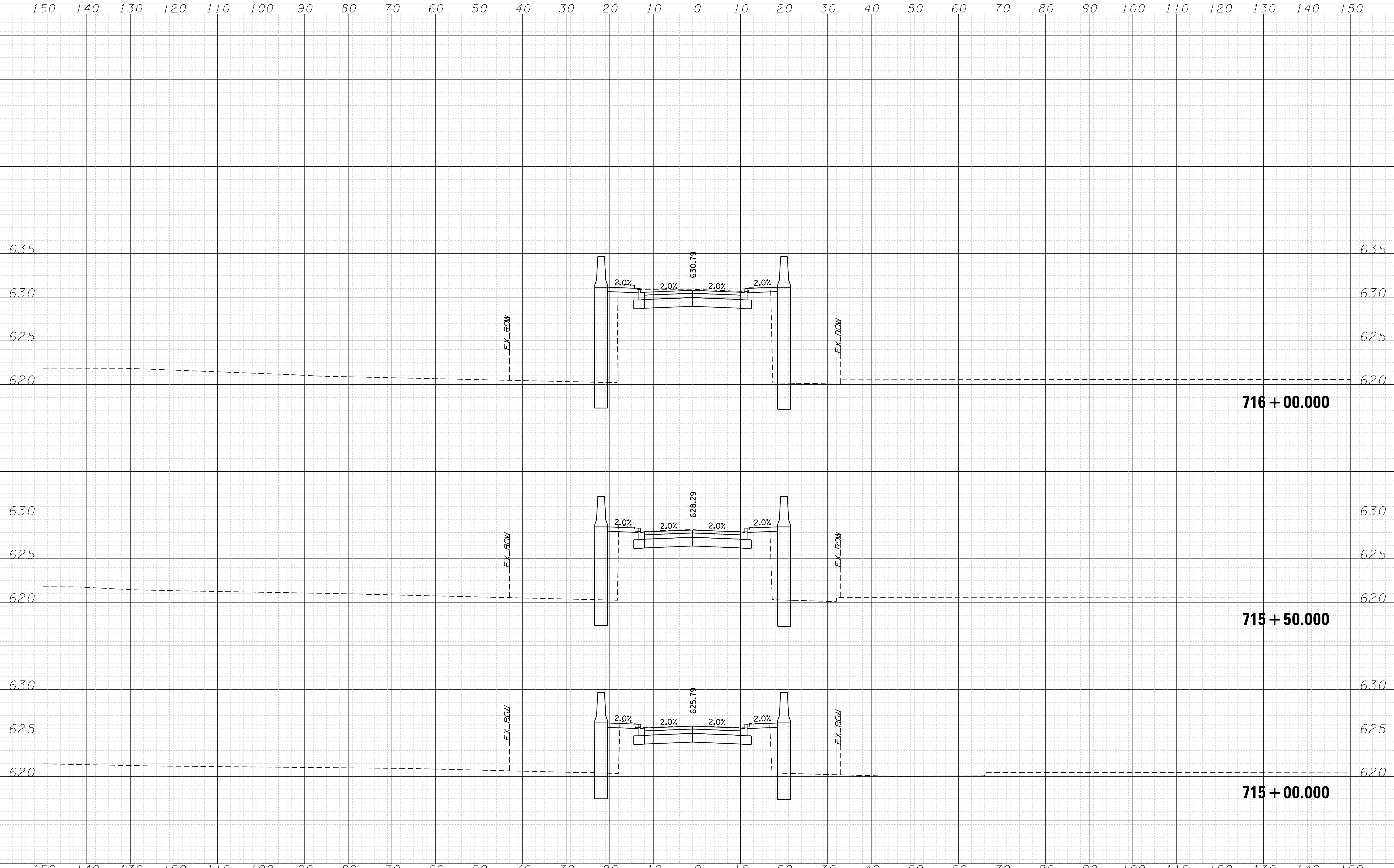
SCALE: H:1"=10', V:1"=5' SHEET 1 OF SHEETS STA. 712+00.000 TO STA.714+50.000

F.A. RTE.	SECTION	COUNTY	TOTAL SHEETS	SHEET NO.
		COOK	1	1
CONTRACT NO.				
ILLINOIS FED. AID PROJECT				

FINAL SURVEY NO.	SURVEYED AREAS CHECKED
DATE	
BY	
NOTE BOOK	
PLATTED TEMPLATE	

ORIGINAL SURVEY NO.	SURVEYED AREAS CHECKED
DATE	
BY	
NOTE BOOK	
PLATTED TEMPLATE	

FILE NAME = I:\1678a\Civil\Design\X58hsts\X58hsts_CIR.dgn



PARSONS BRINCKERHOFF
 30 N. LaSalle Street, Suite 4200
 Chicago, IL 60602
 (312) 782-8150 FAX# (312) 782-1684

USER NAME = *USERS*	DESIGNED - ADR	REVISED -
	DRAWN - ADR	REVISED -
PLOT SCALE = 1"=10' (H) 1"=5' (V)	CHECKED - BK	REVISED -
PLOT DATE = 7/28/2014	DATE - 07/21/14	REVISED -

**STATE OF ILLINOIS
 DEPARTMENT OF TRANSPORTATION**

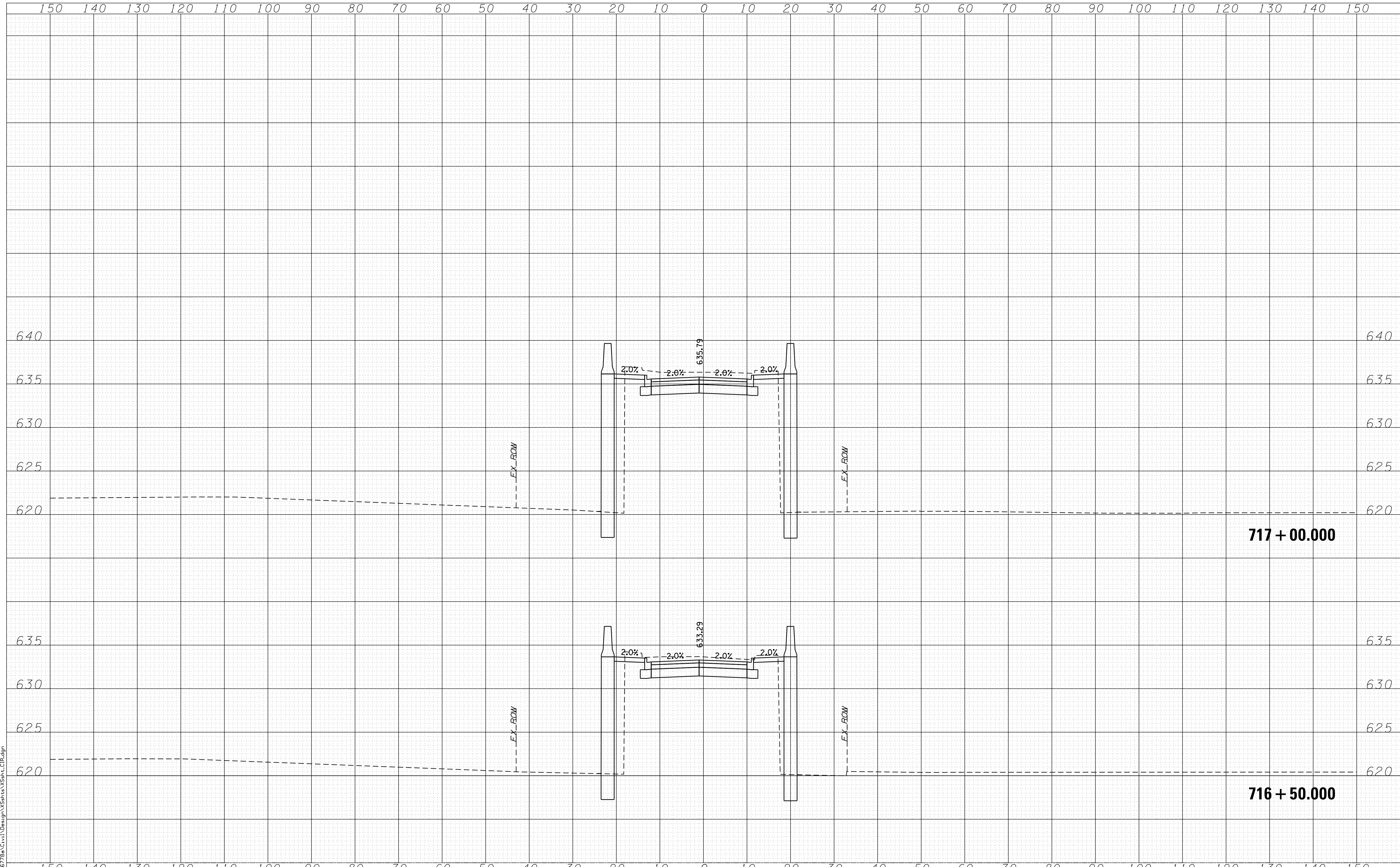
**I-290 PHASE 1 STUDY
 PRELIMINARY CROSS SECTIONS
 CIRCLE AVENUE**
 SCALE: H:1"=10', V:1"=5' SHEET 2 OF SHEETS STA. 715+00.000 TO STA.716+00.000

F.A. RTE.	SECTION	COUNTY	TOTAL SHEETS	SHEET NO.
		COOK	2	2
CONTRACT NO.				
ILLINOIS FED. AID PROJECT				

FINAL SURVEY NO.	SURVEYED AREAS CHECKED
DATE	
BY	
PLOTTED	
TEMPLATE	
AREAS CHECKED	

ORIGINAL SURVEY NO.	SURVEYED AREAS CHECKED
DATE	
BY	
PLOTTED	
TEMPLATE	
AREAS CHECKED	

FILE NAME = I:\1678a\Civil\Design\X58hsts\X58hsts_CIR.dgn



PARSONS BRINCKERHOFF
 30 N. LaSalle Street, Suite 4200
 Chicago, IL 60602
 (312) 782-8150 FAX# (312) 782-1684

USER NAME = *USER*	DESIGNED - ADR	REVISIED -
	DRAWN - ADR	REVISIED -
PLOT SCALE = 1"=10' (H) 1"=5' (V)	CHECKED - BK	REVISIED -
PLOT DATE = 7/28/2014	DATE - 07/21/14	REVISIED -

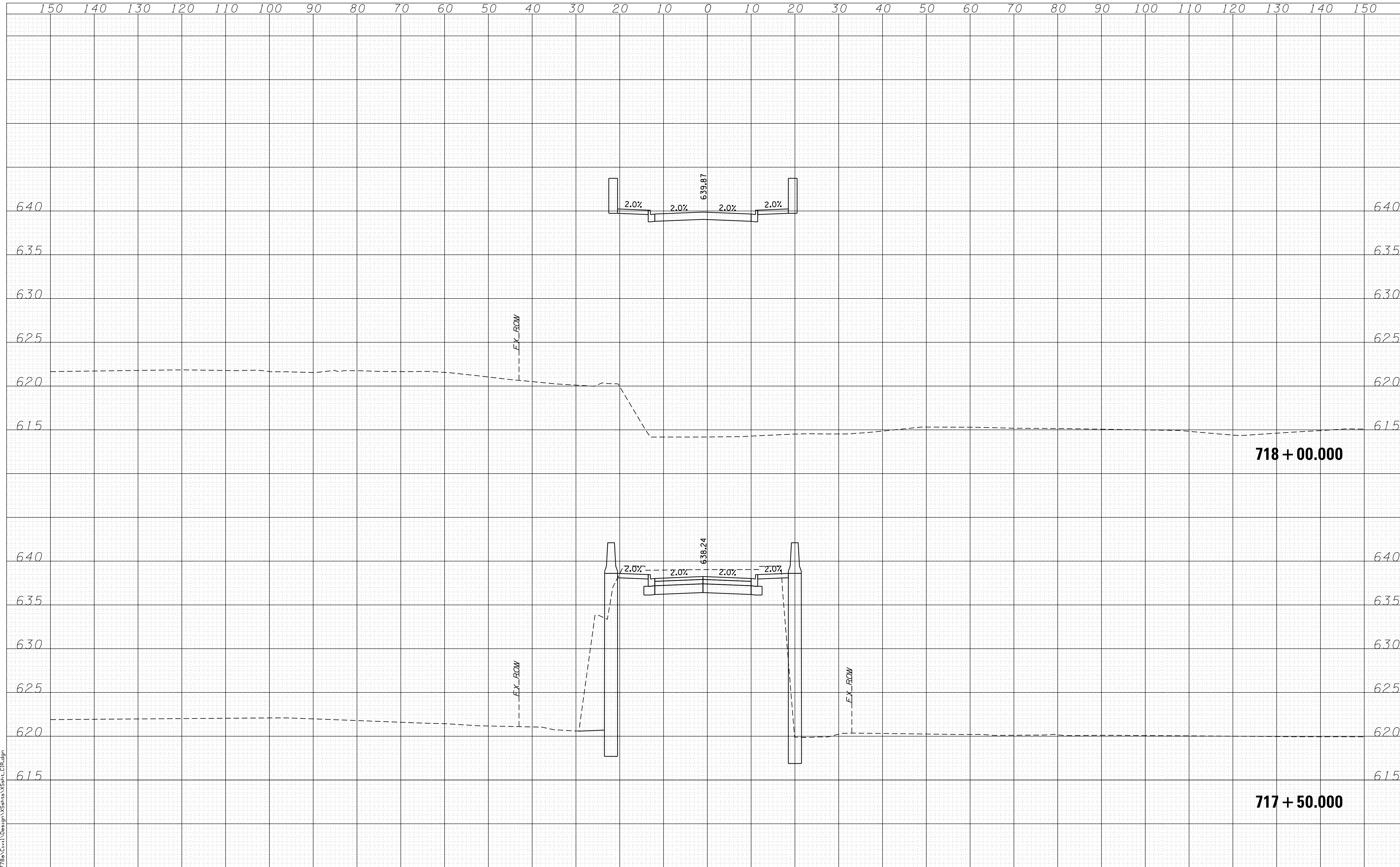
**STATE OF ILLINOIS
 DEPARTMENT OF TRANSPORTATION**

**I-290 PHASE 1 STUDY
 PRELIMINARY CROSS SECTIONS
 CIRCLE AVENUE**
 SCALE: H:1"=10', V:1"=5' SHEET 3 OF SHEETS STA. 716+50.000 TO STA.717+00.000

F.A. RTE.	SECTION	COUNTY	TOTAL SHEETS	SHEET NO.
		COOK	3	3
CONTRACT NO.				
ILLINOIS FED. AID PROJECT				

DATE	
BY	
FINAL SURVEY NO.	
SURVEYED AREAS	
PLOTTED TEMPLATE	
AREAS CHECKED	

DATE	
BY	
ORIGINAL SURVEY NO.	
SURVEYED AREAS	
PLOTTED TEMPLATE	
AREAS CHECKED	



PARSONS BRINCKERHOFF
 30 N. LaSalle Street, Suite 4200
 Chicago, IL 60602
 (312) 782-8150 FAX# (312) 782-1684

USER NAME = *\$USER*	DESIGNED - ADR	REVISIED -
	DRAWN - ADR	REVISIED -
PLOT SCALE = 1"=10' (H) 1"=5' (V)	CHECKED - BK	REVISIED -
PLOT DATE = 7/28/2014	DATE - 07/21/14	REVISIED -

**STATE OF ILLINOIS
 DEPARTMENT OF TRANSPORTATION**

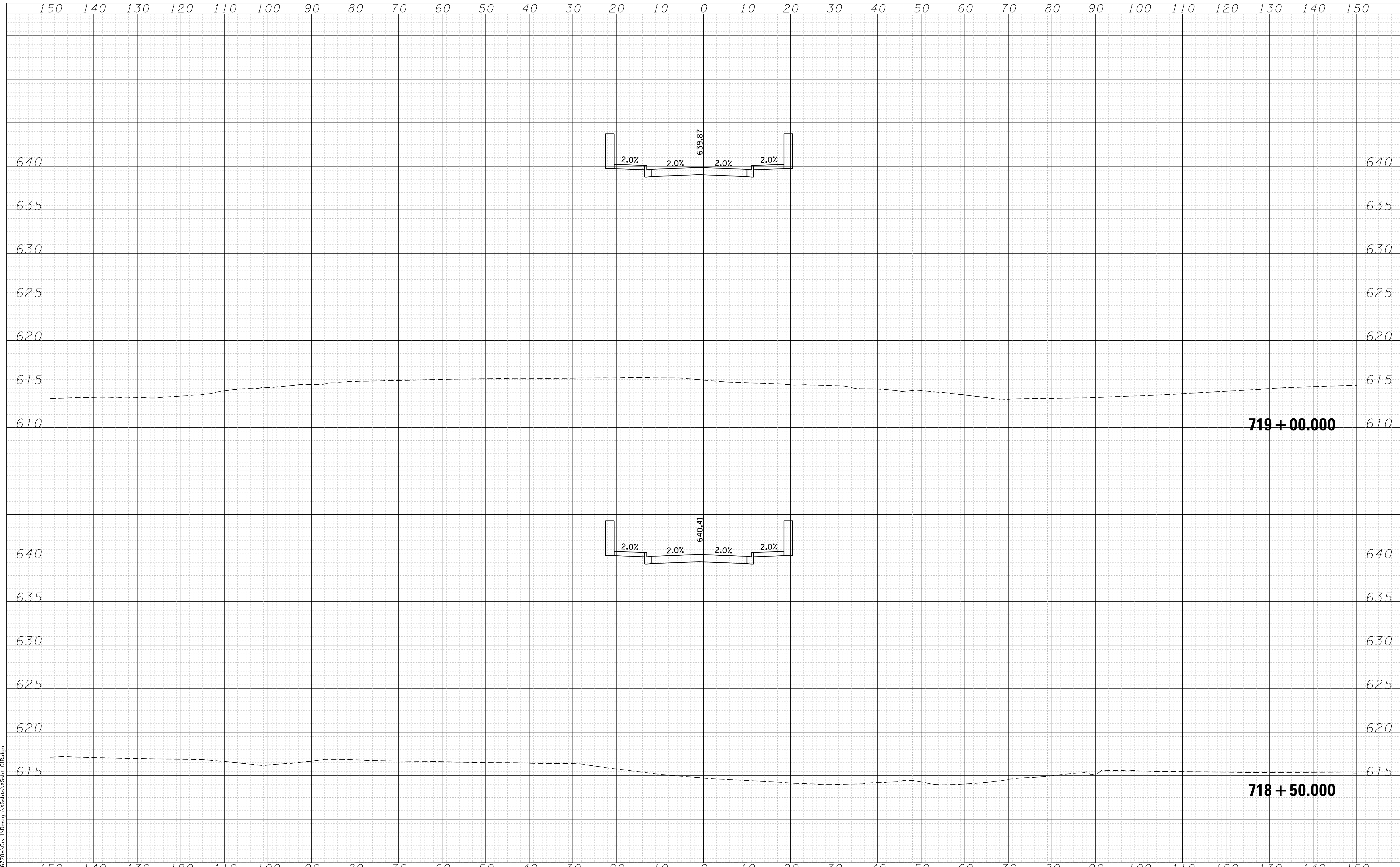
**I-290 PHASE 1 STUDY
 PRELIMINARY CROSS SECTIONS
 CIRCLE AVENUE**

SCALE: H:1"=10', V:1"=5' SHEET 4 OF SHEETS STA. 717+50.000 TO STA.718+00.000

F.A. RTE.	SECTION	COUNTY	TOTAL SHEETS	SHEET NO.
		COOK	4	4
CONTRACT NO.				
ILLINOIS FED. AID PROJECT				

DATE	
BY	
FINAL SURVEY	SURVEYED
NOTE BOOK	PLOTTED
NO.	AREAS CHECKED

DATE	
BY	
ORIGINAL SURVEY	SURVEYED
NOTE BOOK	PLOTTED
NO.	AREAS CHECKED



PARSONS BRINCKERHOFF
 30 N. LaSalle Street, Suite 4200
 Chicago, IL 60602
 (312) 782-8150 FAX# (312) 782-1684

USER NAME = *\$USER*	DESIGNED - ADR	REVISED -
	DRAWN - ADR	REVISED -
PLOT SCALE = 1"=10' (H) 1"=5' (V)	CHECKED - BK	REVISED -
PLOT DATE = 7/28/2014	DATE - 07/21/14	REVISED -

**STATE OF ILLINOIS
 DEPARTMENT OF TRANSPORTATION**

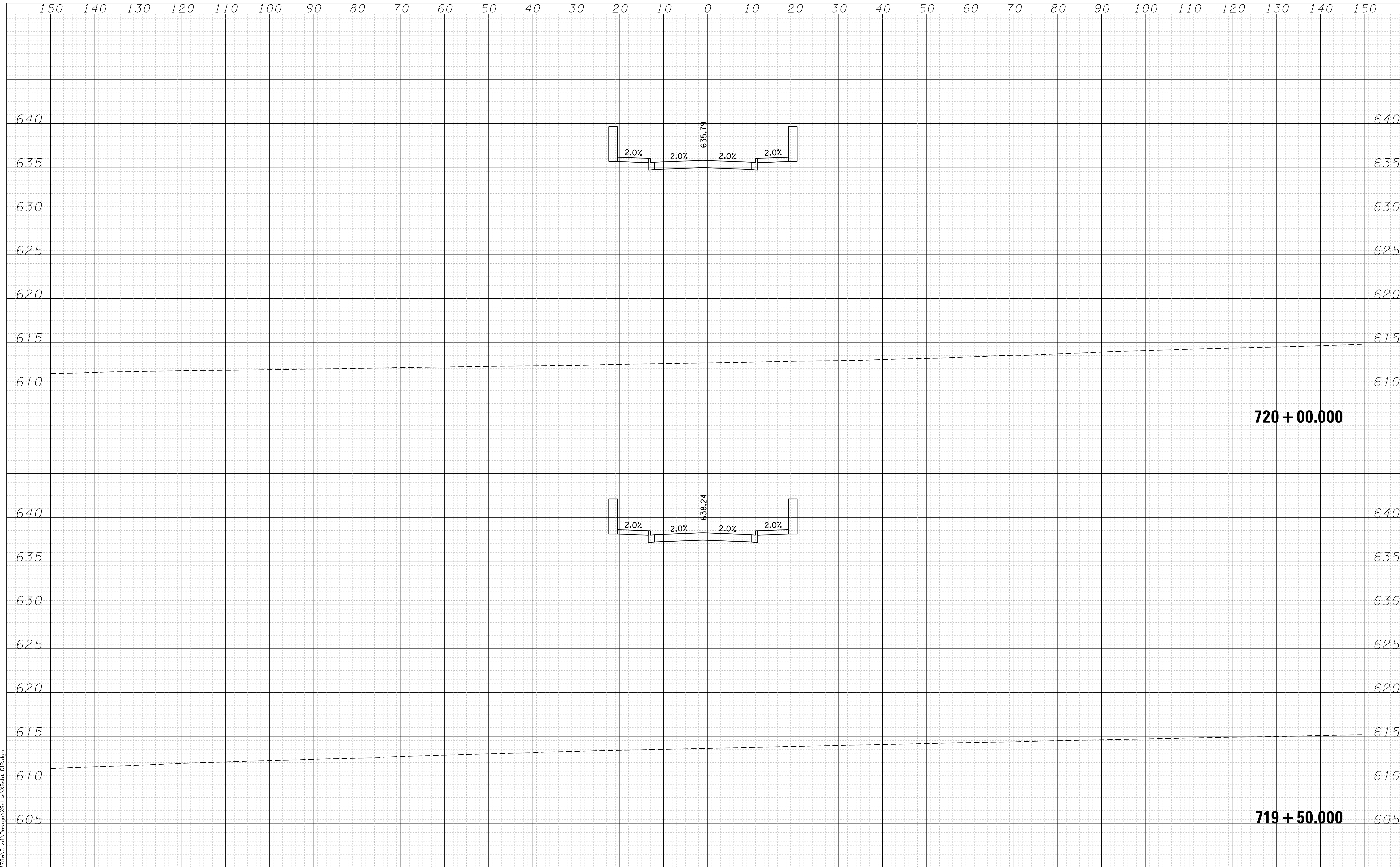
**I-290 PHASE 1 STUDY
 PRELIMINARY CROSS SECTIONS
 CIRCLE AVENUE**
 SCALE: H:1"=10', V:1"=5' SHEET 5 OF SHEETS STA. 718+50.000 TO STA.719+00.000

F.A. RTE.	SECTION	COUNTY	TOTAL SHEETS	SHEET NO.
		COOK	5	5
CONTRACT NO.				
ILLINOIS FED. AID PROJECT				

FILE NAME = I:\1678a\Civil\Design\XSShsts\XSShsts_CIR.dgn

DATE	
BY	
FINAL SURVEY	SURVEYED
NOTE BOOK	PLOTTED
NO.	AREAS CHECKED

DATE	
BY	
ORIGINAL SURVEY	SURVEYED
NOTE BOOK	PLOTTED
NO.	AREAS CHECKED



PARSONS BRINCKERHOFF
 30 N. LaSalle Street, Suite 4200
 Chicago, IL 60602
 (312) 782-8150 FAX# (312) 782-1684

USER NAME = *\$USER*	DESIGNED - ADR	REVISIED -
	DRAWN - ADR	REVISIED -
PLOT SCALE = 1"=10' (H) 1"=5' (V)	CHECKED - BK	REVISIED -
PLOT DATE = 7/28/2014	DATE - 07/21/14	REVISIED -

**STATE OF ILLINOIS
 DEPARTMENT OF TRANSPORTATION**

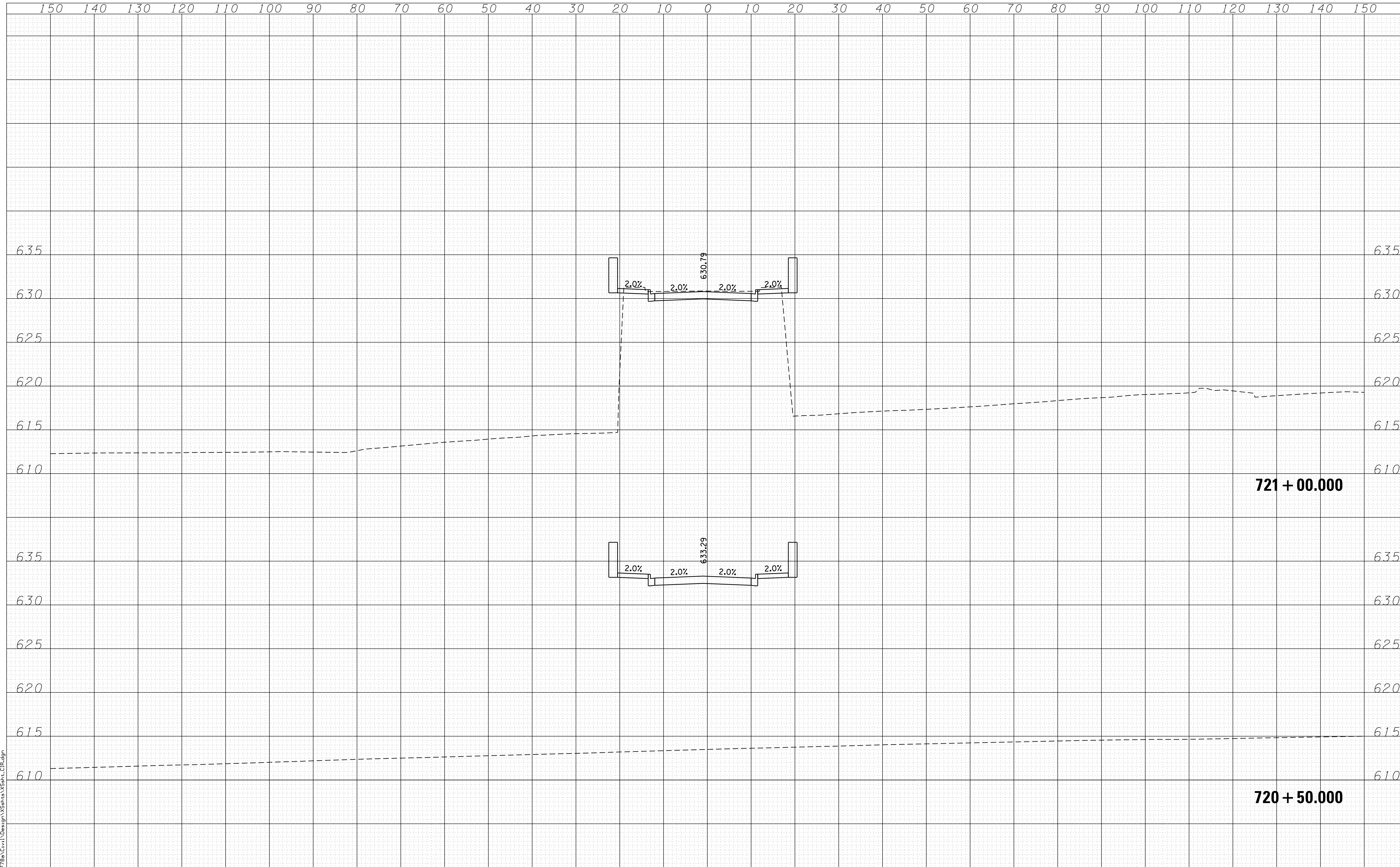
**I-290 PHASE 1 STUDY
 PRELIMINARY CROSS SECTIONS
 CIRCLE AVENUE**

SCALE: H:1"=10', V:1"=5' SHEET 6 OF SHEETS STA. 719+50.000 TO STA.720+00.000

F.A. RTE.	SECTION	COUNTY	TOTAL SHEETS	SHEET NO.
		COOK	6	6
CONTRACT NO.				
ILLINOIS FED. AID PROJECT				

DATE	
BY	
SURVEYED	
PLOTTED	
TEMPLATE	
AREAS	
CHECKED	
FINAL SURVEY NOTE BOOK NO.	

DATE	
BY	
SURVEYED	
PLOTTED	
TEMPLATE	
AREAS	
CHECKED	
ORIGINAL SURVEY NOTE BOOK NO.	



PARSONS BRINCKERHOFF
 30 N. LaSalle Street, Suite 4200
 Chicago, IL 60602
 (312) 782-8150 FAX# (312) 782-1684

USER NAME = *\$USER*	DESIGNED - ADR	REVISED -
	DRAWN - ADR	REVISED -
PLOT SCALE = 1"=10' (H) 1"=5' (V)	CHECKED - BK	REVISED -
PLOT DATE = 7/28/2014	DATE - 07/21/14	REVISED -

**STATE OF ILLINOIS
 DEPARTMENT OF TRANSPORTATION**

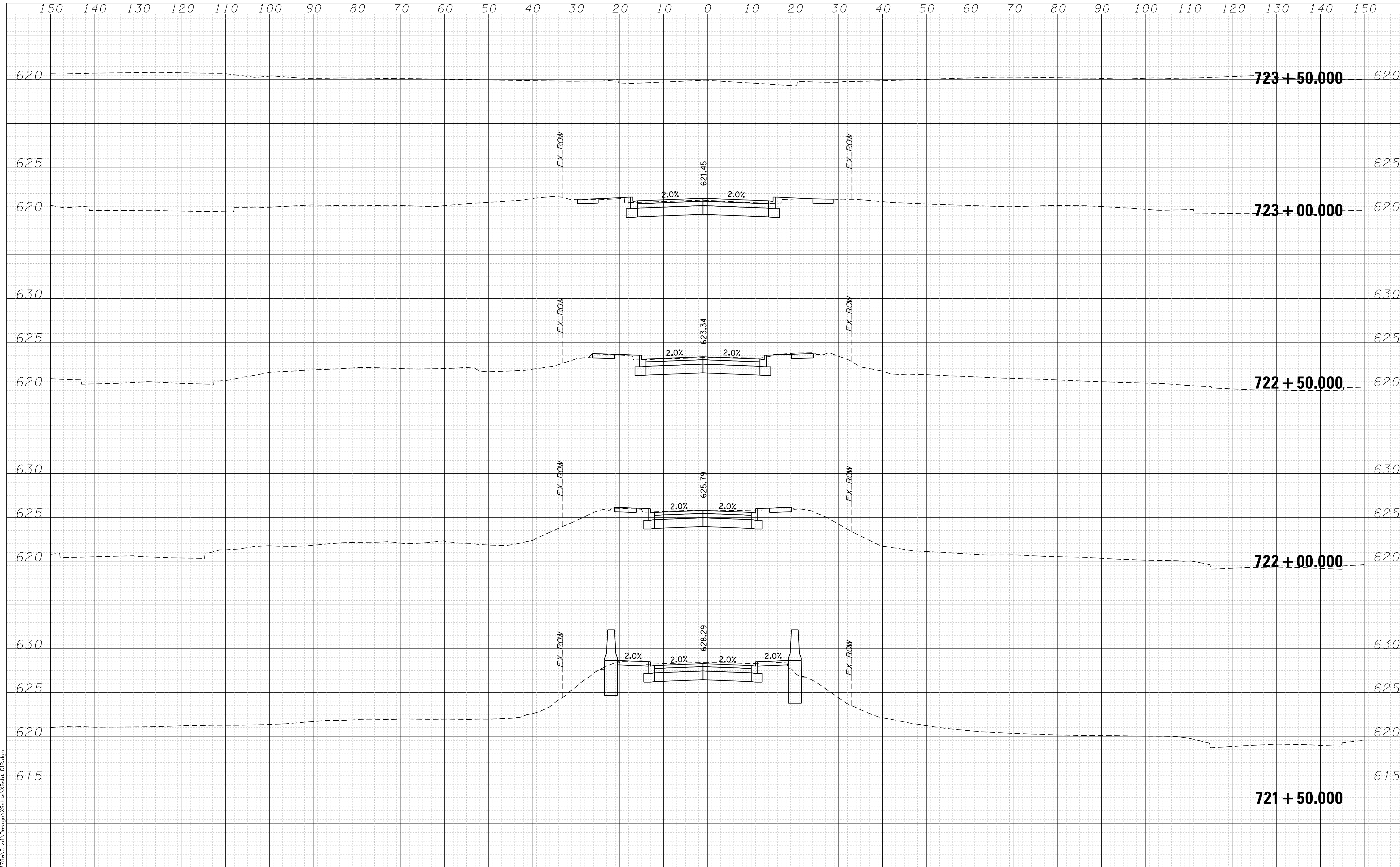
**I-290 PHASE 1 STUDY
 PRELIMINARY CROSS SECTIONS
 CIRCLE AVENUE**

SCALE: H:1"=10', V:1"=5' SHEET 7 OF SHEETS STA. 720+50,000 TO STA.721+00,000

F.A. RTE.	SECTION	COUNTY	TOTAL SHEETS	SHEET NO.
		COOK	7	7
CONTRACT NO.				
ILLINOIS FED. AID PROJECT				

DATE	
BY	
FINAL SURVEY	SURVEYED
NOTE BOOK	PLOTTED
NO.	AREAS CHECKED

DATE	
BY	
ORIGINAL SURVEY	SURVEYED
NOTE BOOK	PLOTTED
NO.	AREAS CHECKED



FILE NAME = I:\1678a\Civil\Design\XSheet\XSheet1.dwg

PARSONS BRINCKERHOFF
 30 N. LaSalle Street, Suite 4200
 Chicago, IL 60602
 (312) 782-8150 FAX# (312) 782-1684

USER NAME = *USER*	DESIGNED - ADR	REVISIED -
	DRAWN - ADR	REVISIED -
PLOT SCALE = 1"=10' (H) 1"=5' (V)	CHECKED - BK	REVISIED -
PLOT DATE = 7/28/2014	DATE - 07/21/14	REVISIED -

**STATE OF ILLINOIS
 DEPARTMENT OF TRANSPORTATION**

**I-290 PHASE 1 STUDY
 PRELIMINARY CROSS SECTIONS
 CIRCLE AVENUE**

SCALE: H:1"=10', V:1"=5' SHEET 8 OF SHEETS STA. 721+50.000 TO STA.723+50.000

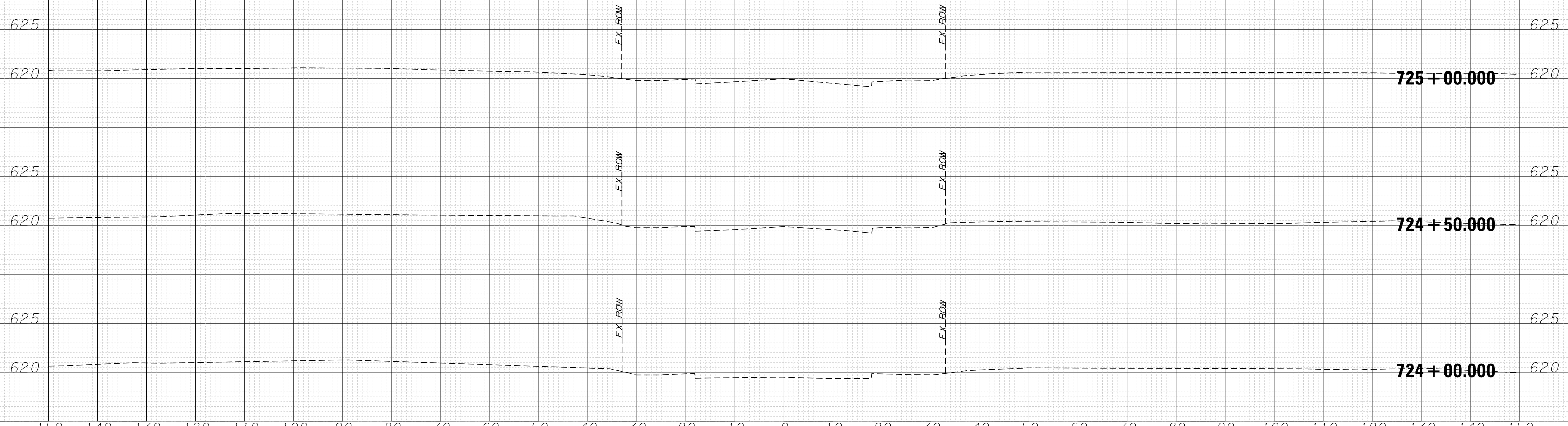
F.A. RTE.	SECTION	COUNTY	TOTAL SHEETS	SHEET NO.
		COOK	8	8
CONTRACT NO.				
ILLINOIS FED. AID PROJECT				

150 140 130 120 110 100 90 80 70 60 50 40 30 20 10 0 10 20 30 40 50 60 70 80 90 100 110 120 130 140 150

FINAL SURVEY NO.	SURVEYED PLOTTED AREAS CHECKED	DATE
NOTE BOOK	TEMPLATE AREAS CHECKED	

ORIGINAL SURVEY NO.	SURVEYED PLOTTED AREAS CHECKED	DATE
NOTE BOOK	TEMPLATE AREAS CHECKED	

FILE NAME = I:\16178a\Civil\Design\X58hts\X58hts_CIR.dgn



PARSONS BRINCKERHOFF
 30 N. LaSalle Street, Suite 4200
 Chicago, IL 60602
 (312) 782-8150 FAX# (312) 782-1684

USER NAME = *USERS*	DESIGNED - ADR	REVISIED -
	DRAWN - ADR	REVISIED -
PLOT SCALE = 1"=10' (H) 1"=5' (V)	CHECKED - BK	REVISIED -
PLOT DATE = 7/28/2014	DATE - 07/21/14	REVISIED -

**STATE OF ILLINOIS
 DEPARTMENT OF TRANSPORTATION**

**I-290 PHASE 1 STUDY
 PRELIMINARY CROSS SECTIONS
 CIRCLE AVENUE**
 SCALE: H:1"=10', V:1"=5' SHEET 9 OF SHEETS STA. 724+00.000 TO STA.725+00.000

F.A. RTE.	SECTION	COUNTY	TOTAL SHEETS	SHEET NO.
		COOK	9	9
CONTRACT NO.				
ILLINOIS FED. AID PROJECT				

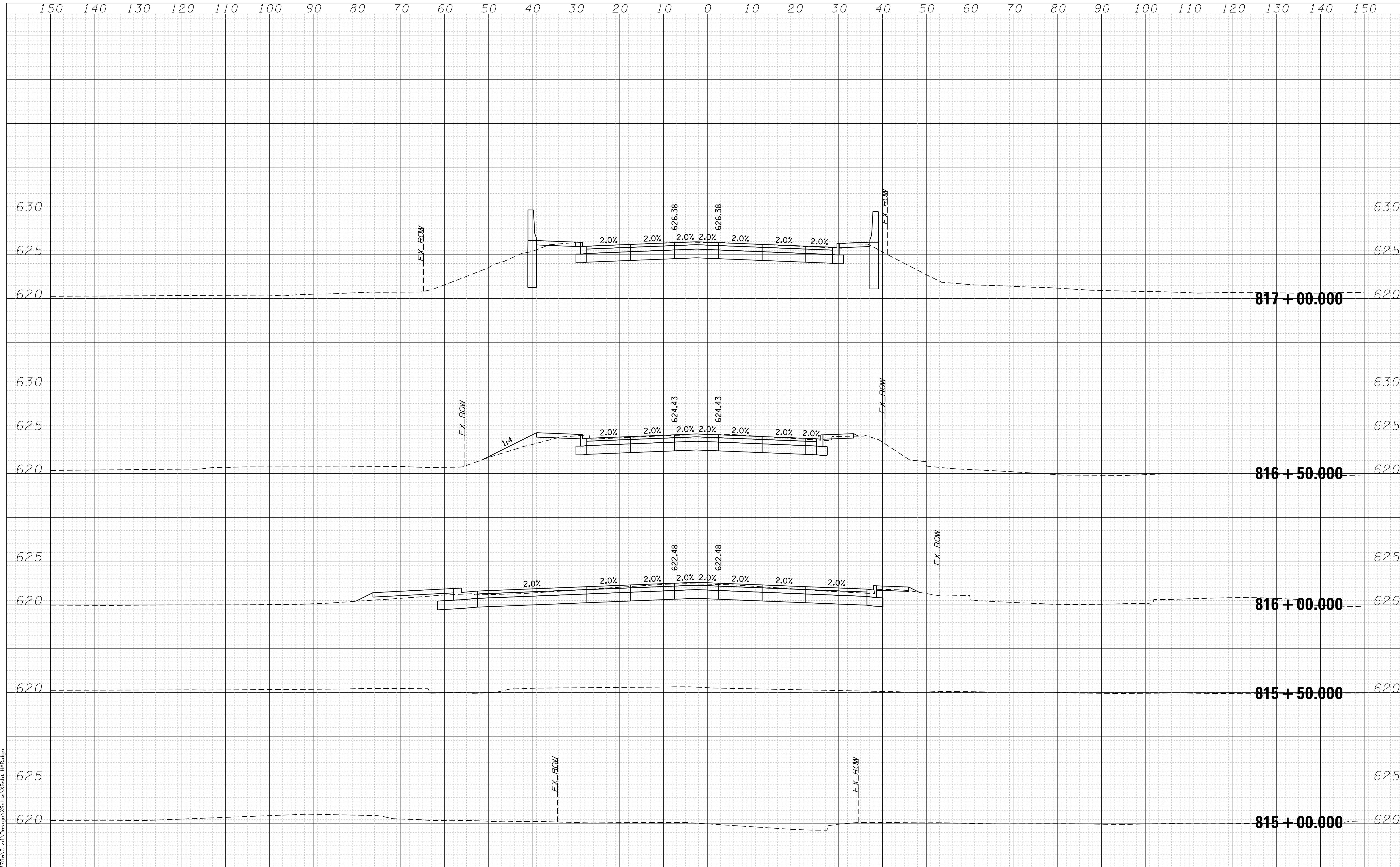
**I-290 CROSS SECTIONS
HARLEM AVENUE**

JULY 2014

PRELIMINARY – FOR DISCUSSION PURPOSES ONLY

DATE	
BY	
FINAL SURVEY	
SURVEYED	
PLOTTED	
TEMPLATE	
AREAS	
AREAS CHECKED	
NO.	

DATE	
BY	
ORIGINAL SURVEY	
SURVEYED	
PLOTTED	
TEMPLATE	
AREAS	
AREAS CHECKED	
NO.	



FILE NAME = I:\16178a\Civil\Drawings\Xsections\XSec14.HAR.dgn

PARSONS BRINCKERHOFF
 30 N. LaSalle Street, Suite 4200
 Chicago, IL 60602
 (312) 782-8150 FAX# (312) 782-1684

USER NAME =	USER*
DESIGNED -	ADR
DRAWN -	ADR
CHECKED -	BK
DATE -	07/28/14

REVISED -	
REVISED -	
REVISED -	
REVISED -	

**STATE OF ILLINOIS
 DEPARTMENT OF TRANSPORTATION**

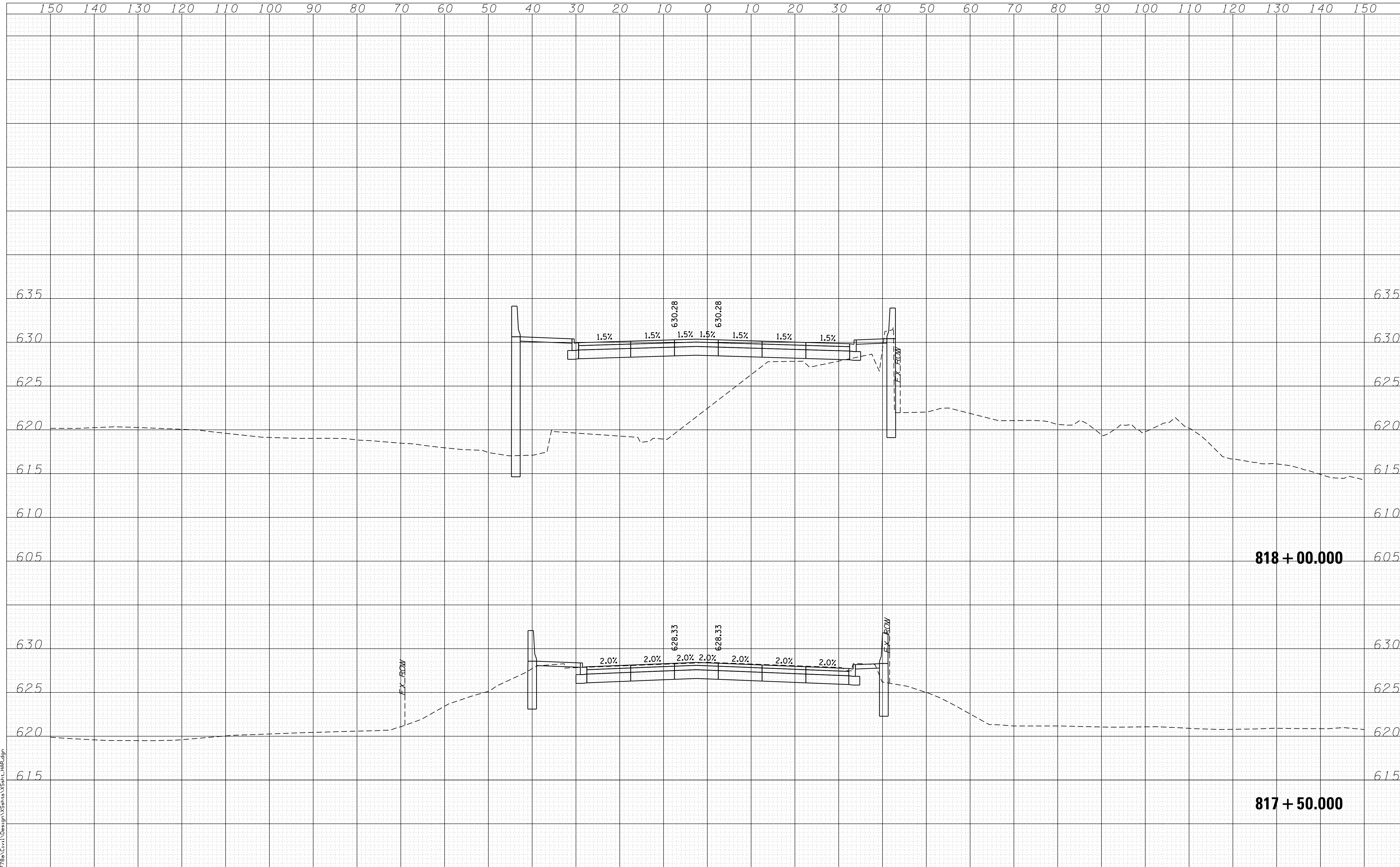
SCALE: H:1"=10', V:1"=5'	SHEET 1 OF SHEETS	STA. 815+00.000 TO STA.817+00.000
--------------------------	-------------------	-----------------------------------

**I-290 PHASE 1 STUDY
 PRELIMINARY CROSS SECTIONS
 HARLEM AVENUE**

F.A. RTE.	SECTION	COUNTY	TOTAL SHEETS	SHEET NO.
		COOK	1	1
CONTRACT NO.				
ILLINOIS FED. AID PROJECT				

DATE	
BY	
FINAL SURVEY	SURVEYED
NOTE BOOK	PLOTTED
NO.	TEMPLATE
	AREAS CHECKED

DATE	
BY	
ORIGINAL SURVEY	SURVEYED
NOTE BOOK	PLOTTED
NO.	TEMPLATE
	AREAS CHECKED



PARSONS BRINCKERHOFF
 30 N. LaSalle Street, Suite 4200
 Chicago, IL 60602
 (312) 782-8150 FAX# (312) 782-1684

USER NAME = *USER*	DESIGNED - ADR	REVISIED -
	DRAWN - ADR	REVISIED -
PLOT SCALE = 1"=10' (H) 1"=5' (V)	CHECKED - BK	REVISIED -
PLOT DATE = 7/28/2014	DATE - 07/28/14	REVISIED -

**STATE OF ILLINOIS
 DEPARTMENT OF TRANSPORTATION**

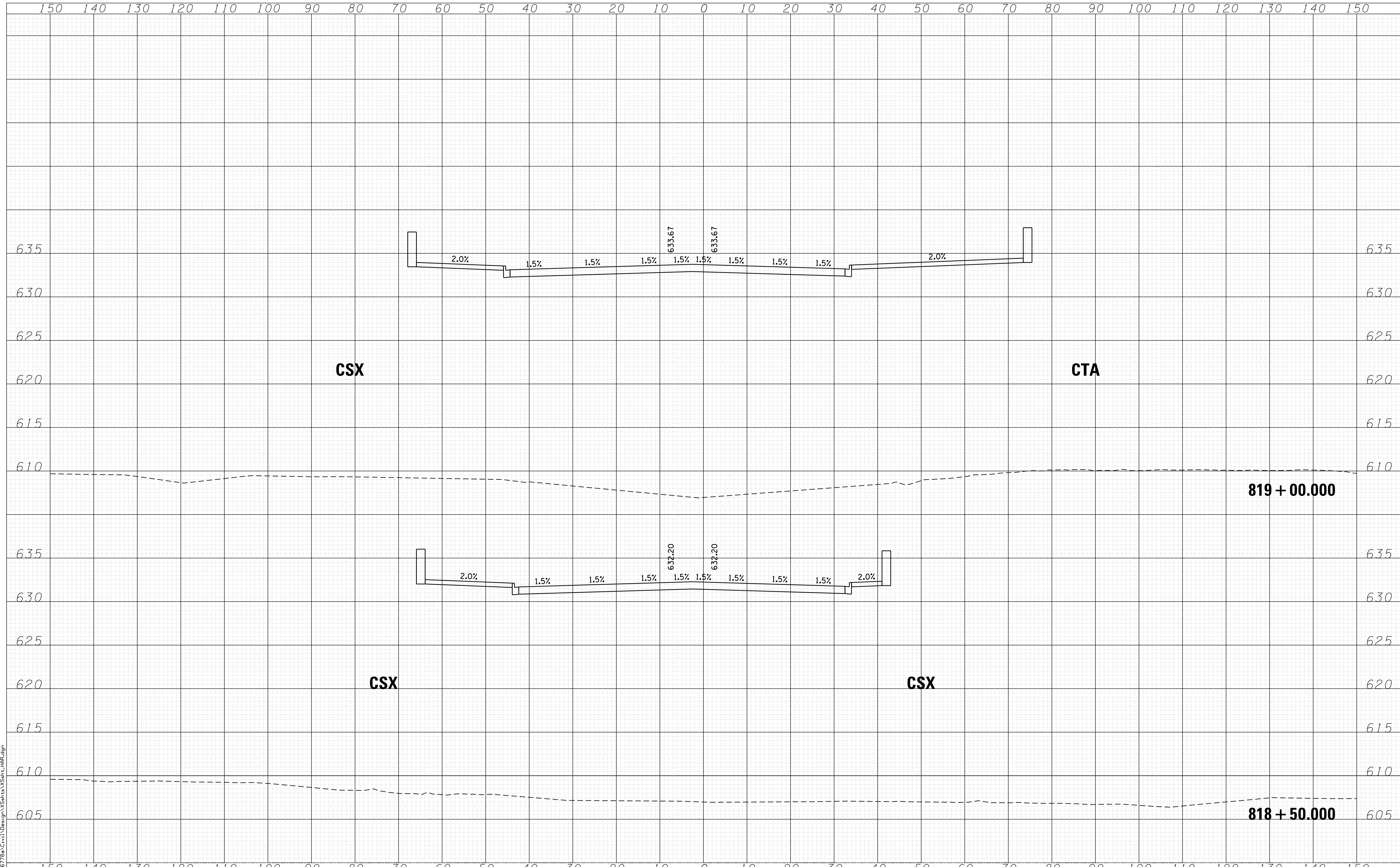
**I-290 PHASE 1 STUDY
 PRELIMINARY CROSS SECTIONS
 HARLEM AVENUE**

SCALE: H:1"=10', V:1"=5' SHEET 2 OF SHEETS STA. 817+50.000 TO STA.818+00.000

F.A. RTE.	SECTION	COUNTY	TOTAL SHEETS	SHEET NO.
		COOK	2	2
CONTRACT NO.				
ILLINOIS FED. AID PROJECT				

DATE	
BY	
FINAL SURVEY	SURVEYED
NOTE BOOK	PLOTTED
NO.	AREAS CHECKED

DATE	
BY	
ORIGINAL SURVEY	SURVEYED
NOTE BOOK	PLOTTED
NO.	AREAS CHECKED



FILE NAME = I:\16178a\Civil\Drawings\Xsections\XSec1.rvt

PARSONS BRINCKERHOFF
 30 N. LaSalle Street, Suite 4200
 Chicago, IL 60602
 (312) 782-8150 FAX# (312) 782-1684

USER NAME = *USERS*	DESIGNED - ADR	REVISED -
	DRAWN - ADR	REVISED -
PLOT SCALE = 1"=10' (H) 1"=5' (V)	CHECKED - BK	REVISED -
PLOT DATE = 7/28/2014	DATE - 07/28/14	REVISED -

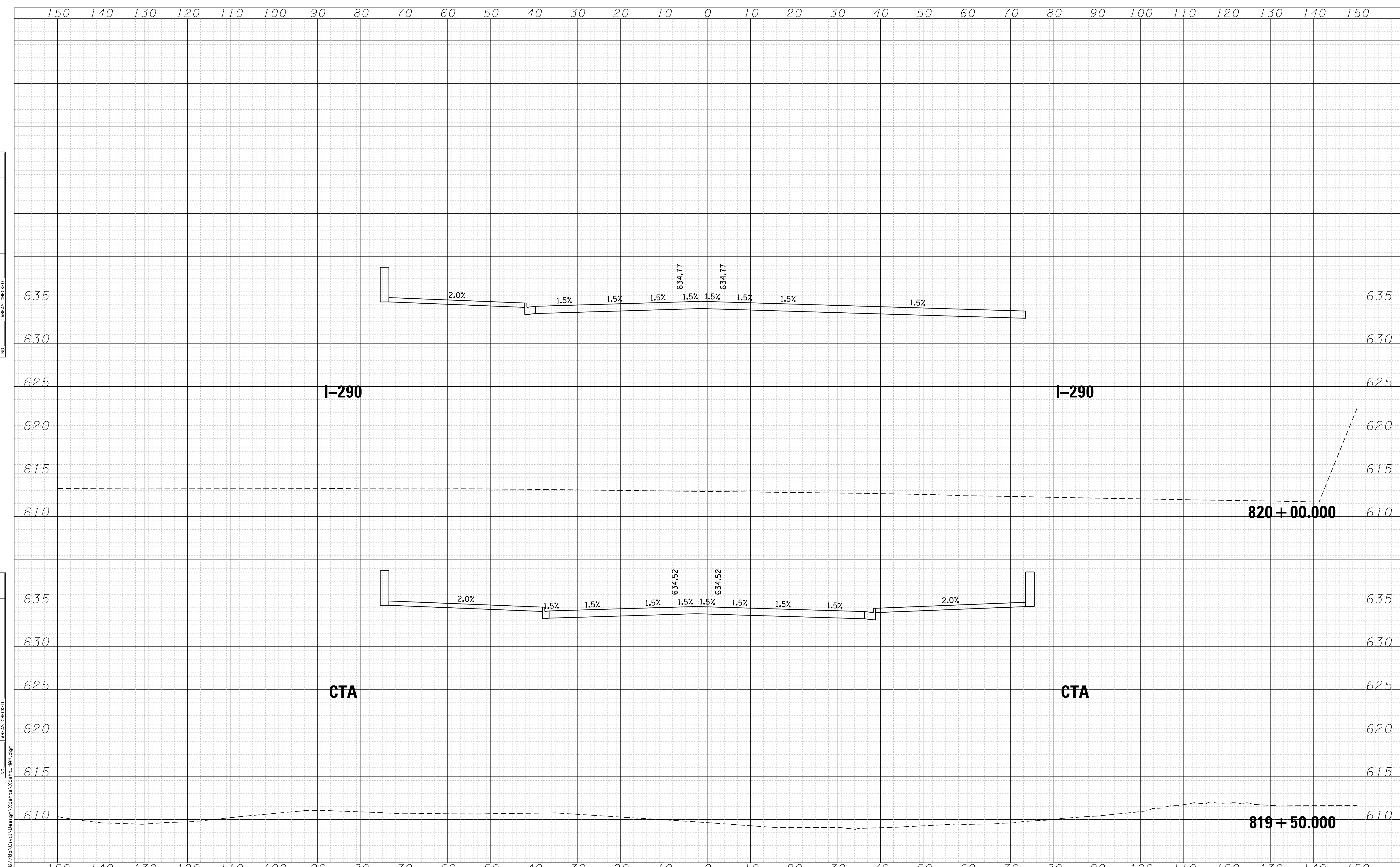
STATE OF ILLINOIS
DEPARTMENT OF TRANSPORTATION

I-290 PHASE 1 STUDY
PRELIMINARY CROSS SECTIONS
HARLEM AVENUE
 SCALE: H:1"=10', V:1"=5' SHEET 3 OF SHEETS STA. 818+50.000 TO STA.819+00.000

F.A. RTE.	SECTION	COUNTY	TOTAL SHEETS	SHEET NO.
		COOK	3	3
CONTRACT NO.				
ILLINOIS FED. AID PROJECT				

FINAL SURVEY NO.	SURVEYED	DATE
NOTE BOOK	PLOTTED	
AREAS CHECKED	TEMPLATE	
	AREAS	

ORIGINAL SURVEY NO.	SURVEYED	DATE
NOTE BOOK	PLOTTED	
AREAS CHECKED	TEMPLATE	
	AREAS	



FILE NAME = I:\1678a\Civil\Drawings\Xsections\XSec1.ctb
PARSONS BRINCKERHOFF
 30 N. LaSalle Street, Suite 4200
 Chicago, IL 60602
 (312) 782-8150 FAX# (312) 782-1684

USER NAME = *USER*	DESIGNED - ADR	REVISIED -
	DRAWN - ADR	REVISIED -
PLOT SCALE = 1"=10' (H) 1"=5' (V)	CHECKED - BK	REVISIED -
PLOT DATE = 7/28/2014	DATE - 07/28/14	REVISIED -

**STATE OF ILLINOIS
DEPARTMENT OF TRANSPORTATION**

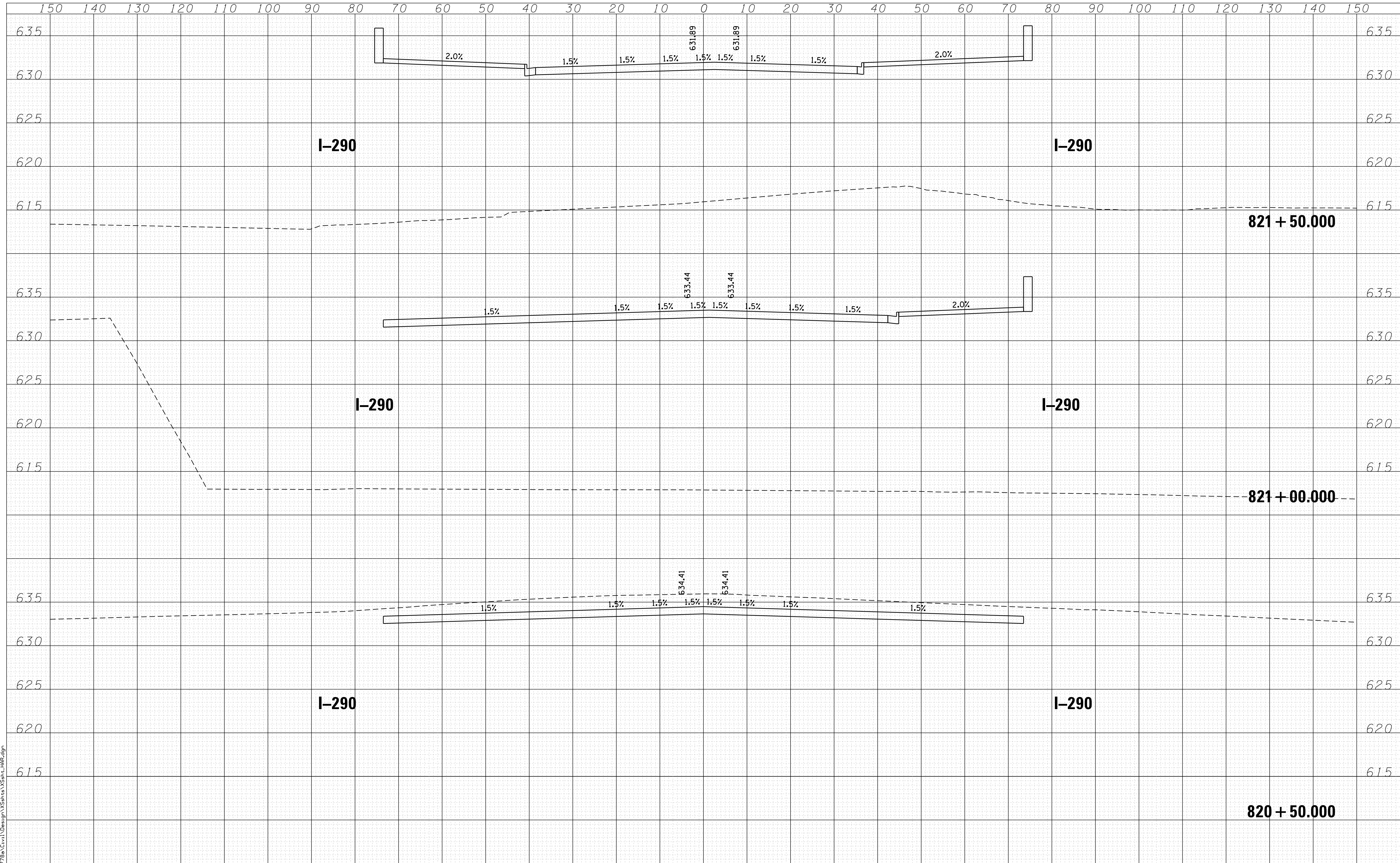
**I-290 PHASE 1 STUDY
PRELIMINARY CROSS SECTIONS
HARLEM AVENUE**

SCALE: H:1"=10', V:1"=5' SHEET 4 OF SHEETS STA. 819+50.000 TO STA.820+00.000

F.A. RTE.	SECTION	COUNTY	TOTAL SHEETS	SHEET NO.
		COOK	4	4
CONTRACT NO.				
ILLINOIS FED. AID PROJECT				

DATE	
BY	
SURVEYED	
PLOTTED	
TEMPLATE	
AREAS	
CHECKED	
FINAL SURVEY	
NOTE BOOK	
NO.	

DATE	
BY	
SURVEYED	
PLOTTED	
TEMPLATE	
AREAS	
CHECKED	
ORIGINAL SURVEY	
NOTE BOOK	
NO.	



FILE NAME = I:\1678a\Civil\Design\X58hsts\X58hsts.dwg

PARSONS BRINCKERHOFF
 30 N. LaSalle Street, Suite 4200
 Chicago, IL 60602
 (312) 782-8150 FAX# (312) 782-1684

USER NAME = *USERS*	DESIGNED - ADR	REVISIED -
	DRAWN - ADR	REVISIED -
PLOT SCALE = 1"=10' (H) 1"=5' (V)	CHECKED - BK	REVISIED -
PLOT DATE = 7/28/2014	DATE - 07/28/14	REVISIED -

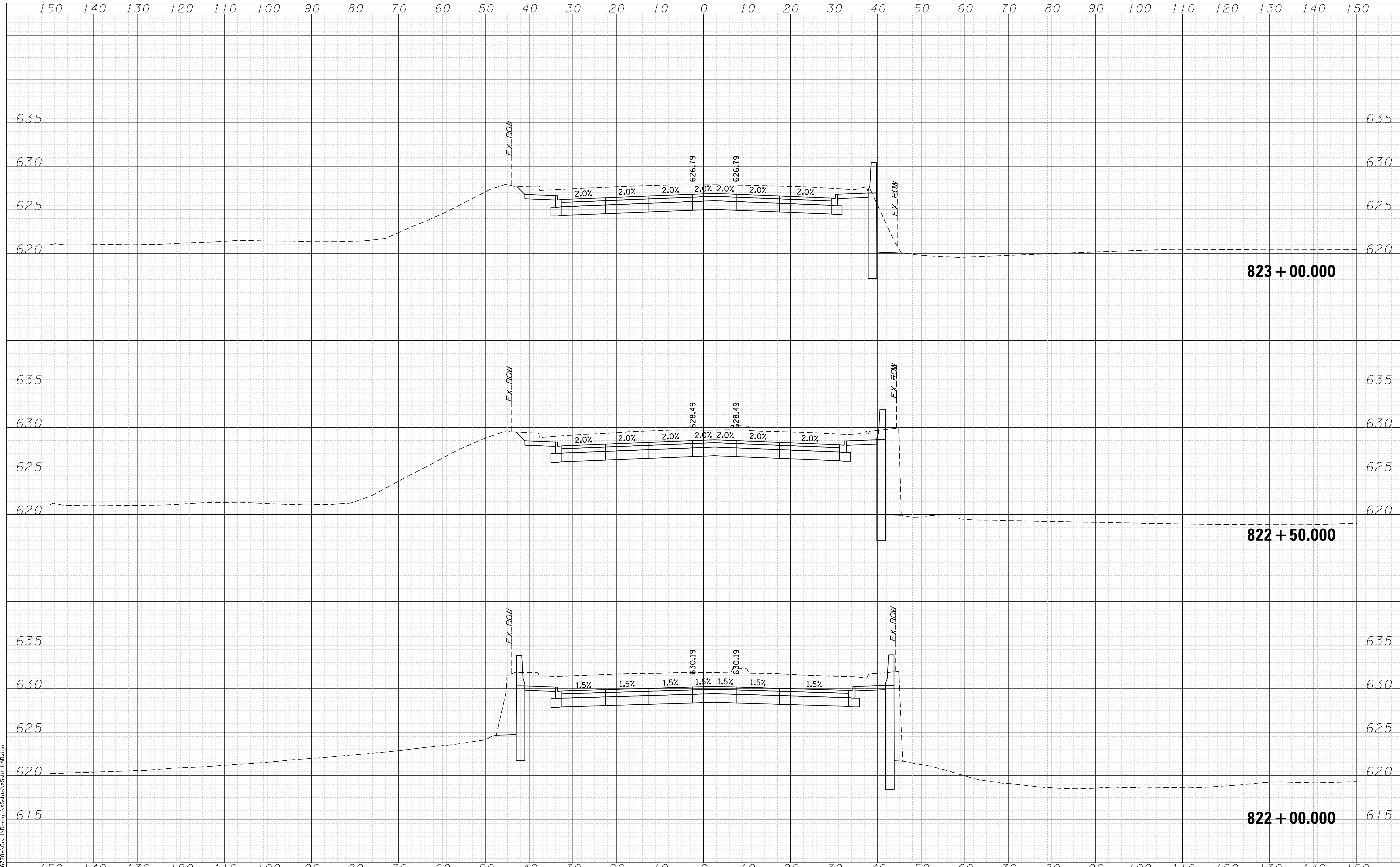
STATE OF ILLINOIS
DEPARTMENT OF TRANSPORTATION

I-290 PHASE 1 STUDY
PRELIMINARY CROSS SECTIONS
HARLEM AVENUE
 SCALE: H:1"=10', V:1"=5' SHEET 5 OF SHEETS STA. 820+50,000 TO STA.821+50,000

F.A. RTE.	SECTION	COUNTY	TOTAL SHEETS	SHEET NO.
		COOK	5	5
CONTRACT NO.				
ILLINOIS FED. AID PROJECT				

DATE	
BY	
SURVEYED	
PLOTTED	
TEMPLATE	
AREAS	
CHECKED	
FINAL SURVEY	
NOTE BOOK	
NO.	

DATE	
BY	
SURVEYED	
PLOTTED	
TEMPLATE	
AREAS	
CHECKED	
ORIGINAL SURVEY	
NOTE BOOK	
NO.	



PARSONS BRINCKERHOFF
 30 N. LaSalle Street, Suite 4200
 Chicago, IL 60602
 (312) 782-8150 FAX# (312) 782-1684

USER NAME = *USERS*	DESIGNED - ADR	REVISIED -
	DRAWN - ADR	REVISIED -
PLOT SCALE = 1"=10' (H) 1"=5' (V)	CHECKED - BK	REVISIED -
PLOT DATE = 7/28/2014	DATE - 07/28/14	REVISIED -

**STATE OF ILLINOIS
 DEPARTMENT OF TRANSPORTATION**

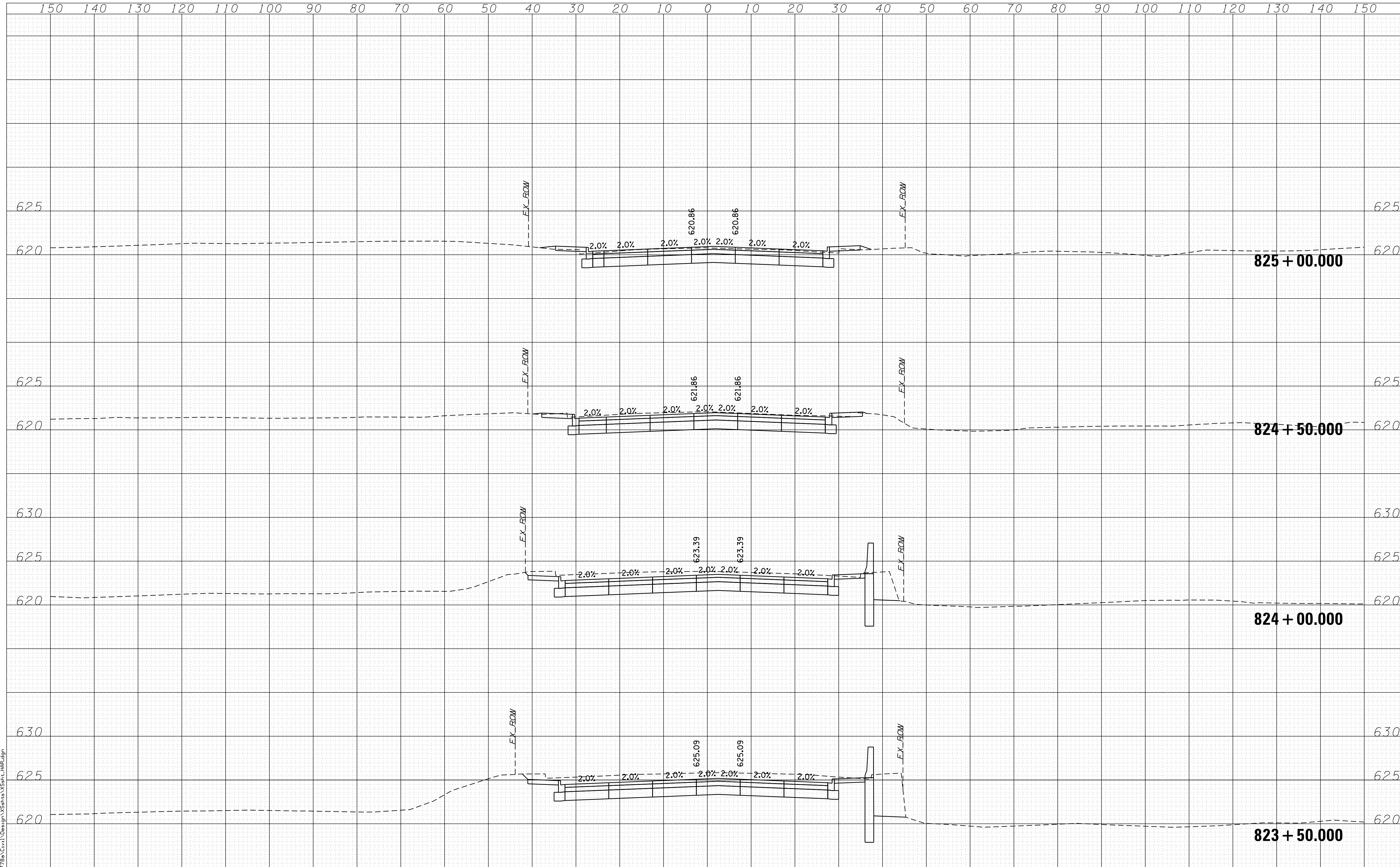
**I-290 PHASE 1 STUDY
 PRELIMINARY CROSS SECTIONS
 HARLEM AVENUE**

SCALE: H:1"=10', V:1"=5' SHEET 6 OF SHEETS STA. 822+00,000 TO STA.823+00,000

F.A. RTE.	SECTION	COUNTY	TOTAL SHEETS	SHEET NO.
		COOK	6	6
CONTRACT NO.				
ILLINOIS FED. AID PROJECT				

DATE	
BY	
FINAL SURVEY NO.	
SURVEYED PLOTTED AREAS CHECKED	
NOTE BOOK	
TEMPLATE AREAS CHECKED	

DATE	
BY	
ORIGINAL SURVEY NO.	
SURVEYED PLOTTED AREAS CHECKED	
NOTE BOOK	
TEMPLATE AREAS CHECKED	



FILE NAME = I:\1678a\Civil\Drawings\XSections\XSec1.rvt

PARSONS BRINCKERHOFF
 30 N. LaSalle Street, Suite 4200
 Chicago, IL 60602
 (312) 782-8150 FAX# (312) 782-1684

USER NAME = *USER*	DESIGNED - ADR	REVISÉD -
	DRAWN - ADR	REVISÉD -
PLOT SCALE = 1"=10' (H) 1"=5' (V)	CHECKED - BK	REVISÉD -
PLOT DATE = 7/28/2014	DATE - 07/28/14	REVISÉD -

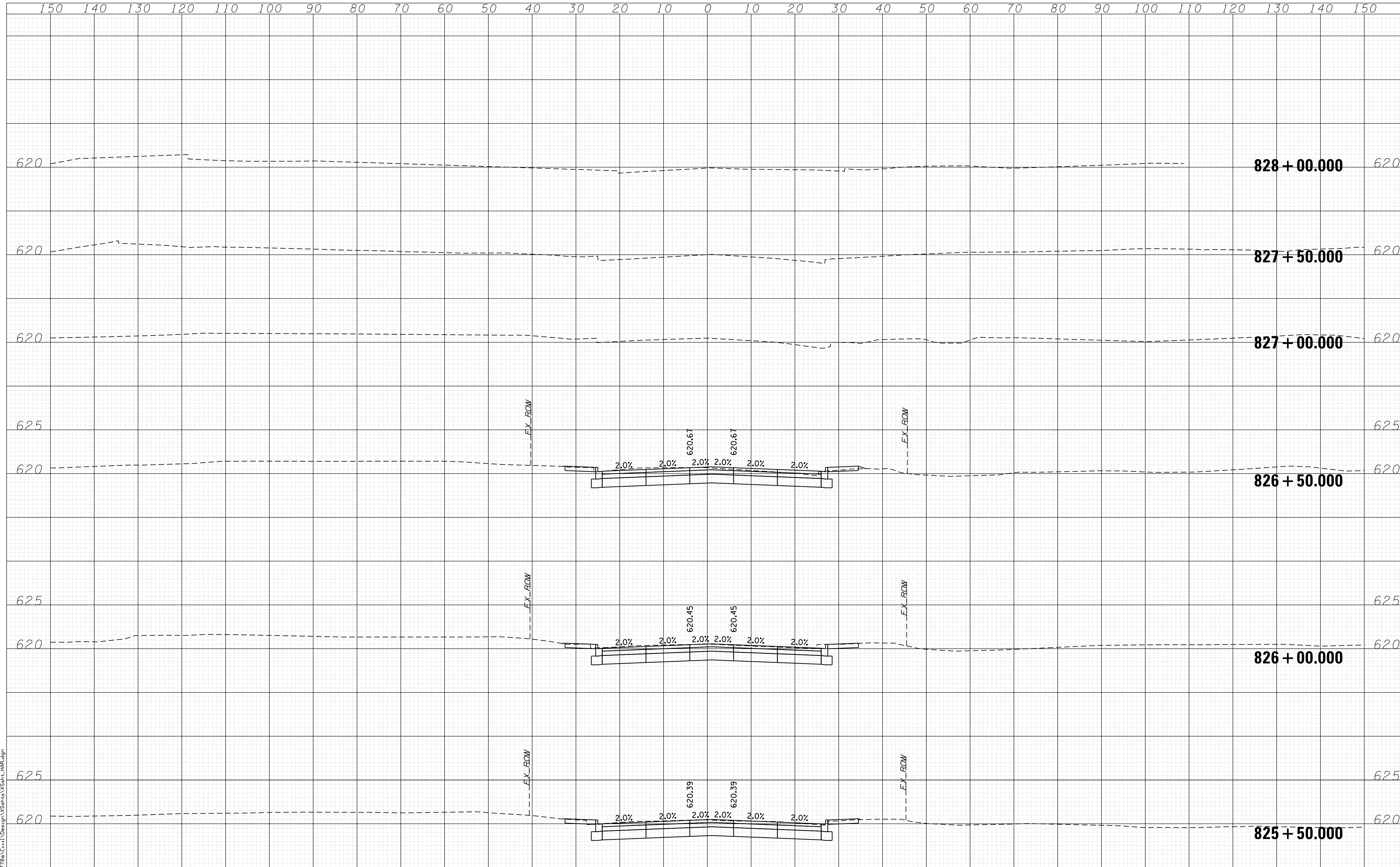
**STATE OF ILLINOIS
 DEPARTMENT OF TRANSPORTATION**

**I-290 PHASE 1 STUDY
 PRELIMINARY CROSS SECTIONS
 HARLEM AVENUE**
 SCALE: H:1"=10', V:1"=5' SHEET 7 OF SHEETS STA. 823+50.000 TO STA.825+00.000

F.A. RTE.	SECTION	COUNTY	TOTAL SHEETS	SHEET NO.
		COOK	7	7
CONTRACT NO.				
ILLINOIS FED. AID PROJECT				

DATE	
BY	
FINAL SURVEY NO.	
SURVEYED PLOTTED AREAS CHECKED	
TEMPLATE AREAS CHECKED	
NOTE BOOK AREAS CHECKED	

DATE	
BY	
ORIGINAL SURVEY NO.	
SURVEYED PLOTTED AREAS CHECKED	
TEMPLATE AREAS CHECKED	
NOTE BOOK AREAS CHECKED	



FILE NAME = I:\1678a\Civil\Drawings\Xsections\XSec14.HAR.dgn

PARSONS BRINCKERHOFF
 30 N. LaSalle Street, Suite 4200
 Chicago, IL 60602
 (312) 782-8150 FAX# (312) 782-1684

USER NAME = *USERS*	DESIGNED - ADR	REVISIED -
	DRAWN - ADR	REVISIED -
PLOT SCALE = 1"=10' (H) 1"=5' (V)	CHECKED - BK	REVISIED -
PLOT DATE = 7/28/2014	DATE - 07/28/14	REVISIED -

**STATE OF ILLINOIS
 DEPARTMENT OF TRANSPORTATION**

**I-290 PHASE 1 STUDY
 PRELIMINARY CROSS SECTIONS
 HARLEM AVENUE**
 SCALE: H:1"=10', V:1"=5' SHEET 8 OF SHEETS STA. 825+50.000 TO STA.828+00.000

F.A. RTE.	SECTION	COUNTY	TOTAL SHEETS	SHEET NO.
		COOK	8	8
CONTRACT NO.				
ILLINOIS FED. AID PROJECT				

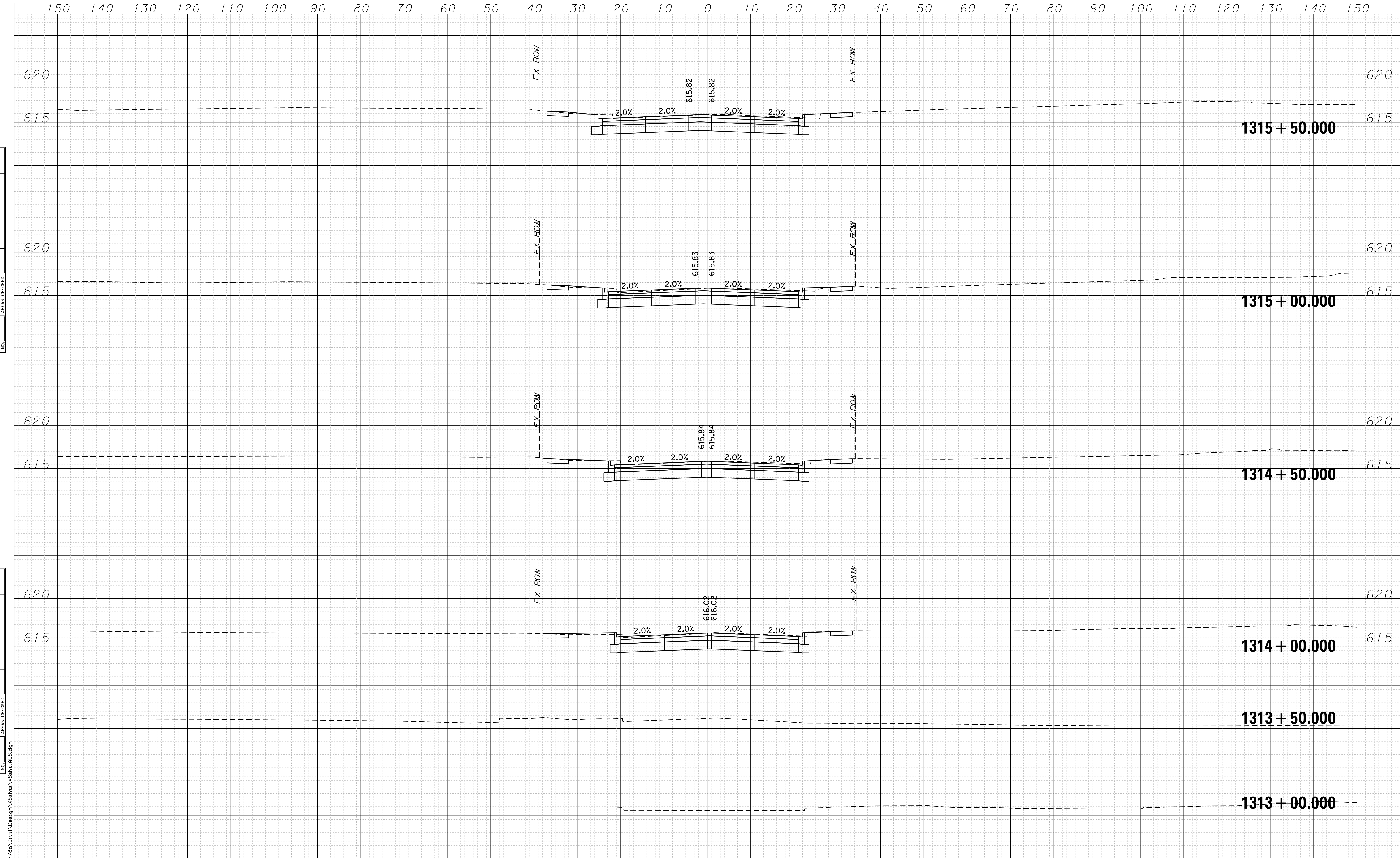
**I-290 CROSS SECTIONS
AUSTIN AVENUE**

JULY 2014

PRELIMINARY – FOR DISCUSSION PURPOSES ONLY

FINAL SURVEY	SURVEYED	DATE
NOTE BOOK	PLOTTED	BY
NO.	TEMPLATE	
	AREAS CHECKED	

ORIGINAL SURVEY	SURVEYED	DATE
NOTE BOOK	PLOTTED	BY
NO.	TEMPLATE	
	AREAS CHECKED	



PARSONS BRINCKERHOFF
 30 N. LaSalle Street, Suite 4200
 Chicago, IL 60602
 (312) 782-8150 FAX# (312) 782-1684

USER NAME = *\$USER*	DESIGNED - ADR	REVISIED -
	DRAWN - ADR	REVISIED -
PLOT SCALE = 1"=10' (H) 1"=5' (V)	CHECKED - BK	REVISIED -
PLOT DATE = 7/28/2014	DATE - 07/28/14	REVISIED -

**STATE OF ILLINOIS
 DEPARTMENT OF TRANSPORTATION**

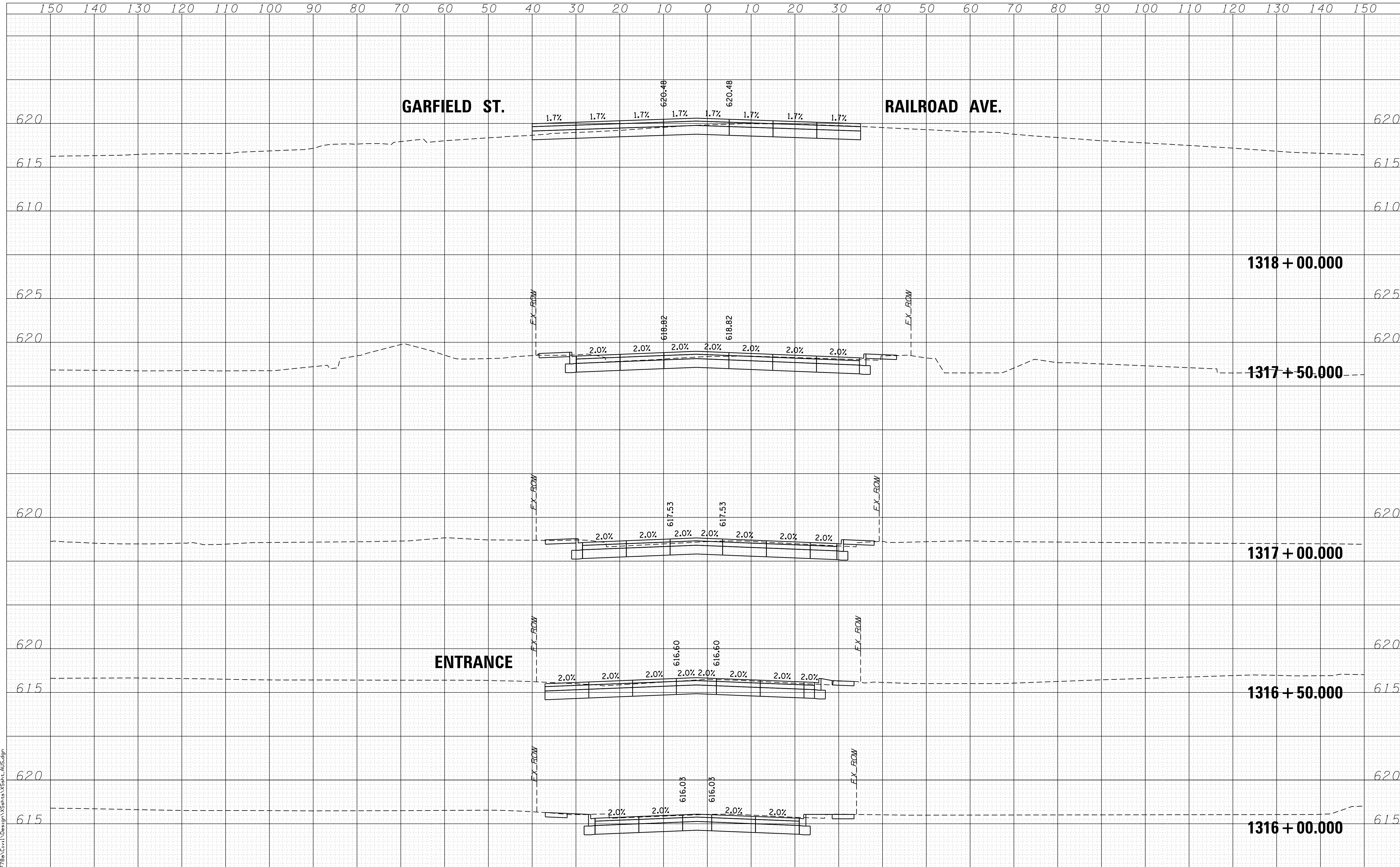
**I-290 PHASE 1 STUDY
 PRELIMINARY CROSS SECTIONS
 AUSTIN BOULEVARD**

SCALE: H:1"=10', V:1"=5' SHEET 1 OF SHEETS STA. 1313+00.000 TO STA.1315+50.000

F.A. RTE.	SECTION	COUNTY	TOTAL SHEETS	SHEET NO.
		COOK	1	1
CONTRACT NO.				
ILLINOIS FED. AID PROJECT				

DATE	
BY	
SURVEYED	
PLOTTED	
TEMPLATE	
AREAS	
CHECKED	
FINAL SURVEY	
NOTE BOOK	
NO.	

DATE	
BY	
SURVEYED	
PLOTTED	
TEMPLATE	
AREAS	
CHECKED	
ORIGINAL SURVEY	
NOTE BOOK	
NO.	



PARSONS BRINCKERHOFF
 30 N. LaSalle Street, Suite 4200
 Chicago, IL 60602
 (312) 782-8150 FAX# (312) 782-1684

USER NAME = *\$USER*	DESIGNED - ADR	REVISED -
	DRAWN - ADR	REVISED -
PLOT SCALE = 1"=10' (H) 1"=5' (V)	CHECKED - BK	REVISED -
PLOT DATE = 7/28/2014	DATE - 07/28/14	REVISED -

**STATE OF ILLINOIS
 DEPARTMENT OF TRANSPORTATION**

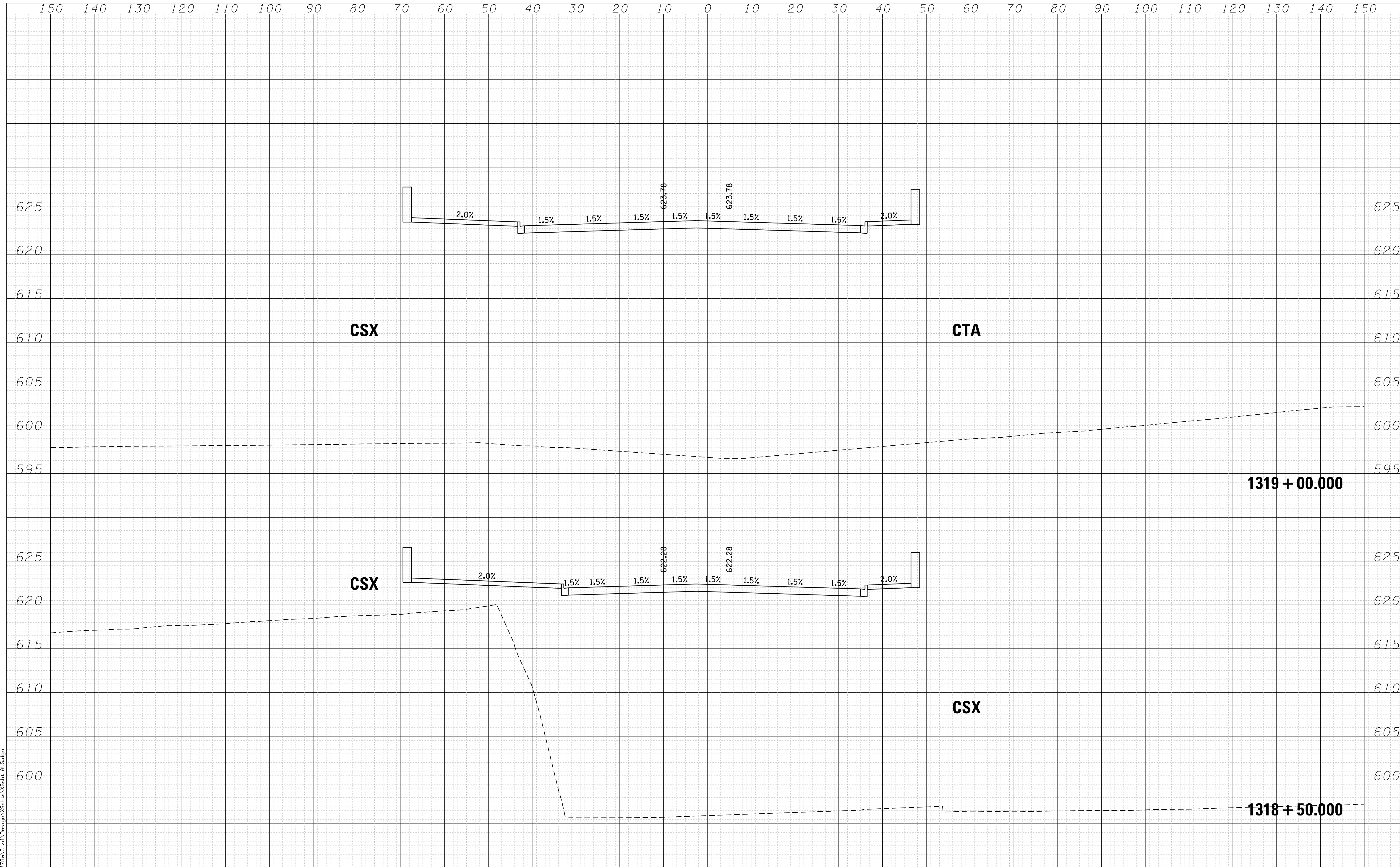
**I-290 PHASE 1 STUDY
 PRELIMINARY CROSS SECTIONS
 AUSTIN BOULEVARD**

SCALE: H:1"=10', V:1"=5' SHEET 2 OF SHEETS STA. 1316+00.000 TO STA.1318+00.000

F.A. RTE.	SECTION	COUNTY	TOTAL SHEETS	SHEET NO.
		COOK	2	2
CONTRACT NO.				
ILLINOIS FED. AID PROJECT				

DATE	
BY	
FINAL SURVEY	SURVEYED
NOTE BOOK	PLOTTED
NO.	AREAS CHECKED

DATE	
BY	
ORIGINAL SURVEY	SURVEYED
NOTE BOOK	PLOTTED
NO.	AREAS CHECKED



PARSONS BRINCKERHOFF
 30 N. LaSalle Street, Suite 4200
 Chicago, IL 60602
 (312) 782-8150 FAX# (312) 782-1684

USER NAME = *USER*	DESIGNED - ADR	REVISIED -
	DRAWN - ADR	REVISIED -
PLOT SCALE = 1"=10' (H) 1"=5' (V)	CHECKED - BK	REVISIED -
PLOT DATE = 7/28/2014	DATE - 07/28/14	REVISIED -

STATE OF ILLINOIS
DEPARTMENT OF TRANSPORTATION

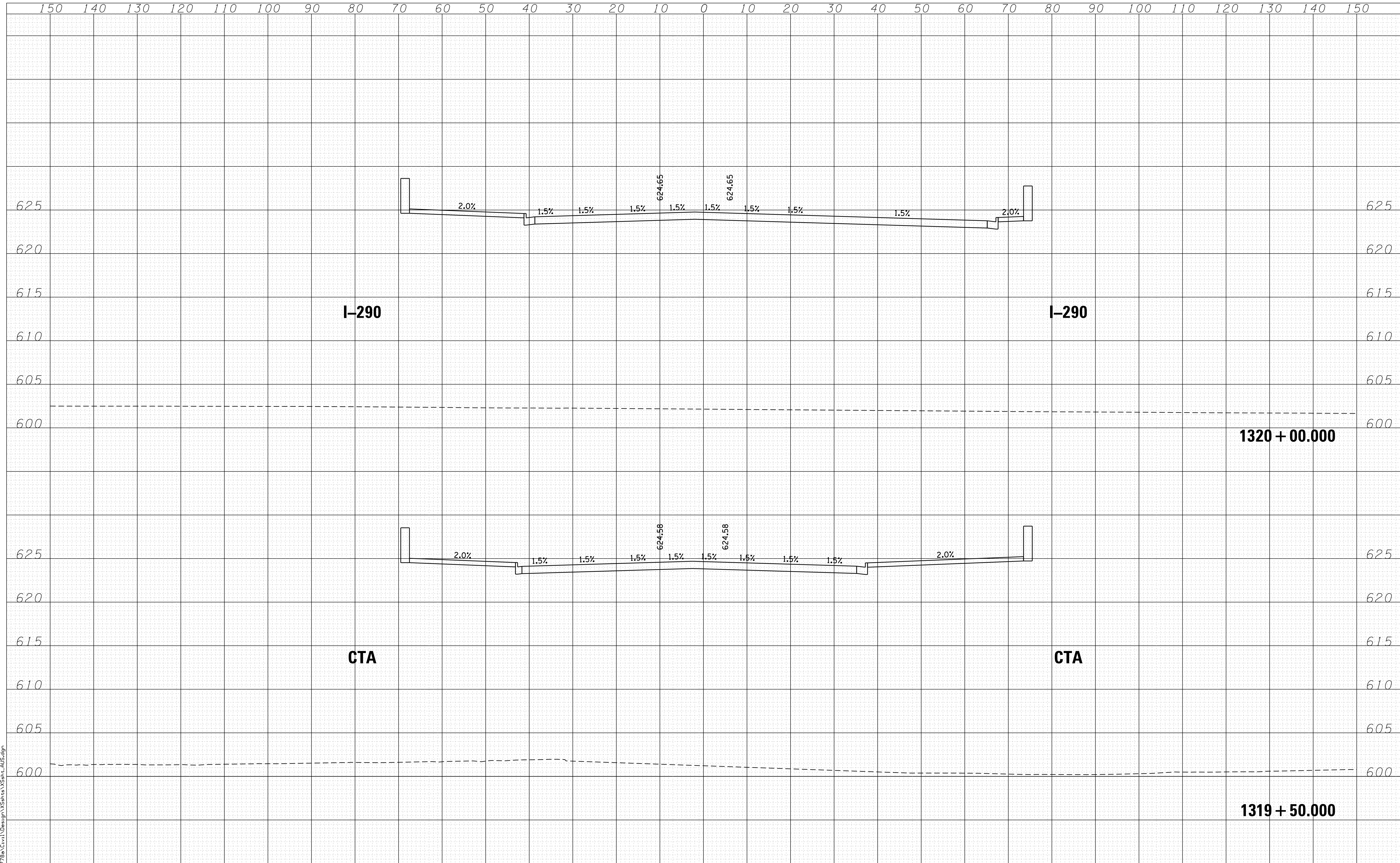
I-290 PHASE 1 STUDY
PRELIMINARY CROSS SECTIONS
AUSTIN BOULEVARD

SCALE: H:1"=10', V:1"=5' SHEET 3 OF SHEETS STA. 1318+50.000 TO STA.1319+00.000

F.A. RTE.	SECTION	COUNTY	TOTAL SHEETS	SHEET NO.
		COOK	3	3
CONTRACT NO.				
ILLINOIS FED. AID PROJECT				

DATE	
BY	
SURVEYED	
PLOTTED	
TEMPLATE	
AREAS	
CHECKED	
FINAL SURVEY	
NOTE BOOK	
NO.	

DATE	
BY	
SURVEYED	
PLOTTED	
TEMPLATE	
AREAS	
CHECKED	
ORIGINAL SURVEY	
NOTE BOOK	
NO.	



FILE NAME = I:\1678a\Civil\Design\XStation\XSta.ctb

PARSONS BRINCKERHOFF
 30 N. LaSalle Street, Suite 4200
 Chicago, IL 60602
 (312) 782-8150 FAX# (312) 782-1684

USER NAME = *USER*	DESIGNED - ADR	REVISIED -
	DRAWN - ADR	REVISIED -
PLOT SCALE = 1"=10' (H) 1"=5' (V)	CHECKED - BK	REVISIED -
PLOT DATE = 7/28/2014	DATE - 07/28/14	REVISIED -

STATE OF ILLINOIS
DEPARTMENT OF TRANSPORTATION

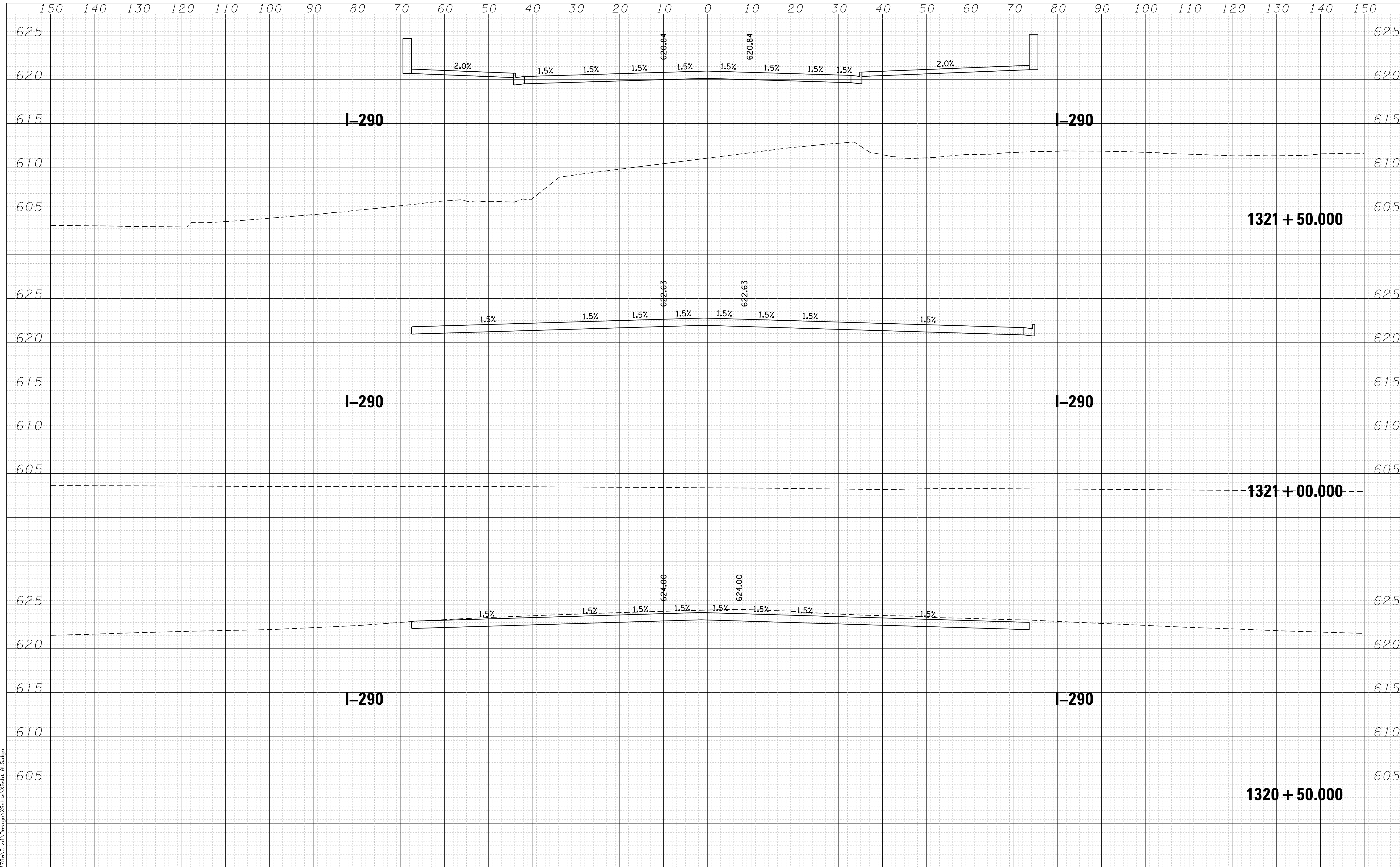
I-290 PHASE 1 STUDY
PRELIMINARY CROSS SECTIONS
AUSTIN BOULEVARD

SCALE: H:1"=10', V:1"=5' SHEET 4 OF SHEETS STA. 1319+50.000 TO STA.1320+00.000

F.A. RTE.	SECTION	COUNTY	TOTAL SHEETS	SHEET NO.
		COOK	4	4
CONTRACT NO.				
ILLINOIS FED. AID PROJECT				

DATE	
BY	
FINAL SURVEY	SURVEYED
NOTE BOOK	PLOTTED
NO.	AREAS CHECKED

DATE	
BY	
ORIGINAL SURVEY	SURVEYED
NOTE BOOK	PLOTTED
NO.	AREAS CHECKED



PARSONS BRINCKERHOFF
 30 N. LaSalle Street, Suite 4200
 Chicago, IL 60602
 (312) 782-8150 FAX# (312) 782-1684

USER NAME = *\$USER*	DESIGNED - ADR	REVISIED -
	DRAWN - ADR	REVISIED -
PLOT SCALE = 1"=10' (H) 1"=5' (V)	CHECKED - BK	REVISIED -
PLOT DATE = 7/28/2014	DATE - 07/28/14	REVISIED -

STATE OF ILLINOIS
DEPARTMENT OF TRANSPORTATION

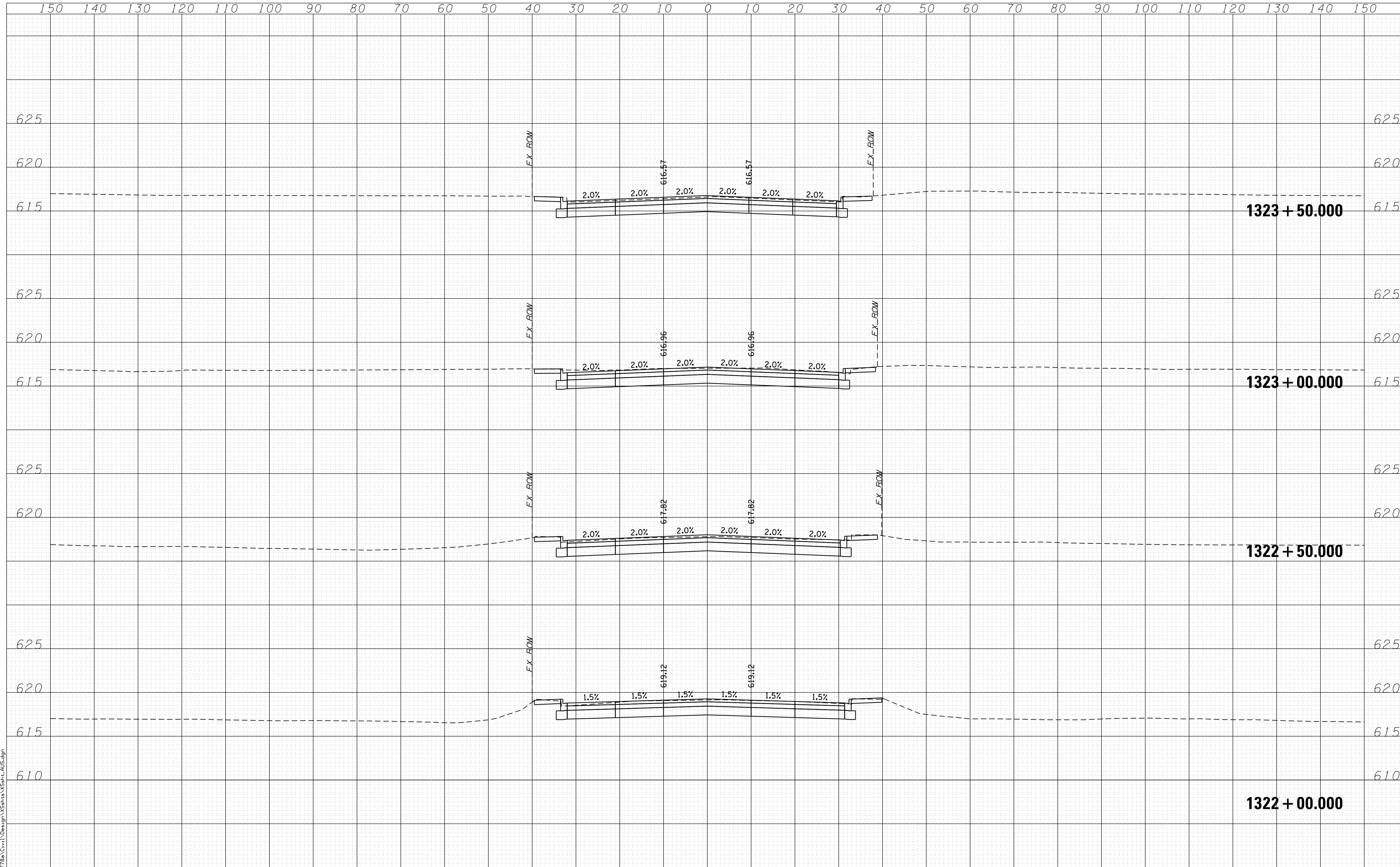
I-290 PHASE 1 STUDY
PRELIMINARY CROSS SECTIONS
AUSTIN BOULEVARD

SCALE: H:1"=10', V:1"=5' SHEET 5 OF SHEETS STA. 1320+50.000 TO STA.1321+50.000

F.A. RTE.	SECTION	COUNTY	TOTAL SHEETS	SHEET NO.
		COOK	5	5
CONTRACT NO.				
ILLINOIS FED. AID PROJECT				

DATE	
BY	
FINAL SURVEY	SURVEYED
NOTE BOOK	PLOTTED
NO.	TEMPLATE
	AREAS CHECKED

DATE	
BY	
ORIGINAL SURVEY	SURVEYED
NOTE BOOK	PLOTTED
NO.	TEMPLATE
	AREAS CHECKED



FILE NAME = I:\1678a\Civil\Design\X58hst\X58hst.dwg

PARSONS BRINCKERHOFF
 30 N. LaSalle Street, Suite 4200
 Chicago, IL 60602
 (312) 782-8150 FAX# (312) 782-1684

USER NAME = *USERS*	DESIGNED - ADR	REVISIED -
	DRAWN - ADR	REVISIED -
PLOT SCALE = 1"=10' (H) 1"=5' (V)	CHECKED - BK	REVISIED -
PLOT DATE = 7/28/2014	DATE - 07/28/14	REVISIED -

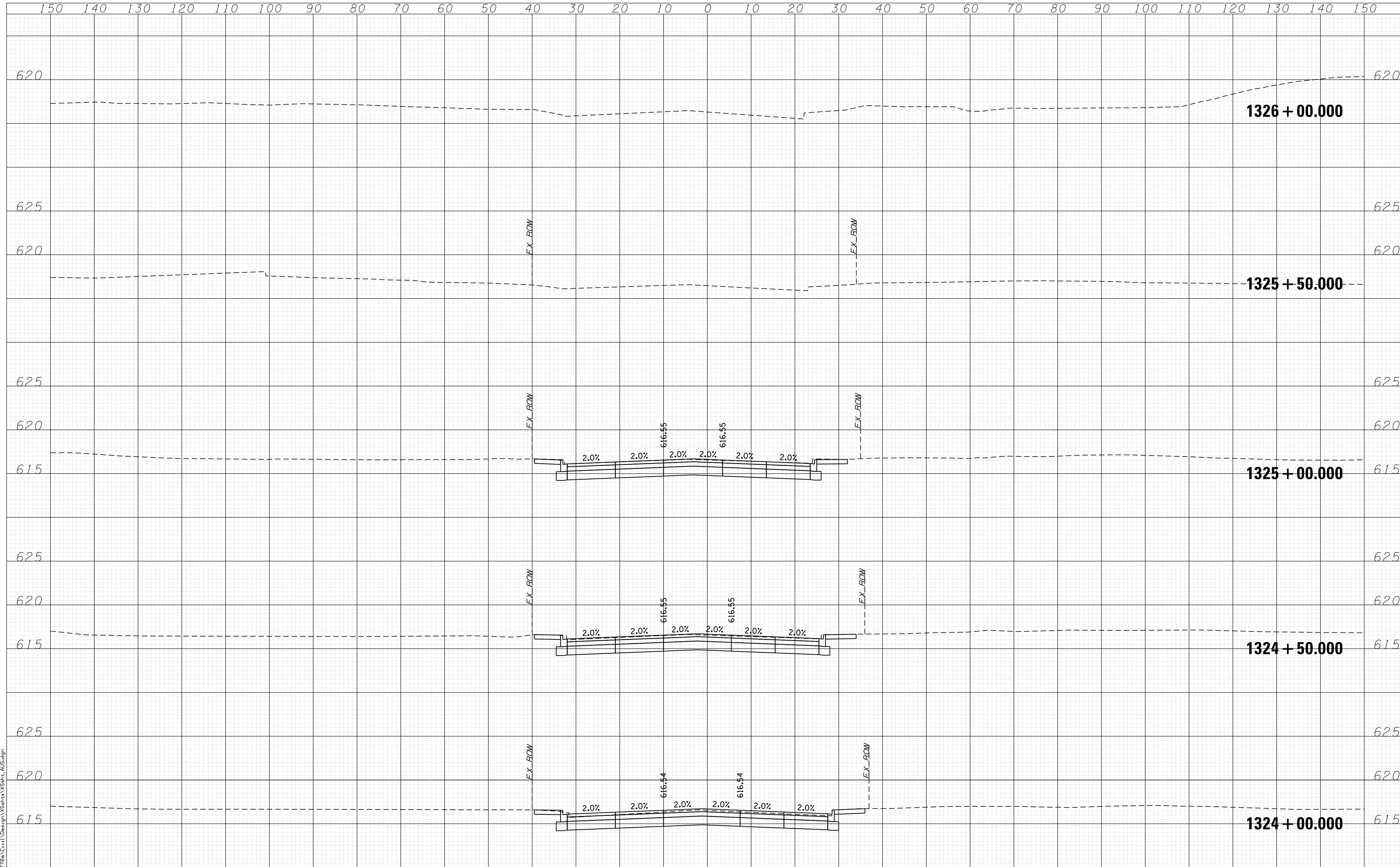
**STATE OF ILLINOIS
 DEPARTMENT OF TRANSPORTATION**

**I-290 PHASE 1 STUDY
 PRELIMINARY CROSS SECTIONS
 AUSTIN BOULEVARD**
 SCALE: H:1"=10', V:1"=5' SHEET 6 OF SHEETS STA. 1322+00.000 TO STA.1323+50.000

F.A. RTE.	SECTION	COUNTY	TOTAL SHEETS	SHEET NO.
		COOK	6	6
CONTRACT NO.				
ILLINOIS FED. AID PROJECT				

DATE	
BY	
FINAL SURVEY NO.	
SURVEYED PLOTTED AREAS CHECKED	
NOTE BOOK	
TEMPLATE	
AREAS CHECKED	

DATE	
BY	
ORIGINAL SURVEY NO.	
SURVEYED PLOTTED AREAS CHECKED	
NOTE BOOK	
TEMPLATE	
AREAS CHECKED	



FILE NAME = I:\1678a\Civil\Drawings\1324+50.000.dgn

PARSONS BRINCKERHOFF
 30 N. LaSalle Street, Suite 4200
 Chicago, IL 60602
 (312) 782-8150 FAX# (312) 782-1684

USER NAME = *USER*	DESIGNED - ADR	REVISIED -
	DRAWN - ADR	REVISIED -
PLOT SCALE = 1"=10' (H) 1"=5' (V)	CHECKED - BK	REVISIED -
PLOT DATE = 7/28/2014	DATE - 07/28/14	REVISIED -

**STATE OF ILLINOIS
 DEPARTMENT OF TRANSPORTATION**

**I-290 PHASE 1 STUDY
 PRELIMINARY CROSS SECTIONS
 AUSTIN BOULEVARD**
 SCALE: H:1"=10', V:1"=5' SHEET 7 OF SHEETS STA. 1324+00.000 TO STA.1326+00.000

F.A. RTE.	SECTION	COUNTY	TOTAL SHEETS	SHEET NO.
		COOK	7	7
CONTRACT NO.				
ILLINOIS FED. AID PROJECT				