



**PHASE I ENVIRONMENTAL SITE ASSESSMENT**

conducted on

Drechsler Brown and Williams Funeral Home  
203 South Marion Street  
Oak Park, Cook County, Illinois 60302

Apex Project No. FDI-001

February 20, 2020

**Prepared for:**

Focus Acquisitions, LLC  
100 South Wacker Drive, Suite 2100  
Chicago, Illinois 60606

**Prepared by:**

Apex Companies, LLC  
300 South Wacker Drive  
Chicago, Illinois 60606

# TABLE OF CONTENTS

<b>1.0</b>	<b>INTRODUCTION</b>	<b>4</b>
1.1	Purpose	4
1.2	Scope of Services	4
1.3	Significant Assumptions	4
1.4	Limitations and Exceptions	5
1.5	Special Terms and Condition	6
1.6	User Reliance	6
<b>2.0</b>	<b>SITE DESCRIPTION AND RECONNAISSANCE</b>	<b>7</b>
2.1	Site Location and Adjoining Properties	7
<b>3.0</b>	<b>USER PROVIDED INFORMATION</b>	<b>9</b>
<b>4.0</b>	<b>ENVIRONMENTAL RECORDS REVIEW</b>	<b>10</b>
4.1	Standard Environmental Record Sources	10
4.2	Environmental Liens and Activity and Use Limitations Search	13
<b>5.0</b>	<b>PHYSICAL RECORDS REVIEW</b>	<b>14</b>
<b>6.0</b>	<b>HISTORICAL RECORDS REVIEW</b>	<b>15</b>
6.1	Historical Records Review	15
6.2	Historical Use Summary	15
<b>7.0</b>	<b>REGULATORY AGENCY FILE AND RECORDS REVIEW</b>	<b>21</b>
<b>8.0</b>	<b>INTERVIEWS</b>	<b>22</b>
<b>9.0</b>	<b>SITE RECONNAISSANCE</b>	<b>23</b>
9.1	Site Reconnaissance Observations	23
<b>10.0</b>	<b>FINDINGS AND CONCLUSIONS</b>	<b>26</b>
10.1	Vapor Migration	27
10.2	Data Gaps	27
<b>11.0</b>	<b>ENVIRONMENTAL PROFESSIONALS</b>	<b>29</b>
11.1	Signatures of Responsible Environmental Professionals	29
11.2	Qualifications of Responsible Environmental Professionals	29
<b>12.0</b>	<b>NON-ASTM CONSIDERATIONS</b>	<b>30</b>

## **TABLE OF APPENDICES**

Figure 1: Site Location Map

Figure 2: Site Plan

Appendix A: Scope of Work

Appendix B: Site Photographs

Appendix C: User Questionnaire and Title and Environmental Lien Searches

Appendix E: Environmental Database Report

Appendix G: Aerial Photographs

Appendix H: Topographic Maps

Appendix I: Sanborn Maps

Appendix J: City Directories

Appendix K: FOIA Responses

Appendix L: Resumes

## EXECUTIVE SUMMARY

Apex Companies, LLC (Apex) performed a Phase I Environmental Site Assessment (Phase I ESA) of the Drechsler Brown and Williams Funeral Home located at 203 South Marion Street in Oak Park, Cook County, Illinois (Site). This project was performed in accordance with Apex Proposal No. 049786 to Focus Acquisitions, LLC, dated January 12, 2020. The scope of services was to perform a Phase I ESA in general conformance with the scope and limitations of ASTM International (ASTM) Practice E1527-13, the U.S. Environmental Protection Agency's (USEPAs) Standards and Practices for All Appropriate Inquiries (AAI), 40 Code of Federal Regulations (CFR), Part 312, and additional terms and conditions required by contract with Focus Acquisitions, LLC.

The Site consists of four parcels of land (Parcel Nos. 16-07-308-008; 16-07-308-009; 16-07-308-010; and, 16-07-308-011.) comprising approximately 1.17 acres and is owned by Charles Williams. The Site is currently developed with a two-story funeral home with a basement, a single-story garage, a paved parking lot, and landscaped areas.

The Site has been developed since at least 1895. In 1895, the northern portion of the Site was developed with a residential structure and the southern portion of the Site was developed with a church. By 1908, the church had been demolished and the southern portion of the Site was undeveloped. By 1948, the former residential structure was noted to be utilized as a funeral home and by 1962, an addition was constructed on the west and south sides of the building and the southern portion of the site was developed with a paved parking lot. The Site has remained in the same general configuration since that time.

The surrounding properties were developed with residential structures from as early as 1895 and have been developed similar to their current configuration with commercial properties to the north, east, and south and residential properties to the west since at least 1975.

The Findings and Conclusions of our Phase I ESA are summarized below. Please refer to the entire report and appropriate report section for additional details regarding our findings.

**We have performed a Phase I ESA in conformance with the scope and limitations of ASTM Practice E1527-13 of the Drechsler Brown and Williams Funeral Home located in Oak Park, Illinois. Any exceptions to, or deletions from, this practice are described in Section 1.0. This assessment has revealed no evidence of RECs, HRECs, CRECs, BERs, or de minimis conditions in connection with the Site.**

Type of Concern	Finding
Recognized Environmental Condition (REC)	Apex did not identify any RECs associated with the Site.
Controlled Recognized Environmental Conditions (CREC)	Apex did not identify any CRECs associated with the Site.



Type of Concern	Finding
Historical Recognized Environmental Conditions (HREC)	Apex did not identify any HRECs associated with the Site.
De Minimis Conditions	Apex did not identify any de minimis conditions associated with the Site.
Business Environmental Risk (BER)	Apex did not identify any BERs associated with the Site.
Non-ASTM Considerations	Non-ASTM considerations were not included in this assessment's scope of services.
Recommendations	Based on the results of this ESA, no further action is recommended at this time.

**Vapor Migration**

In general, USEPA does not regulate indoor air quality except to the extent that indoor air impacts are caused by releases of hazardous substances into subsurface soil or groundwater (vapor intrusion). ASTM E1527-13 defines “migrate” and “migration” as referring to the movement of hazardous substances or petroleum products in any form, including solid and liquid at the surface or subsurface, and vapor in the subsurface. Vapor migration in the subsurface is described in Guide E2600 – Guide for Vapor Encroachment Screening on Property Involved in Real Estate Transaction; however, nothing in ASTM E1527-13 should be construed to require application of the Guide E2600 standard to achieve compliance with all appropriate inquiries.

Subject to the above limitations, as part of Apex’s evaluation of the Site for the presence of RECs, the potential presence of hazardous substances or petroleum products in any form, including soil vapor, was evaluated. Based on all resources evaluated as part of this ESA, an obvious vapor migration concern was not identified.

**Data Gaps**

The ASTM Standard requires the ESA identify the following: 1) *obvious* uses of the Site since 1940 or first development, whichever is *earlier*; and 2) significant “data gaps” which affect the ability of the Environmental Professional to identify RECs. A data gap by itself is not inherently significant. The report is also to include information on the sources consulted to address the data gaps.



Per ASTM E1527-13, review of standard historical sources at less than approximately five-year intervals are not required by this practice. If the specific use of the property appears unchanged over a period longer than five years, then it is not required to research the use during that period. Data gaps of greater than five years were identified as: Pre-1891, 1901-1908, 1908-1928, 1928-1938, 1938-1947, 1953-1962, and 1963-1972. None of these data gaps are considered significant.

## **1.0 INTRODUCTION**

### **1.1 Purpose**

Apex has prepared this Phase I Environmental Site Assessment (Phase I ESA) of Drechsler Brown and Williams Funeral Home, located at 203 South Marion Street, Oak Park, Illinois (Site), at the request of Focus Acquisitions, LLC. The purpose of this Phase I ESA is to perform all appropriate inquiries into the previous ownership and uses of the Site consistent with good commercial or customary practice for a possible transaction involving the Site and to permit Focus Acquisitions, LLC (User) to qualify for one of the landowner liability protections as identified by the Comprehensive Environmental Response, Compensation and Liability Act (CERCLA).

### **1.2 Scope of Services**

This project was performed in accordance with Apex Proposal No. 049786 to Focus Acquisitions, LLC, dated January 12, 2020. The scope of services was to perform a Phase I ESA in a manner generally consistent with the ASTM International (ASTM) Standard Designation: E1527-13 "Standard Practice for Environmental Site Assessments: Phase I Environmental Site Assessment Process," and the U.S. Environmental Protection Agency's Standards and Practices for All Appropriate Inquiries (AAI), 40 Code of Federal Regulations (CFR), Part 312. A copy of the detailed scope of work for this project is provided in **Appendix A**.

The scope of services comprising this Phase I ESA was conducted to provide a reasonable level of investigation to identify recognized environmental conditions (RECs). As defined by ASTM standards, the term RECs means the presence or likely presence of any hazardous substances or petroleum products in, on, or at a property: (1) due to any release to the environment; (2) under conditions indicative of a release to the environment; or, (3) under conditions that pose a material threat of a future release to the environment. The term is not intended to include de minimis conditions that generally do not present a threat to human health or the environment, and that generally would not be the subject of an enforcement action if brought to the attention of the appropriate government agencies. Any historical RECs (HREC) or controlled RECs (CREC) as defined by ASTM E1527-13 that were identified during the assessment are discussed in this report, as applicable.

### **1.3 Significant Assumptions**

Apex has performed the historical and environmental record searches in accordance with ASTM E1527-13 and current industry practice. The data, findings, and conclusions presented in this Phase I ESA are based upon a search, review, and analysis of documents and interviews as well as observations made during the Site reconnaissance.

Conclusions reached regarding the conditions of the Site do not represent a warranty that all areas within the Site are of a similar quality as may be inferred from observable site conditions and available Site history. As stated in the ASTM standard, no Phase I ESA can wholly eliminate uncertainty regarding the potential for environmental liability in connection with the Site. Apex's evaluation and analysis are intended to reduce, not eliminate, the potential for conditions that result in liability for the end user of this Phase I ESA.

#### **1.4 Limitations and Exceptions**

This report was prepared as a result of a contractual agreement that defined the approach and scope of services to be employed during the course of the investigation. The opinions and conclusions expressed in this study have been based strictly on the results of these contracted services. The scope of this Phase I ESA is intended to aid in the evaluation of RECs. Findings contained within this report are based on information collected from observations made on the day(s) of the site reconnaissance and from reasonably ascertainable information obtained from certain public agencies and other referenced sources. The services provided by Apex should not be construed as a warranty or guarantee that no RECs exist at the Site or that all RECs have been uncovered. No conclusions are stated or implied concerning the suitability of the Site for its eventual use. This document is not intended for purposes other than those expressly set forth herein or for use by parties other than for whom it has been prepared.

As limited by the ASTM Standard for Phase I ESAs, and Apex's scope of work, this project was non-intrusive in nature and did not include sampling or testing of soils, groundwater, surface water, building materials, or other materials. Additionally, unless specifically described in this report, Apex's scope of work explicitly excluded issues that are outside the scope of ASTM E1527-13 and may constitute a business environmental risk as defined by ASTM.

ASTM Standard Practice E1527-13 recognizes inherent limitations for Phase I ESAs, including, but not limited to:

- **Uncertainty Not Eliminated** - No ESA can wholly eliminate uncertainty regarding the potential for RECs in connection with a property. Performance of this practice is intended to reduce, but not eliminate, uncertainty regarding the potential for RECs, and this practice recognizes reasonable limits of time and cost.
- **Not Exhaustive** - All Appropriate Inquiry does not mean an exhaustive assessment of a property. There is a point at which the cost of information obtained or the time required to gather it outweighs the usefulness of the information and, in fact, may be a material detriment to the orderly completion of transactions.
- **Level of Inquiry Is Variable** - Not every property will warrant the same level of assessment. Consistent with good commercial or customary practice, the appropriate level of environmental site assessment will be guided by the type of property, the expertise and risk tolerance of the user, and the information developed in the course of the inquiry.

In general, USEPA does not regulate indoor air quality except to the extent that indoor air impacts are caused by releases of hazardous substances into subsurface soil or groundwater (vapor intrusion). ASTM E1527-13 defines "migrate" and "migration" as referring to the movement of hazardous substances or petroleum products in any form, including solid and liquid at the surface or subsurface, and vapor in the subsurface. Vapor migration in the subsurface is described in Guide E2600 – Guide for Vapor Encroachment Screening on Property Involved in Real Estate Transaction; however, nothing in ASTM E1527-13 requires application of the Guide E2600 standard to achieve compliance with all appropriate inquiries.

A Phase I ESA meeting or exceeding this practice and completed less than 180 days prior to the date of acquisition of the property or (for transactions not involving an acquisition) the date of the intended transaction, is presumed to be valid. A Phase I ESA meeting or exceeding this practice and for which the information was collected or updated within one year prior to the date of the intended transaction may be used provided that the following components of the ESA were conducted or updated within 180 days of the date of purchase or the date of the intended transaction:

- interviews with owners, operators, and occupants;
- searches for recorded environmental cleanup liens;
- reviews of federal, tribal, state, and local government records;
- visual inspections of the property and of adjoining properties; and,
- the declaration by the Environmental Professional responsible for the assessment or update.

*The effective date of this report is February 14, 2020; therefore, per ASTM E1527-13 the expiration date of this report is August 12, 2020.*

#### **1.5 Special Terms and Condition**

There are no other special terms or conditions concerning this project other than those specifically described herein.

#### **1.6 User Reliance**

This report documents the Phase I ESA of the Site performed by Apex at the explicit request and direction of Focus Acquisitions, LLC and in general accordance with ASTM E1527-13 and the EPA Standards and Practices for All Appropriate Inquiries, 40 CFR 312. The findings, opinions, and conclusions of this Phase I ESA are for the confidential and exclusive use of Focus Acquisitions, LLC and their investors, affiliates, joint ventures, and assigns. Reliance on this report for any use or by parties other than specifically stated is prohibited without the expressed written consent of Apex and Focus Acquisitions, LLC, and such use is at the sole risk of the user.

## 2.0 SITE DESCRIPTION AND RECONNAISSANCE

### 2.1 Site Location and Adjoining Properties

A summary of the Site and surrounding properties is included in the following table. A Site Location Map is included as **Figure 1**, a Site Plan is included as **Figure 2**. Photographs of the Site and adjoining properties are included as **Appendix B**.

<b>Site</b>	
Site Name	Drechsler Brown and Williams Funeral Home
Site Address	203 South Marion Street, Oak Park, Cook County, Illinois 60302
Current Use of Site	Commercial - Funeral Home
Date of Site Visit	February 14, 2020
Apex Representative	Carla Viteri
Weather Conditions	Clear, 5 degrees Fahrenheit
Limiting Conditions During Site Inspection	None
Site Contacts	Charles Williams, Owner
Site Acreage	1.17
Tax ID / Parcel Number(s)	16-07-308-008; 16-07-308-009; 16-07-308-010; and, 16-07-308-011.
Current Owner	Charles Williams
Building Size (approximate)	9,351
Utility Providers	<p><b>Electric:</b> ComEd</p> <p><b>Natural Gas:</b> Nicor Gas</p> <p><b>Propane:</b> Not provided</p> <p><b>Domestic water / Sewer:</b> Municipal</p>
<b>Adjoining Properties</b>	
North	The Carleton of Oak Park Hotel (1110 Pleasant Street).

South	Ebert Studio (227 South Marion Street).
East	Multi-tenant commercial building with no tenants of obvious environmental concern (200-212 South Marion Street).
West	Multi-tenant residential building (1119 Pleasant Street).
Any RECs Identified at Adjoining Properties?	No, Apex's review of adjoining and surrounding property use did not identify uses of adjoining or surrounding properties that are considered to be a REC with respect to the Site.

### 3.0 USER PROVIDED INFORMATION

ASTM E1527-13 defines “User” as the party seeking to use Practice E1527 to complete a Phase I ESA of the Site. Apex understands that the client is the User as defined by ASTM E1527-13. ASTM E1527-13 specifies that certain tasks associated with identifying potential RECs at the Site should be performed by the User and provided to the Environmental Professional (i.e., User Responsibilities). Accordingly, Apex provided a Questionnaire to the client requesting the above information. The Questionnaire was completed by Courtney Brower of Focus Acquisitions, LLC and is included in **Appendix C**. Information provided is summarized below and elsewhere in this report.

USER PROVIDED INFORMATION	
Data Type	Information Provided
Environmental Liens, AUL, Title Records	Apex was not provided with environmental lien and AUL information; therefore, Apex assumes the user of this report is evaluating this requirement outside the scope of this ESA.
Specialized User Knowledge	Focus Acquisitions, LLC indicated they do not have any specialized knowledge of the Site.
Commonly Known or Reasonably Ascertainable Information	Focus Acquisitions, LLC indicated they do not have any commonly known or reasonably ascertainable information regarding the Site.
Valuation Reduction for Environmental Issues	Focus Acquisitions, LLC was not aware of any valuation reduction as a result of environmental issues.
Reason for Performing Phase I ESA	This Phase I ESA was performed at the request of the Client in anticipation of a possible real estate transaction involving the Site, and for the User to qualify for defenses to CERCLA liability.
Other User Provided Information	Apex was not provided with any prior reports for the Site.



## 4.0 ENVIRONMENTAL RECORDS REVIEW

### 4.1 Standard Environmental Record Sources

Consistent with ASTM E1527-13, customary and usual practice, specific scope of work terms and conditions (see **Section 1.0**), and contractual terms and conditions, Apex obtained and reviewed environmental databases and records to characterize the obvious and apparent uses of the Site. Apex retained Environmental Risk Information Services (ERIS) to provide a database and records search report (see **Appendix E**). Apex has reviewed the listings provided by the database report and evaluated whether these listings should be considered RECs, and discusses listings pertaining to the Site, adjoining properties, or that are considered to be RECs in the **Findings and Conclusions** sections below.

Environmental record sources required by the ASTM Standard E1527-13, and included in Apex's review, are listed below. Other supplemental databases were included in the review as well.

#### Target Property Summary

Database	Site Name	Address	Dist. (mi) / Dir.	Elev. diff. (ft)	Comments
UST	Dreschler - Brown Funeral Home	203 S Marion Oak Park, IL 60301, , IL,	0.00/E	0.0	Discussed below.
FINDS/FRS	DRESCHLER-BROWN FUNERAL HOME	203 S MARION, OAK PARK, IL, 60301	0.00/E	0.0	Discussed below.

#### Surrounding Properties Summary

Database	Site Name	Address	Dist. (mi) / Dir.	Elev. diff. (ft)	Comments
UST	Ymca Of Oak Park	255 South Marion Oak Park, IL 60302, , IL,	0.08/ SSE	-2.0	This facility is located 350 feet south of the Site.
LUST	Oak Park, Village of	100 South Maple Avenue, Oak Park, IL, 60302	0.08/ NW	4.0	This facility is located 350 feet north of the Site
SPILLS	Village of Oak Park	100 south Maple Avenue, Oak Park, IL,	0.08/ NW	4.0	Not adjoining to the Site.

Database	Site Name	Address	Dist. (mi) / Dir.	Elev. diff. (ft)	Comments
UST	Village of Oak Park Lot #115	100 S. Maple Avenue Oak Park, IL 60302, , IL,	0.08/ NW	4.0	Not adjoining to the Site.
SRP	Oak Park, Village of	100 South Maple Avenue, Oak Park, IL, 60302	0.08/ NW	4.0	Not adjoining to the Site.
ENG	Oak Park, Village of	100 South Maple Avenue, Oak Park, IL, 60302	0.08/ NW	4.0	Not adjoining to the Site.
LUST DOCUMENT	Oak Park, Village of - 170002112504	100 S Maple Ave, Oak Park, IL, 60302	0.08/ NW	4.0	Not adjoining to the Site.
HMIRS		83/HARLEM, BRIDGEVIEW, IL,	0.10/ WNW	1.0	Not adjoining to the Site.
HMIRS		83 HARLEM, BRIDGEVIEW, IL,	0.10/ WNW	1.0	Not adjoining to the Site.
SPILLS	1133 OP, LLC	1133 South Blvd., Oak Park, IL,	0.10/ NW	12.0	Not adjoining to the Site.
UST	1133 South Boulevard, Oak Park	1133 South Boulevard Oak Park, IL 60302, , IL,	0.10/ NW	12.0	Not adjoining to the Site.
LUST	1133OP, LLC	1133 South Boulevard, Oak Park, IL, 60302	0.10/ NW	12.0	Not adjoining to the Site.
LUST DOCUMENT	1133 OP LLC - 170002248075	1133 South Blvd, Oak Park, IL, 60302	0.10/ NW	12.0	Not adjoining to the Site.

Database	Site Name	Address	Dist. (mi) / Dir.	Elev. diff. (ft)	Comments
LUST	H & R Properties	161 South Harlem Avenue, Forest Park, IL, 60130	0.11/ WSW	-1.0	Not adjoining to the Site.
UST	H & R Properties	161 South Harlem Forest Park, IL 60130, , IL,	0.11/ WSW	-1.0	Not adjoining to the Site.
RCRA CESQG	CONSOLIDATED AUTO SVC CTR	1023 SOUTH BLVD, OAK PARK, IL, 60302	0.12/ NE	4.0	Not adjoining to the Site.

### Site

- The Site (203 South Marion Street) is listed as Dreschler Brown Funeral Home in the underground storage tank (UST) and Facility Registry Service/Facility Index (FINDS/FRS) databases. Apex reviewed the Illinois Office of the State Fire Marshal (OSFM) online UST database and the Site is identified as Facility No. 2040711 in association with one 1,500-gallon heating oil UST. The UST was removed under permit and oversight of the OSFM on November 28, 2001. Apex submitted Freedom of Information (FOIA) requests to the OSFM and City of Oak Park for additional information regarding the UST and its removal. The City of Oak Park provided Apex with a "Permit for Removal of UST and Piping for Petroleum and Hazardous Substances" dated November 21, 2001. The Site contact reported that approximately 750-gallons of kerosene were pumped from the UST at the time of closure and the OSFM did not identify any evidence of a release (e.g., staining, odors, free product) or deterioration of the UST. Neither groundwater nor free product was encountered within the tank excavation. The Site contact provided two photographs of the UST upon its removal which appeared to show the UST in good condition. It is noted that soil sampling was not performed at the time of the UST removal and, as such, the potential for impacts cannot be ruled out. However, given that the UST was removed under permit and oversight of the OSFM and that no indications of a release (e.g., staining, odors, free product) or deterioration of the tank were reported during removal, Apex does not consider the historical heating oil UST to be a REC. The FINDS database is a state tracking database and does not represent a specific concern.

### Surrounding Properties

- There were no identified listings within 500 feet of the Site. Based on distance, hydraulic gradient relationship, and/or regulatory status, the surrounding properties do not represent a concern.

### Orphan Facilities

- A total of 23 facilities that could not be mapped due to incomplete or incorrect address/geocoding information (orphan facilities) were listed in the database report. These facilities were reviewed and determined to not be within the vicinity of the Site.

#### **4.2 Environmental Liens and Activity and Use Limitations Search**

Environmental liens and Activity and Use Limitations (AULs) can commonly be found within recorded land title records (e.g., County Recorder/Registry of Deeds). The types of title reports that may disclose environmental liens and AULs include Preliminary Title Reports, Title Commitments, Condition of Title, and Title Abstracts. Chain-of-title reports will not normally disclose environmental liens or AULs. Environmental liens and AULs that are imposed by judicial authorities may be recorded or filed in judicial records only.

Federal Institutional Controls (IC) and Engineering Controls (EC) registries are standard environmental record sources required by ASTM E1527-13 and were searched by ERIS. The Site was not identified on either registry.

An environmental lien and AUL search was not conducted for this assessment.

## 5.0 PHYSICAL RECORDS REVIEW

### SmartTable

PHYSICAL SETTING SOURCES		
Data Type	Data Source	Comments
Topography / Slope / Groundwater Flow	U.S. Geological Survey 7.5-minute topographic map River Forest, Illinois 2015.	The Site is situated at approximately 630 feet above mean sea level (amsl). The topography in the area of the Site generally slopes to the south.
Presumed Groundwater Flow Direction	U.S. Geological Survey 7.5-minute topographic map River Forest, Illinois 2015.	Based upon the topographic map, groundwater flow is inferred to be to the south.  Note that the direction of shallow groundwater flow in the vicinity of the Site is subject to numerous influences such as geological strata, subsurface foundations, de-watering, utilities, and other factors. Therefore, the actual depth and direction of shallow groundwater flow beneath the Site can only be determined by conducting an on-site groundwater investigation that would include the installation and groundwater monitoring of wells, which was not included as a part of the scope of work.
Soils	United States Department of Agriculture (USDA) – Natural Resources Conservation Service (NRCS) Web Soil Survey (WSS) ( <a href="http://websoilsurvey.nrcs.usda.gov/app/">websoilsurvey.nrcs.usda.gov/app/</a> )	According to the WSS, the predominant soils at the Site consist of Urban land.
Geology	Geology of the Conterminous U.S.	The Site is underlain by the Silurian unit from the Silurian Period with dolomite as the primary rock and limestone as the secondary rock.

## 6.0 HISTORICAL RECORDS REVIEW

Apex obtained historical sources from ERIS including aerial photographs (**Appendix G**), topographic maps (**Appendix H**), Sanborn® Fire Insurance maps (**Appendix I**), and city directories (**Appendix J**) for the Site and vicinity. Copies of these historical sources are provided in above-identified appendices.

### 6.1 Historical Records Review

#### Historical Records Review

Historical Resource	Years Reviewed
Aerial Photographs	1938, 1951, 1962, 1972, 1981, 1983, 1993, 1999, 2005, 2007, 2009, 2010, 2011, 2012, 2014, 2015, 2017, and 2019.
Topographic Maps	1891, 1893, 1900, 1901, 1928, 1953, 1963, 1972, 1978, 1993, 1997, and 2015.
Sanborn® Fire Insurance Maps	1895, 1908, 1947, 1950, and 1975.
City Directories	1971, 1976, 1981, 1986, 1991, 1996, 2001, 2006, 2009, 2014, and 2018.

### 6.2 Historical Use Summary

#### Historical Use Summary

Dates	Site	Surrounding Properties
1890s	By 1895, the northern portion of the Site with a residential structure and a garage and the southern portion of the Site with a church and an ancillary structure.	By 1895, Pleasant Street and Wisconsin Avenue are depicted north and east of the Site, respectively.  The adjoining properties across Pleasant Street are shown as undeveloped land. The properties beyond are shown as developed with residential structures. The adjoining property northeast of the Site is developed with a church. Adjoining properties east, south, and west of the Site are developed with residential structures.

Dates	Site	Surrounding Properties
1900s	By 1908, the church and ancillary structure in the southern portion of the Site are no longer present. The remainder of the Site appears in the same general configuration as previously noted.	The adjoining properties are depicted similar to their previous configurations except a <u>120-gallon gasoline UST</u> is depicted southwest of the Site (cross-to-downgradient) in an alley.  Given its small volume and hydraulic gradient relationship to the Site, this UST is not considered to be a concern.
1920s	No significant changes are noted for the Site.	No significant changes are noted for the surrounding properties.
1930s	No significant changes are noted for the Site.	No significant changes are noted for the surrounding properties.
1940s	The 1947 FIM depicts a small store on the southeast corner of the Site and the previously-noted residential structure is labeled as a funeral home. The remainder of the Site appears in the same general configuration as previously noted.	South Marion is depicted east of the Site. The adjoining property to the north is developed with a hotel, the adjoining properties to the east-northeast are developed with commercial and retail properties, and the adjoining properties to the east are developed with residential properties. The <u>120-gallon gasoline UST</u> that was depicted in the 1908 FIM is no longer present. The remaining surrounding properties appear in the same general configuration as previously noted.
1950s	No significant structural changes are noted for the Site.	No significant changes are noted for the surrounding properties.
1960s	The 1962 aerial photograph depicts the Site as a larger structure; however, due to the low quality of the photograph, the exact configuration of the Site cannot be determined.	No significant changes are noted for the surrounding properties.

Dates	Site	Surrounding Properties
1970s	<p>The Site is depicted similar to its previous configuration. The city directories list the Site as follows:</p> <ul style="list-style-type: none"> <li>• 203 South Marion Street: Drechsler Funeral Home.</li> </ul>	<p>Adjoining properties are depicted similar to their previous configuration. The city directories list the adjoining properties as follows:</p> <ul style="list-style-type: none"> <li>• 200 South Marion Street: <u>Pleasant Cleaners</u></li> <li>• 212 South Marion Street: Various retail and commercial tenants of no environmental concern.</li> <li>• 1110 Pleasant Street: Carleton Hotel</li> <li>• 1119 Pleasant Street: Johnson Cliff Association.</li> </ul>
1980s	<p>The Site is depicted similar to its previous configuration. The city directories list the Site as follows:</p> <ul style="list-style-type: none"> <li>• 203 South Marion Street: Drechsler Funeral Home.</li> </ul>	<p>Adjoining properties are depicted similar to their previous configuration. The city directories list the adjoining properties as follows:</p> <ul style="list-style-type: none"> <li>• 200 South Marion Street: <u>Reichardt Cleaners</u></li> <li>• 212 South Marion Street: Various retail and commercial tenants of no environmental concern</li> <li>• 227 South Marion Street: Ebert Studio.</li> <li>• 1110 Pleasant Street: Carleton Hotel.</li> <li>• 1119 Pleasant Street: Johnson Cliff Association.</li> </ul>



Dates	Site	Surrounding Properties
1990s	<p>The Site is depicted similar to its previous configuration. The city directories list the Site as follows:</p> <ul style="list-style-type: none"> <li>• 203 South Marion Street: Drechsler Funeral Home.</li> </ul>	<p>Adjoining properties are depicted similar to their previous configuration. The city directories list the adjoining properties as follows:</p> <ul style="list-style-type: none"> <li>• 200 South Marion Street: <u>Reichardt Cleaners</u></li> <li>• 212 South Marion Street: Various retail and commercial tenants of no environmental concern</li> <li>• 227 South Marion Street: Ebert Studio</li> <li>• 1110 Pleasant Street: Carleton Hotel</li> <li>• 1119 Pleasant Street: Johnson Cliff Association</li> </ul>
2000s	<p>The Site is depicted similar to its previous configuration. The city directories list the Site as follows:</p> <ul style="list-style-type: none"> <li>• 203 South Marion Street: Drechsler Funeral Home.</li> </ul>	<p>Adjoining properties are depicted similar to their previous configuration. The city directories list the adjoining properties as follows:</p> <ul style="list-style-type: none"> <li>• 200 South Marion Street: Carpenter Real Estate</li> <li>• 212 South Marion Street: Various retail and commercial tenants of no environmental concern</li> <li>• 227 South Marion Street: Ebert Studio</li> <li>• 1110 Pleasant Street: Carleton Hotel</li> <li>• 1119 Pleasant Street: Johnson Cliff Association</li> </ul>

Dates	Site	Surrounding Properties
2010s	<p>The Site is depicted similar to its previous and current configuration with a commercial building toward the north side of the Site; a garage to the west of the Site; and, a parking lot south of the Site. The city directories list the Site as follows:</p> <ul style="list-style-type: none"> <li>• 203 South Marion Street: Drechsler Funeral Home.</li> </ul>	<p>Adjoining properties are depicted similar to their previous and current configurations.</p> <p>The city directories list the adjoining properties as follows:</p> <ul style="list-style-type: none"> <li>• 200 South Marion Street: Jack Carpenter Organization.</li> <li>• 212 South Marion Street: Building with various businesses.</li> <li>• 227 South Marion Street: Ebert Studio.</li> <li>• 1110 Pleasant Street: Carleton Hotel.</li> <li>• 1119 Pleasant Street: Johnson Cliff Association.</li> </ul>

The Site has been developed since at least 1895. In 1895, the northern portion of the Site was developed with a residential structure and the southern portion of the Site was developed with a church. By 1908, the church had been demolished and the southern portion of the Site was undeveloped. By 1948, the former residential structure was noted to be utilized as a funeral home and by 1962, an addition was constructed on the west and south sides of the building and the southern portion of the site was developed with a paved parking lot. The Site has remained in the same general configuration since that time.

The surrounding properties were developed with residential structures from as early as 1895 and have been developed similar to their current configuration with commercial properties to the north, east, and south and residential properties to the west since at least 1975.

Apex notes that a dry cleaning tenant (Pleasant Cleaners and Reichardt Cleaners) was listed at 200 South Marion Street from at least 1971 to 1996. It is unknown if dry cleaning operations were performed in this tenant space or if it was a drop-off facility. This dry cleaner was located approximately 100 feet northeast of the Site in an inferred cross-gradient position. It is noted that the facility does not appear in the RCRA generator database (i.e., hazardous waste generation was not reported by the property) and there are no other records that hazardous substances were used or generated at the facility. Additionally, Apex reviewed the IEPA document explorer and this facility is not listed in any state environmental databases. Given the lack of confirmed hazardous materials use, the lack of regulatory listings indicating the facility generated hazardous waste, and its inferred cross-gradient position to the Site, this facility is not considered to be a REC.

Per ASTM E1527-13, review of standard historical sources at less than approximately five-year intervals are not required by this practice. If the specific use of the property appears unchanged over a period longer than five-years, then it is not required to research the use during that period. Data gaps of greater than five years were identified as: Pre-1891, 1901-1908, 1908-1928, 1928-1938, 1938-1947, 1953-1962, and 1963-1972. None of these data gaps are considered significant.

## 7.0 REGULATORY AGENCY FILE AND RECORDS REVIEW

Per ASTM E1527-13, if the Site or any of the adjoining properties are identified on one or more of the standard environmental record sources, pertinent regulatory files, and/or records associated with the listing should be reviewed in order to obtain sufficient information to assist in determining if a REC, CREC, or HREC exists in connection with the Site . If, in the Environmental Professional's opinion, such a review is not warranted, then the justification for not conducting the regulatory file review must be provided. As an alternative, information from other sources (for example, online regulatory databases, on-site records, User provided records, records from local government agencies, interviews with regulatory officials, or interviews with other individuals knowledgeable about the Site ) may be reviewed. Copies of the regulatory file review documents are included in **Appendix K**.

Apex contacted the following agencies:

Agency	Summary
IEPA	The IEPA provided documentation related to an asbestos removal that was conducted on-site in 2014. This information is further discussed in <b>Section 12</b> .
The City of Oak Park	The City of Oak Park provided documentation related to a former UST. This information is further discussed in <b>Section 4.1</b> .
OSFM	Apex has not received a response from the OSFM.

## 8.0 INTERVIEWS

Apex performed an interview with individuals knowledgeable about the Site and adjoining property use, as listed below.

Interviews		
Title	Name	Comments
Owner	Charles Williams	Mr. Charles Williams accompanied Apex during the Site reconnaissance. Mr. Williams was not aware of any environmental concerns related to the Site.

## 9.0 SITE RECONNAISSANCE

### 9.1 Site Reconnaissance Observations

Apex representative Carla Viteri inspected the Site on February 14, 2020. Weather conditions at the time of the reconnaissance were Clear and approximately 5 degrees Fahrenheit with no weather-related limitations on Site observations. Apex was accompanied by Charles Williams, site representative, during the site reconnaissance. The site reconnaissance consisted of a walk-through of the Site. Representative photographs are provided in the **Appendix B**.

SITE RECONNAISSANCE SUMMARY		
Observation	Observed	Comments
Historical Site Activities	No	No evidence of the previous uses of the Site were observed during the Site reconnaissance.
Off-Site Activities	No	Apex did not identify off-site activities that are considered to be a REC.
Aboveground Storage Tanks (ASTs)	No	Apex did not observe any storage tanks on the Subject Property during the site assessment.
Underground Storage Tanks (USTs)	No	Apex did not observe any storage tanks on the Site during the site assessment.
Drums or Other Containers	Yes	Apex observed various containers with small quantities of stain remover, embalming powder, and cleaning chemical containers in the preparation room which is located on the west side of the Site.
Leaks, Spills, Or Releases Around AST's, UST's, and/or Chemical Storage	No	Apex did not observe leaks or spills around the chemical storage.
Stained or Corroded Floors, Walls, or Drains	No	Apex did not observe stained or corroded floors, walls, or drains.
Hydraulic Equipment	No	Apex did not observe hydraulic equipment on-site.

SITE RECONNAISSANCE SUMMARY		
Observation	Observed	Comments
Transformers	Yes	<p>Apex observed pole-mounted transformers along the property boundaries. The transformers were observed to be in good condition. Staining was not observed in the vicinity of the transformers.</p> <p>According to EPA, polychlorinated biphenyls (PCBs) were used in electrical transformers manufactured between 1929 and 1977, with the majority being installed in residential and commercial buildings and industrial facilities prior to 1978. A “PCB transformer” is a transformer that is known, or assumed under the Toxic Substances Control Act (TSCA), to contain PCBs at concentrations greater than 500 parts per million (ppm). “PCB-Contaminated Transformers” known, or assumed under TSCA, to contain between 50 and 499 ppm PCBs are also subject to EPA regulations.</p>
Uncontained Debris, Refuse, or Unidentified Waste Materials	No	Apex did not observe any uncontained debris, refuse, or unidentified waste materials on the Site during the site assessment.
Standing Water or Other Liquids	No	Apex did not observe any standing water or other liquids on the Site during the site assessment.
Catch Basins and Storm Water Drainage	Yes	Based on Site observations, storm water is directed via sheet flow into the catch basins located throughout the Site.
Pits, Ponds, or Lagoons	No	Apex did not observe any pits, ponds, or lagoons on the Site during the site assessment.
Fill Material	No	Apex did not observe any fill material on the Site during the site assessment.
Hazardous Substances and/or Petroleum Products	No	Apex did not observe any hazardous substances and/or petroleum products on the Site during the site assessment.
Waste Disposal Areas	Yes	Apex did observed one universal waste located on the exterior southwest side of the Site.
Polychlorinated Biphenyls (PCBs)	No	Apex did not observe any potential sources of PCBs on the Site during the site assessment.

SITE RECONNAISSANCE SUMMARY		
Observation	Observed	Comments
Floor Drains or Sumps	Yes	One floor-drain was observed in the preparation room. This floor drain is reportedly connected to the Municipal sewer system. One sump was observed in the basement. No signs of releases were observed near the floor-drain or the sump. Additionally, there were curb drains observed along the surrounding roadways, as well as culverts located on the Site. The drains and culverts appeared to be in good condition during the site reconnaissance, and no evidence of spills or releases associated with these drains was observed.
Wastewater and Septic Systems	No	Apex did not observe any wastewater and/or septic systems on the Site during the site assessment.
Wells	No	The Site is serviced by municipal water, and no evidence of a former well was observed during the site reconnaissance.
Other Physical Evidence of Contamination	No	Apex did not observe any other physical evidence of contamination such as stressed vegetation, stained soil, waste pits, ponds or lagoons during the site reconnaissance.
REC Summary	No	Based on the Site reconnaissance, Apex did not identify any items of environmental concern indicative of RECs at the Site.

Based on the site reconnaissance, Apex did not identify any items of environmental concern indicative of RECs at the Site.



## 10.0 FINDINGS AND CONCLUSIONS

Apex performed a Phase I ESA of the Drechsler Brown and Williams Funeral Home, located at 203 South Marion Street in Oak Park, Cook County, Illinois (Site). This project was performed in accordance with Apex Proposal No. 049786 to Focus Acquisitions, LLC, dated January 12, 2020. The scope of services was to perform a Phase I ESA in general conformance with the scope and limitations of ASTM Practice E1527-13, the USEPAs Standards and Practices for AAI, 40 CFR, Part 312, and additional terms and conditions required by contract with Focus Acquisitions, LLC.

The Site consists of four parcels of land (Parcel Nos. 16-07-308-008; 16-07-308-009; 16-07-308-010; and, 16-07-308-011.) comprising approximately 1.17 acres and is owned by Charles Williams. The Site is currently developed with a two-story funeral home with a basement, a single-story garage, a paved parking lot, and landscaped areas.

The Site has been developed since at least 1895. In 1895, the northern portion of the Site was developed with a residential structure and the southern portion of the Site was developed with a church. By 1908, the church had been demolished and the southern portion of the Site was undeveloped. By 1948, the former residential structure was noted to be utilized as a funeral home and by 1962, an addition was constructed on the west and south sides of the building and the southern portion of the site was developed with a paved parking lot. The Site has remained in the same general configuration since that time.

The surrounding properties were developed with residential structures from as early as 1895 and have been developed similar to their current configuration with commercial properties to the north, east, and south and residential properties to the west since at least 1975.

The Findings and Conclusions of our Phase I ESA are summarized below. Please refer to the entire report and appropriate report section for additional details regarding our findings.

**We have performed a Phase I ESA in conformance with the scope and limitations of ASTM Practice E1527-13 of the Drechsler Brown and Williams Funeral Home located in Oak Park, Illinois. Any exceptions to, or deletions from, this practice are described in Section 1.0. This assessment has revealed no evidence of RECs, HRECs, CRECs, BERs, or de minimis conditions in connection with the Site.**

Type of Concern	Finding
Recognized Environmental Condition (REC)	Apex did not identify any RECs associated with the Site.
Controlled Recognized Environmental Conditions (CREC)	Apex did not identify any CRECs associated with the Site.

Type of Concern	Finding
Historical Recognized Environmental Conditions (HREC)	Apex did not identify any HRECs associated with the Site.
De Minimis Conditions	Apex did not identify any de minimis conditions associated with the Site.
Business Environmental Risk (BER)	Apex did not identify any BERs associated with the Site.
Non-ASTM Considerations	Non-ASTM considerations were not included in this assessment's scope of services.
Recommendations	Based on the results of this ESA, no further action is recommended at this time.

### 10.1 Vapor Migration

In general, USEPA does not regulate indoor air quality except to the extent that indoor air impacts are caused by releases of hazardous substances into subsurface soil or groundwater (vapor intrusion). ASTM E1527-13 defines “migrate” and “migration” as referring to the movement of hazardous substances or petroleum products in any form, including solid and liquid at the surface or subsurface, and vapor in the subsurface. Vapor migration in the subsurface is described in Guide E2600 – Guide for Vapor Encroachment Screening on Property Involved in Real Estate Transaction; however, nothing in ASTM E1527-13 should be construed to require application of the Guide E2600 standard to achieve compliance with all appropriate inquiries.

Subject to the above limitations, as part of Apex’s evaluation of the property for the presence of RECs, the potential presence of hazardous substances or petroleum products in any form, including soil vapor, was evaluated. Based on all resources evaluated as part of this ESA, a vapor intrusion concern was not identified.

### 10.2 Data Gaps

The ASTM Standard requires that the report identify the following: 1) *obvious* uses of the Site since 1940 or first development, whichever is *earlier*; and 2) significant “data gaps” which affect the ability of the Environmental Professional to identify RECs. A data gap by itself is not inherently significant. The report is also to include information on the sources consulted to address the data gaps.


Available historical information enabled Apex to identify the first developed use of the property. Data gaps of greater than five years were identified as: Pre-1891, 1901-1908, 1908-1928, 1928-1938, 1938-1947, 1953-1962, and 1963-1972. None of these data gaps are considered significant.

Apex did not receive responses to all regulatory agency FOIA requests; however, based on information from other available sources, the absence of FOIA responses is not considered to pose a significant data gap.

## 11.0 ENVIRONMENTAL PROFESSIONALS

### 11.1 Signatures of Responsible Environmental Professionals


We declare that, to the best of our professional knowledge and belief, we meet the definition of Environmental Professional as defined in § 312.10 of 40 CFR Part 312, and we have the specific qualifications based on education, training, and experience to assess a property of the nature, history, and setting of the Site. We have developed and performed all appropriate inquiries in conformance with the standards and practices set forth in 40 CFR Part 312.



Thomas Schroeder  
Environmental Professional  
Senior Reviewer



Carla Viteri  
Site Assessor



Matthew K. Otto  
National Program Manager

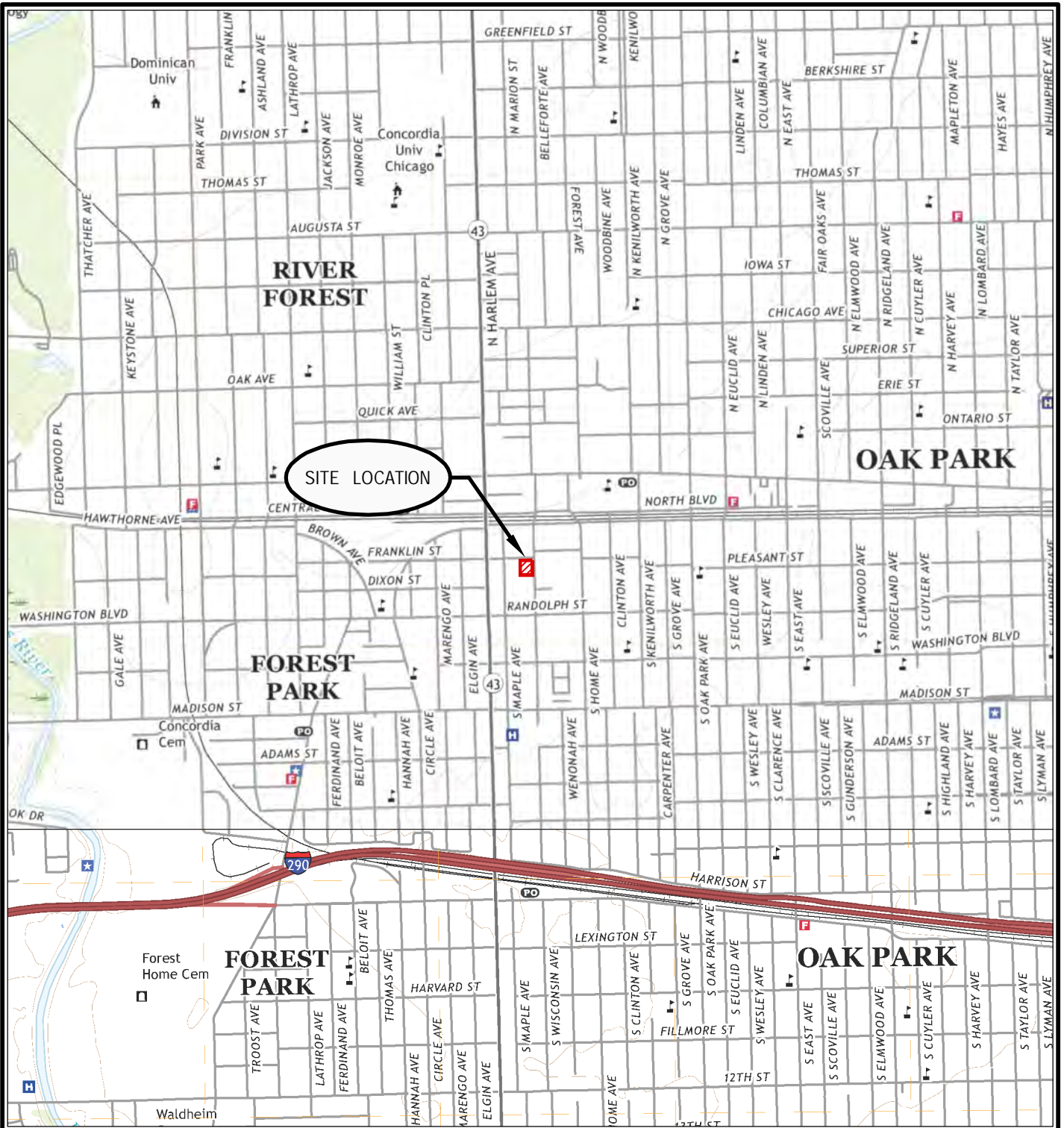
### 11.2 Qualifications of Responsible Environmental Professionals

Qualifications for Apex personnel responsible for the completion of this report are included in the **Appendix L**.

## **12.0 NON-ASTM CONSIDERATIONS**

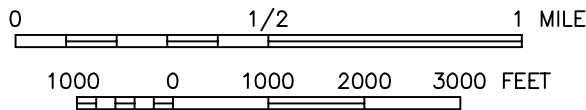
An evaluation of "Non-ASTM" issues was not included in the scope of services for this assessment; however, and although not listed in the environmental database, the IEPA, via a FOIA response, provided Apex with a notification form related to an asbestos demolition/renovation project that was conducted on the Site's basement in 2014. Based on this notification, an approximate 320 linear feet of "regulated asbestos-containing material" was removed from the Site.

# **Figure 1: Site Location Map**



QUADRANGLE LOCATION

Scale 1:24000



(SOURCE OF MAP IS USGS 7.5 MINUTE QUADRANGLE MAP, RIVER FOREST (2018), ILLINOIS)



CHECK BY	CV
DRAWN BY	OS
DATE	2-19-20
SCALE	AS SHOWN
CAD NO.	FDI-001A
PRJ NO.	FDI-001

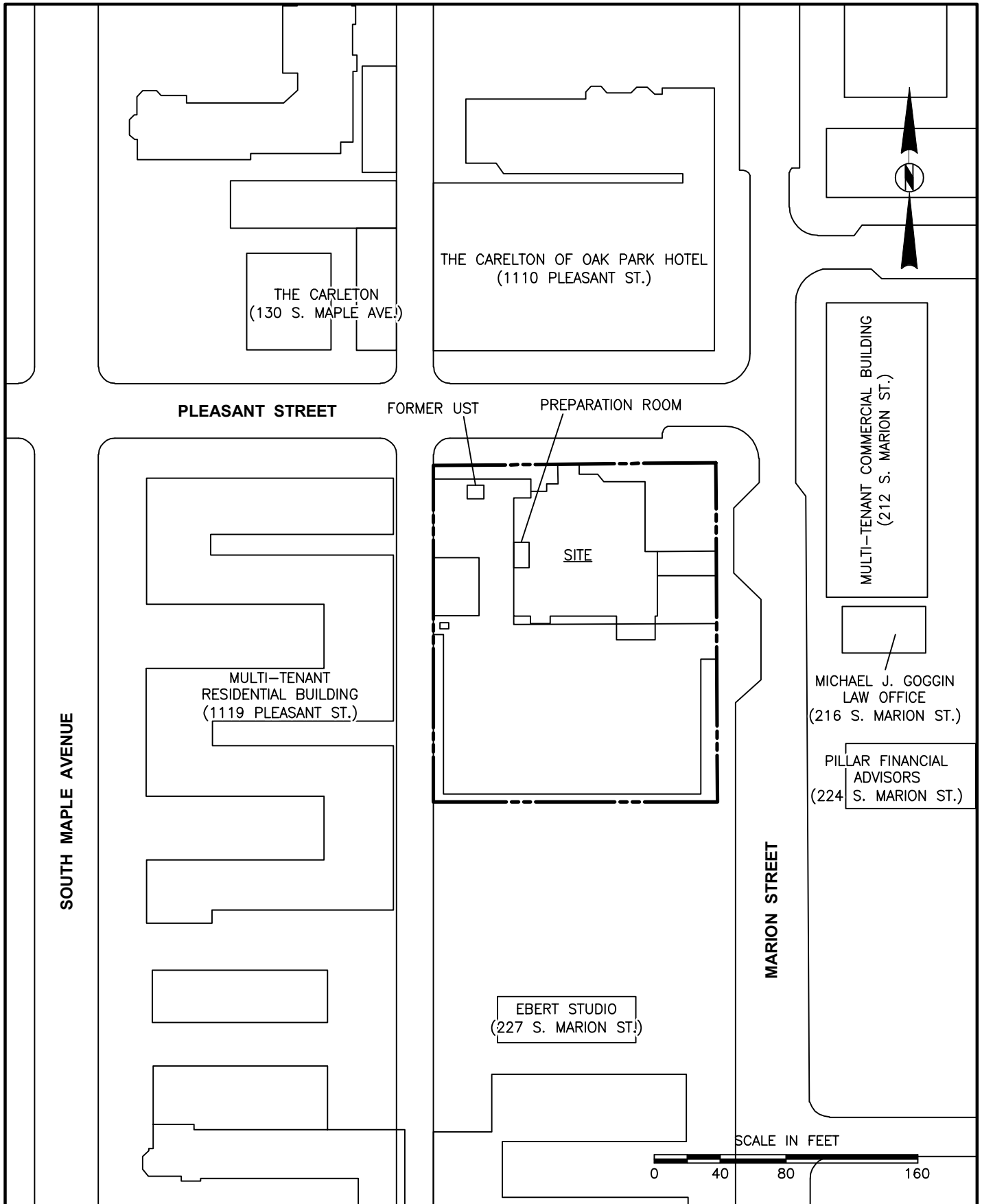
SITE LOCATION MAP  
203 S. MARION STREET  
OAK PARK, ILLINOIS



FIGURE  
1

## **Figure 2: Site Plan**





CHECK BY	CV
DRAWN BY	OS
DATE	2-22-20
SCALE	AS SHOWN
CAD NO.	FDI-001B
PRJ NO.	FDI-001

SITE PLAN

DRECHSLER BROWN & WILLIAMS  
203 S. MARION STREET  
OAK PARK, ILLINOIS



FIGURE

2

# **Appendix A: Scope of Work**



January 12, 2020

Ms. Courtney Brower  
Senior Development Manager  
Focus Development  
100 South Wacker Drive, Suite 2100  
Chicago, Illinois 60606

**RE: Proposal  
Phase I Environmental Site Assessment  
203 South Marion Street  
Oak Park, Cook County, Illinois 60302  
Apex Proposal No. 049786**

Dear Ms. Brower:

At the request of Focus Development, Apex Companies, LLC (Apex) has prepared this proposal to conduct a Phase I Environmental Site Assessment (ESA) of an approximate 7.66-acre parcel improved with a two-story, brick funeral home building, a single-story garage, paved parking/drive areas, as well as limited landscaping located at 203 South Marion Street in Oak Park, Cook County, Illinois (Site).

**Task 1: Phase I Environmental Site Assessment (ESA)**

The Phase I ESA will be conducted in general accordance with the scope and limitations of the ASTM "Standard Practice for Environmental Site Assessments: Phase I Environmental Site Assessment Process" (Standard Designation E1527-13), published in November 2013 (the "ASTM Standard Practice for Phase I ESAs" or "ASTM E1527-13"), which is intended to demonstrate that All Appropriate Inquiry (AAI) has been conducted. The Phase I ESA will be completed under the direct supervision of an individual meeting the definition of an Environmental Professional as required by the ASTM Standard Practice for Phase I ESAs.

**Overview of Site History.** To develop an overview of the history of the Site and adjoining areas, Apex will review the following reasonably ascertainable standard historical sources:

- Aerial photographs;
- Interviews with current and known previous property owners;
- Historic maps such as Sanborn® Fire Insurance and topographic maps;
- Procure and review an environmental lien/activity and use limitation (AUL) documentation, if provided<sup>1</sup>;
- Historic city street maps and business directories; and,
- Interviews with current and known historic property owners.

**Records Review.** Apex will obtain reasonably ascertainable environmental incident and regulatory information from standard and additional environmental record sources as defined by the E1527-13. Additionally, Apex may

---

<sup>1</sup> Apex's price quotation does not include obtaining an environmental lien/AUL search.

solicit information from interviews and Freedom of Information Act (FOIA) requests. Apex will also review reasonably ascertainable records at federal, state, tribal and local levels that may indicate the presence of known or alleged hazardous waste facilities and/or pollution complaints in the vicinity of the Site.

Apex notes that state and local agencies often require submission of a FOIA request which often extend past due diligence timeframes. Some agencies require scheduling an in-person file review, which generally requires approximately 30 to 45 days to complete. If completing an in-person review of files at the state or local agencies appears necessary, Apex will contact the client and issue a proposal for conducting this task.

**Site Reconnaissance.** Apex will conduct a one-time site reconnaissance of readily accessible areas of the Site to visually evaluate potential sources of contamination including the presence of hazardous substances, wastes, petroleum products, refuse dumps, visual evidence of aboveground or underground storage tanks (ASTs/USTs), drums, barrels or other storage containers, transformers, electrical or hydraulic equipment, and other readily observable evidence of contamination such as distressed vegetation, stained soil, odors, or topographic anomalies. As these features are identified, their impact on the Site will be evaluated to the extent feasible at this level of investigation.

During the site reconnaissance, Apex will note general site characteristics. In addition, Apex's site reconnaissance will include readily visible areas of adjacent and surrounding properties with the intent of identifying those that may potentially impact the Site.

It should be noted that, in accordance with the E1527-13, Apex's site reconnaissance will be non-intrusive in nature and will not include sampling or testing of building materials, soil, groundwater, drinking water, or other materials; however, the site reconnaissance will include a visual assessment for the presence of potential asbestos containing materials, lead-based paint, radon, wetlands, and mold. Apex's scope of work explicitly excludes conducting asbestos, lead-based paint, radon, and lead in drinking water testing/sampling, wetlands determination/delineation, regulatory compliance, cultural resources, industrial hygiene, health and safety, ecological resources, endangered species, indoor air quality, and high-voltage power line assessments.

**User Responsibilities.** To complete the records review and interviews in a manner consistent with the ASTM E1527-13 Standard Practice for Phase I ESAs, Apex requests that it be provided with the following information outlined as User Responsibilities in Section 6 of ASTM E-1527-13:

- Section 5 of ASTM E1527-13 requires that the environmental professional review State registries of Engineering Controls or Institutional Controls (EC/IC) in order to evaluate whether Activity and Use Limitations (AULs) or Environmental Liens have been registered for the Site. Apex will review this information by obtaining a search on the Site parcel.
- Consideration of the relationship of the purchase price of the Site to the fair market value if it were not affected by hazardous substances or petroleum products.
- Commonly known or reasonably ascertainable information regarding potential contamination on the Site.
- Degree of obviousness of the presence of likely presence of contamination at the Site.

A User Questionnaire is attached to this proposal to be completed and returned to Apex for use in conducting this Phase I ESA. User information not provided to Apex prior to completion of this report will be noted as a data gap as specified by the ASTM E1527-13 Standard Practice.

**Report Preparation.** Apex will prepare a Phase I ESA report with the results of our evaluation. The Phase I ESA report will identify RECs, the results of prior environmental sampling (as available), with a description of the

rationale for all conclusions and/or recommendations. Limitations and/or data gaps in accuracy and interpretation that are inherent in performing the respective tasks will also be summarized in the reports. Conclusions and recommendations will be based strictly on the above-outlined scope of work and conditions existing at the time of the investigation, as well as on information available to Apex within a reasonably ascertainable time-period.

**Report Reliance.** Our report will be prepared for the exclusive use and reliance of the Client. If another party wishes to rely on our report Apex will extend reliance provided the Client approves the request in writing. Apex reserves the right to charge a reliance fee to the Client or the relying party commensurate with the request.

### ***Alternate No. 1: Limited Asbestos Pre-Demolition Survey***

**Inspection.** Apex will use an Illinois Department of Public Health (IDPH)-licensed inspector to survey the interior and exterior of the existing structures at the Site for the presence of friable and non-friable asbestos-containing building materials (ACBMs). The inspection surveys will take three business days to complete.

Suspect building materials will be classified as friable or non-friable [as defined by the U.S. Environmental Protection Agency, (EPA)]. Both friable and non-friable materials will be sampled to determine whether they are asbestos-containing (i.e., contain greater than one percent asbestos). Samples will be analyzed for asbestos content using polarized light microscopy (PLM) in conjunction with dispersion staining (PLM/DS) by a National Voluntary Laboratory Accreditation Program (NVLAP) and American Industrial Hygiene Association (AIHA) accredited laboratory. Suspect materials will be sampled in general accordance with EPA's AHERA, as referenced in the most recent (September 1996) revision of the Occupational Safety and Health Administration's (OSHA's) asbestos in construction regulations [Title 29 of the Code of Federal Regulations (29 CFR) 1926.1101], as follows (note modifications for floor tile and mastic samples):

- Surfacing Materials
  - <1,000 SF, 3 samples
  - 1,000 – 5,000 SF, 5 samples
  - > 5,000 SF, 7 or more samples
- Thermal Systems Insulation (TSI)
  - 3 samples
- Miscellaneous Materials (other than floor tile and mastic)
  - 1 to 3 samples, based upon the inspector's judgment
- Floor Tile/Mastics
  - <1,000 SF, 3 samples
  - 1,000 – 9,999 SF, 4 samples
  - > 9,999 SF, 5 samples

Judgments pertaining to what comprises a homogeneous material will be made in the field by EPA/AHERA-accredited or licensed asbestos inspectors, employed by Apex and experienced in distinguishing the properties of ACBMs such as texture, color, and fiber morphology.

Apex will focus the investigation on certain materials among those defined as "suspect ACBM" by EPA's AHERA which include:

- TSI (pipe/boiler lagging, duct insulation);



- Surfacing materials (spray-on insulation, texturing materials, plaster); and,
- Miscellaneous materials (ceiling tiles, transite panels, flooring, vibration joints, drywall).

Flooring systems will be inspected down to the concrete or wooden substrate. Every reasonable attempt will be made to locate ACBMs that are present as TSI, surfacing, or miscellaneous materials in the areas surveyed. The sampling will be non-destructive in nature. However, please note that certain areas may require destructive sampling techniques in order to access suspect ACBMs. Such areas might include, but are not limited to:

- Roofing materials;<sup>2</sup>
- Above closed ceiling systems;
- Within fire/elevator doors and thermal windows;
- Inside mechanical equipment;
- Inside drainage/sanitary pipes;
- Behind locked doors; and,
- Behind wall chases or within structural voids.

As an aid to minimizing these limitations, it is understood that an escort or a set of keys will be provided to Apex. ***In the event that destructive sampling is needed to access suspect ACBM locations, Apex will perform such sampling.*** Apex will not be held responsible for replacement or repair of any such building materials or items that become damaged (e.g., floor tiles, and carpet). Reasonable efforts will be made to minimize damage to any building materials.

**Analysis.** Apex proposes to collect and analyze up to 70 bulk samples of suspect ACM. Should analytical results using PLM/DS be felt to be inconclusive or trace levels (less than one percent) of asbestos be reported (e.g., for problematic floor tile/mastic systems), confirmatory procedures will be recommended, such as the use of transmission electron microscopy (TEM) and/or gravimetric reduction techniques. Pursuant to the National Emission Standards for Hazardous Air Pollutants (NESHAP) regulations promulgated by the EPA, the point counting method may be employed for certain friable materials (i.e., samples found to be trace to less than 10 percent [ $<10\%$ ] asbestos).

**Report Preparation.** Upon receipt of the analytical results, Apex will prepare a written report with quantities of positive materials (confirmed ACM) and a diagram(s) showing their location(s).

## BUDGET AND SCHEDULE

Lump sum costs to perform the proposed services are found on the attached "Proposal/Contract for Services". Please note that it is assumed that the following will be provided to Apex upon notice-to-proceed:

- Notice of special confidentiality requirements;
- A designated escort who is authorized to provide access to all site areas and can provide information regarding uses of the Site;
- Accurate designations of site boundaries (e.g., plat maps and site plans);
- Prior environmental or geotechnical reports for projects conducted on the Site;
- Notice of special concerns, perceived environmental impairments, focuses, or requirements; and,

---

<sup>2</sup> Roofing materials will be sampled and will patch the locations to the extent practical; however, Apex does not warranty the efficacy of our roof patches and will not be held liable for roof leaks or voided warranties as a result of our roof sampling.

- The completed User Questionnaire is required prior to the completion of the report (see attached).

Please sign the attached Proposal/Contract for Services, to confirm your authorization to complete this scope of work e-mail a signed copy of this proposal to [motto@apexcos.com](mailto:motto@apexcos.com).

Apex will schedule the site visit within five days following receipt of authorization to proceed and can provide the Phase I ESA report within three weeks from authorization.

**ASSUMPTIONS/LIMITATIONS**

Apex notes the following general assumptions/limitations for this cost proposal:

- Apex will have safe and unimpeded access to all areas of the Site, and there will be no delays in scheduling the site visit.
- Apex’s fee does not include multiple conference calls, meeting attendance, or multiple issuances of draft/final reports. If necessary, multiple conference calls, meeting attendance, and addressing comments to draft reports will be performed and billed on a time and expense basis.
- Apex will receive a signed contract authorizing Apex to proceed, and results of the User Responsibilities outlined in this proposal prior to performing the site reconnaissance.
- Apex will be provided with a dedicated site contact for the Site that has knowledge of our investigation and will be available to provide access to the site, or we will be given permission to access all areas of the properties for purposes of the site inspection.
- Apex’s deliverable will consist of an electronic report for the Site to be delivered via email.
- Notice of special confidentiality requirements.
- Accurate designations of site boundaries (e.g., plat maps and site plans).
- All prior reports for the Site be provided for review upon receipt of notice to proceed with this project.
- Notice of special concerns, perceived environmental impairments, focuses, or requirements.

**CLOSING**

The work will be performed in accordance with the Apex’s terms and conditions (copy attached). If you have any questions regarding our opinions or recommendations, please call the undersigned at (847) 956-8589 x3205. Thank you for requesting our assistance with this project.

**SUBMITTED BY:**



\_\_\_\_\_  
 Authorized Signature  
 Name: Matthew Otto  
 Title: National Program Manager  
 Date: January 12, 2020

This price quotation is valid for a period of 60 days from the date of this proposal. This proposal and all work done pursuant to this proposal are subject to the attached TERMS AND CONDITIONS.



# **Appendix B: Site Photographs**



1



The overall look of the Site from the west.

2



The exterior southern portion of the Site, parking lot.

3



The garage which is located on the northwest side of the Site.

4



The exterior north side of the Site.



5



The location of the former UST on the exterior northwest side of the Site.

6



The preparation room which is located on the interior west side of the Site.

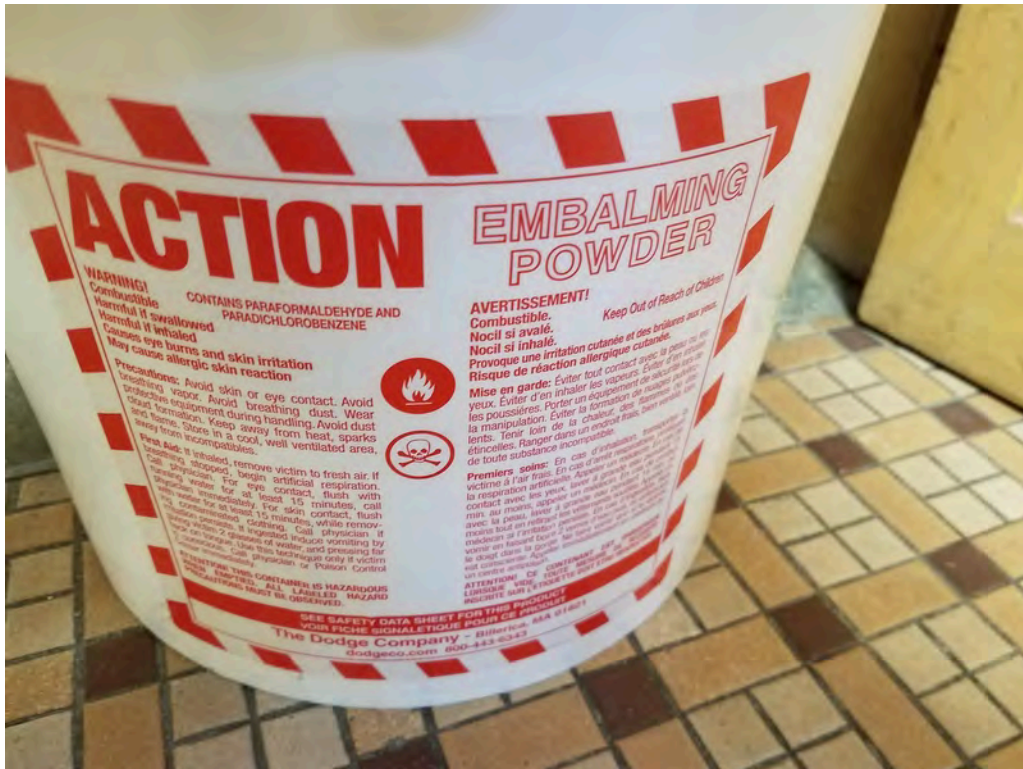


A cabinet with the typical chemicals used in a funeral home.



The typical chemicals used in a funeral home.





The typical chemicals used in a funeral home.



A 30-gallon box for medical waste.



The exterior southwest side of the Site.



The exterior east side of the Site.





The interior west side of the Site.



An electric winch used on site.

15



The interior of the basement.

16



The typical interior finishes of the Site.





The typical interior finishes of the Site.



The typical interior finishes of the Site.



The adjoining properties to the north.



The adjoining properties to the northwest.





The adjoining properties to the northeast.



The adjoining properties to the west.





The adjoining properties to the east-southeast.



The adjoining properties to the southeast.





The adjoining properties to the east.



The adjoining properties to the south.

# **Appendix C: User Questionnaire and Title and Environmental Lien Searches**



**ASTM E1527-13 USER QUESTIONNAIRE**

**Site Name:** Drechsler Brown + Williams  
**Site Address:** 203 S. Marion Street, Oak Park, IL  
**Respondent Name:** Courtney Brower  
**Respondent Title/Company:** Senior Dev. Manager / Focus  
**Date:** 2/3/20

For Landowner Liability Protections (LLPs) offered by the Small Business Liability Relief and Brownfields Revitalization Act of 2001 (the "Brownfields Amendments", 40 CFR Part 312), the user **must** provide the following information (if available) to the environmental professional. Failure to provide this information could result in a determination that "all appropriate inquiry" is not complete, and the environmental professional may identify a "data gap" which could impact the Phase I ESA report findings.

Question:	Yes	No
<b>1. Environmental Liens</b> Did a search of recorded land title records (or judicial records where appropriate) identify any environmental liens filed or recorded against the property under federal, tribal, state or local law? Check the box below as appropriate.  <input checked="" type="checkbox"/> The scope of work for this Phase I Environmental Site Assessment (ESA) includes a search of recorded environmental liens as an added-scope item (in accordance with ASTM E1527-13 Section 6.2).		
<b>2. Activity and Land Use Limitations (AULs)</b> Did a search of recorded land title records (or judicial records where appropriate) identify any AULs, such as engineering controls, land use restrictions or institutional controls that are in place at the property and/or have been filed or recorded against the property under federal, tribal, state or local law? Check the box below as appropriate.  <input checked="" type="checkbox"/> The scope of work for this Phase I ESA includes a search of recorded AULs as an added-scope item (in accordance with ASTM E1527-13 Section 6.2).		
<b>3. Specialized Knowledge or Experience</b> Do you have any specialized knowledge or experience related to the property or nearby properties? For example, are you involved in the same line of business as the current or former occupants of the property or an adjoining property so that you would have specialized knowledge of the chemicals and processes used by this type of business?		X
<b>4. Purchase Price vs. Fair Market Value</b> Does the purchase price being paid for this property reflect any adjustments from the fair market value of the property? (If you conclude that the value is lower than the fair market price, have you considered whether the lower purchase price is because contamination is known or believed to be present at the property?)		X





<b>5. Commonly Known or Reasonably Ascertainable Information</b> Are you aware of commonly known or reasonably ascertainable information about the property that would help the environmental professional to identify conditions indicative of releases or threatened releases?		X
5a. Do you know the past uses of the property? <i>funeral home + apartment</i>	X	
5b. Do you know of specific chemicals that are present or were once were present at the property?		X
5c. Do you know of spills or other chemical releases that have taken place at the property?		X
5d. Do you know of any environmental cleanups that have taken place at the property?		X
<b>6. Obviousness of the Presence or Likely Presence of Contamination</b> Based on your knowledge and experience related to the property are there any obvious indicators that point to the presence or likely presence of releases at the property?		X

**PLEASE PROVIDE EXPLANATION FOR ALL "YES" ANSWERS, OR ATTACH SUPPORTING DOCUMENTS.**





# **Appendix E: Environmental Database Report**



# DATABASE REPORT

**Project Property:** *FDI-001  
203 South Marion Street  
Oak Park IL 60302*

**Project No:**

**Report Type:** *Database Report*

**Order No:** *20200212182*

**Requested by:** *Apex Companies, LLC*

**Date Completed:** *February 14, 2020*

# Table of Contents

Table of Contents.....	2
Executive Summary.....	3
Executive Summary: Report Summary.....	4
Executive Summary: Site Report Summary - Project Property.....	7
Executive Summary: Site Report Summary - Surrounding Properties.....	8
Executive Summary: Summary by Data Source.....	20
Map.....	36
Aerial.....	39
Topographic Map.....	40
Detail Report.....	41
Unplottable Summary.....	154
Unplottable Report.....	156
Appendix: Database Descriptions.....	184
Definitions.....	194

## **Notice: IMPORTANT LIMITATIONS and YOUR LIABILITY**

**Reliance on information in Report:** This report DOES NOT replace a full Phase I Environmental Site Assessment but is solely intended to be used as database review of environmental records.

**License for use of information in Report:** No page of this report can be used without this cover page, this notice and the project property identifier. The information in Report(s) may not be modified or re-sold.

**Your Liability for misuse:** Using this Service and/or its reports in a manner contrary to this Notice or your agreement will be in breach of copyright and contract and ERIS may obtain damages for such mis-use, including damages caused to third parties, and gives ERIS the right to terminate your account, rescind your license to any previous reports and to bar you from future use of the Service.

**No warranty of Accuracy or Liability for ERIS:** The information contained in this report has been produced by ERIS Information Inc. ("ERIS") using various sources of information, including information provided by Federal and State government departments. The report applies only to the address and up to the date specified on the cover of this report, and any alterations or deviation from this description will require a new report. This report and the data contained herein does not purport to be and does not constitute a guarantee of the accuracy of the information contained herein and does not constitute a legal opinion nor medical advice. Although ERIS has endeavored to present you with information that is accurate, ERIS disclaims, any and all liability for any errors, omissions, or inaccuracies in such information and data, whether attributable to inadvertence, negligence or otherwise, and for any consequences arising therefrom. Liability on the part of ERIS is limited to the monetary value paid for this report.

**Trademark and Copyright:** You may not use the ERIS trademarks or attribute any work to ERIS other than as outlined above. This Service and Report (s) are protected by copyright owned by ERIS Information Inc. Copyright in data used in the Service or Report(s) (the "Data") is owned by ERIS or its licensors. The Service, Report(s) and Data may not be copied or reproduced in whole or in any substantial part without prior written consent of ERIS.

# Executive Summary

## Property Information:

**Project Property:** *FDI-001  
203 South Marion Street Oak Park IL 60302*

**Project No:**

**Coordinates:**

**Latitude:** *41.88508772*  
**Longitude:** *-87.80292523*  
**UTM Northing:** *4,637,329.42*  
**UTM Easting:** *433,383.90*  
**UTM Zone:** *UTM Zone 16T*

**Elevation:** *626 FT*

## Order Information:

**Order No:** *20200212182*  
**Date Requested:** *February 12, 2020*  
**Requested by:** *Apex Companies, LLC*  
**Report Type:** *Database Report*

## Historicals/Products:

**Aerial Photographs** *Historical Aerials (Boundaries)*  
**City Directory Search** *CD - 2 Street Search*  
**ERIS Xplorer** [\*ERIS Xplorer\*](#)  
**Excel Add-On** *Excel Add-On*  
**Fire Insurance Maps** *US Fire Insurance Maps*  
**Physical Setting Report (PSR)** *Physical Setting Report (PSR)*  
**Topographic Map** *Topographic Maps*

# Executive Summary: Report Summary

<i>Database</i>	<i>Searched</i>	<i>Search Radius</i>	<i>Project Property</i>	<i>Within 0.12mi</i>	<i>0.125mi to 0.25mi</i>	<i>0.25mi to 0.50mi</i>	<i>0.50mi to 1.00mi</i>	<i>Total</i>
<b><u>Standard Environmental Records</u></b>								
<b>Federal</b>								
NPL	Y	1	0	0	0	0	0	0
PROPOSED NPL	Y	1	0	0	0	0	0	0
DELETED NPL	Y	0.5	0	0	0	0	-	0
SEMS	Y	0.5	0	0	1	0	-	1
ODI	Y	0.5	0	0	0	0	-	0
SEMS ARCHIVE	Y	0.5	0	0	0	0	-	0
CERCLIS	Y	0.5	0	0	1	0	-	1
IODI	Y	0.5	0	0	0	0	-	0
CERCLIS NFRAP	Y	0.5	0	0	0	0	-	0
CERCLIS LIENS	Y	PO	0	-	-	-	-	0
RCRA CORRACTS	Y	1	0	0	0	0	0	0
RCRA TSD	Y	0.5	0	0	0	0	-	0
RCRA LQG	Y	0.25	0	0	2	-	-	2
RCRA SQG	Y	0.25	0	0	4	-	-	4
RCRA CESQG	Y	0.25	0	2	3	-	-	5
RCRA NON GEN	Y	0.25	0	0	4	-	-	4
FED ENG	Y	0.5	0	0	0	0	-	0
FED INST	Y	0.5	0	0	0	0	-	0
ERNS 1982 TO 1986	Y	PO	0	-	-	-	-	0
ERNS 1987 TO 1989	Y	PO	0	-	-	-	-	0
ERNS	Y	PO	0	-	-	-	-	0
FED BROWNFIELDS	Y	0.5	0	0	2	0	-	2
FEMA UST	Y	0.25	0	0	0	-	-	0
REFN	Y	0.25	0	0	0	-	-	0
BULK TERMINAL	Y	0.25	0	0	0	-	-	0
SEMS LIEN	Y	PO	0	-	-	-	-	0
SUPERFUND ROD	Y	1	0	0	0	0	0	0

Database	Searched	Search Radius	Project Property	Within 0.12mi	0.125mi to 0.25mi	0.25mi to 0.50mi	0.50mi to 1.00mi	Total
<b>State</b>								
SSU	Y	1	0	0	0	0	0	0
DELISTED SSU	Y	1	0	0	0	0	0	0
SWF/LF	Y	0.5	0	0	0	0	-	0
SWF/LF SPECIAL	Y	0.5	0	0	0	0	-	0
NIPC	Y	0.5	0	0	0	0	-	0
CCDD	Y	0.5	0	0	0	0	-	0
LUST	Y	0.5	0	3	11	27	-	41
LUST DOCUMENT	Y	0.5	0	2	9	26	-	37
DELISTED LUST	Y	0.5	0	0	0	0	-	0
LUST TRUST	Y	0.5	0	0	0	0	-	0
UST	Y	0.25	1	4	20	-	-	25
AST	Y	0.25	0	0	0	-	-	0
DELISTED TANK	Y	0.25	0	0	0	-	-	0
ENG	Y	0.5	0	1	3	2	-	6
INST	Y	0.5	0	0	4	4	-	8
SRP	Y	0.5	0	1	5	6	-	12
BROWNFIELDS	Y	0.5	0	0	0	0	-	0
BROWN MBRGP	Y	0.5	0	0	0	0	-	0
<b>Tribal</b>								
INDIAN LUST	Y	0.5	0	0	0	0	-	0
INDIAN UST	Y	0.25	0	0	0	-	-	0
DELISTED ILST	Y	0.5	0	0	0	0	-	0
DELISTED IUST	Y	0.25	0	0	0	-	-	0
<b>County</b>								
TANKS CHICAGO	Y	0.25	0	0	0	-	-	0
PERMITS CHICAGO	Y	0.125	0	0	-	-	-	0
<b><u>Additional Environmental Records</u></b>								
<b>Federal</b>								
PFAS NPL	Y	0.5	0	0	0	0	-	0
FINDS/FRS	Y	PO	1	-	-	-	-	1
TRIS	Y	PO	0	-	-	-	-	0
PFAS TRI	Y	0.5	0	0	0	0	-	0
PFAS WATER CONTAM	Y	0.5	0	0	0	0	-	0



## Executive Summary: Site Report Summary - Project Property

Map Key	DB	Company/Site Name	Address	Direction	Distance (mi/ft)	Elev Diff (ft)	Page Number
<a href="#">1</a>	UST	Dreschler - Brown Funeral Home	203 S Marion Oak Park, IL 60301 IL <i>Facility No   Facility Status: 2040711   Exempt</i> <i>Tank No   Status   Removed Date: 1   Removed   11/28/2001</i>	E	0.00 / 0.00	0	<a href="#">41</a>
<a href="#">1</a>	FINDS/FRS	DRESCHLER-BROWN FUNERAL HOME	203 S MARION OAK PARK IL 60301	E	0.00 / 0.00	0	<a href="#">41</a>



## Executive Summary: Site Report Summary - Surrounding Properties

Map Key	DB	Company/Site Name	Address	Direction	Distance (mi/ft)	Elev Diff (ft)	Page Number
<a href="#">2</a>	UST	Ymca Of Oak Park	255 South Marion Oak Park, IL 60302 IL <b>Facility No   Facility Status:</b> 2017508   Inactive/Heating Oil <b>Tank No   Status   Removed Date:</b> 1   Out of service   , 2   Out of service	SSE	0.08 / 419.11	-2	<a href="#">42</a>
<a href="#">3</a>	LUST	Oak Park, Village of	100 South Maple Avenue Oak Park IL 60302 <b>Incident No   Incidents ID   NFR Date:</b> 20150863   27697	NW	0.08 / 403.33	4	<a href="#">43</a>
<a href="#">3</a>	SPILLS	Village of Oak Park	100 south Maple Avenue Oak Park IL <b>Incident No:</b> H-2015-0863	NW	0.08 / 403.33	4	<a href="#">43</a>
<a href="#">3</a>	UST	Village of Oak Park Lot #115	100 S. Maple Avenue Oak Park, IL 60302 IL <b>Facility No   Facility Status:</b> 2045946   Closed <b>Tank No   Status   Removed Date:</b> 1   Removed   8/4/2015	NW	0.08 / 403.33	4	<a href="#">44</a>
<a href="#">3</a>	SRP	Oak Park, Village of	100 South Maple Avenue Oak Park IL 60302	NW	0.08 / 403.33	4	<a href="#">45</a>
<a href="#">3</a>	ENG	Oak Park, Village of	100 South Maple Avenue Oak Park IL 60302	NW	0.08 / 403.33	4	<a href="#">46</a>
<a href="#">3</a>	LUST DOCUMENT	Oak Park, Village of - 170002112504	100 S Maple Ave Oak Park IL 60302	NW	0.08 / 403.33	4	<a href="#">47</a>
<a href="#">4</a>	HMIRS		83/HARLEM BRIDGEVIEW IL	WNW	0.10 / 540.05	1	<a href="#">47</a>
<a href="#">4</a>	HMIRS		83 HARLEM BRIDGEVIEW IL	WNW	0.10 / 540.05	1	<a href="#">49</a>
<a href="#">5</a>	SPILLS	1133 OP, LLC	1133 South Blvd. Oak Park IL <b>Incident No:</b> H-2017-0825	NW	0.10 / 546.40	12	<a href="#">52</a>
<a href="#">5</a>	UST	1133 South Boulevard, Oak Park	1133 South Boulevard Oak Park, IL 60302 IL <b>Facility No   Facility Status:</b> 2046473   Exempt <b>Tank No   Status   Removed Date:</b> 1   Removed   9/8/2017, 2   Removed   9/8/2017, 3   Pre 1974	NW	0.10 / 546.40	12	<a href="#">53</a>
<a href="#">5</a>	LUST	1133OP, LLC	1133 South Boulevard Oak Park IL 60302 <b>Incident No   Incidents ID   NFR Date:</b> 20170825   28336   12/28/2017	NW	0.10 / 546.40	12	<a href="#">54</a>

Map Key	DB	Company/Site Name	Address	Direction	Distance (mi/ft)	Elev Diff (ft)	Page Number
<a href="#">5</a>	LUST DOCUMENT	1133 OP LLC - 170002248075	1133 South Blvd Oak Park IL 60302	NW	0.10 / 546.40	12	<a href="#">55</a>
<a href="#">6</a>	LUST	H & R Properties	161 South Harlem Avenue Forest Park IL 60130	WSW	0.11 / 581.95	-1	<a href="#">55</a>
<i>Incident No   Incidents ID   NFR Date: 20000671   473   03/01/2018</i>							
<a href="#">6</a>	UST	H & R Properties	161 South Harlem Forest Park, IL 60130 IL	WSW	0.11 / 581.95	-1	<a href="#">55</a>
<i>Facility No   Facility Status: 2009063   Closed Tank No   Status   Removed Date: 2   Removed   11/19/1988, 4   Removed   7/11/2000, 1   Removed   11/19/1988, 3   Removed   11/19/1988</i>							
<a href="#">7</a>	RCRA CESQG	CONSOLIDATED AUTO SVC CTR	1023 SOUTH BLVD OAK PARK IL 60302	NE	0.12 / 619.20	4	<a href="#">57</a>
<i>EPA Handler ID: ILD984848143</i>							
<a href="#">8</a>	RCRA CESQG	PEP BOYS 1411	25 S HARLEM AVE FOREST PARK IL 60130	NW	0.12 / 619.73	7	<a href="#">58</a>
<i>EPA Handler ID: ILR000159228</i>							
<a href="#">9</a>	FED BROWNFIELDS	Unity Temple	1019 South Boulevard OAK PARK IL 60302	NE	0.13 / 660.34	4	<a href="#">59</a>
<a href="#">9</a>	UST	1019 South Boulevard Building	1019 South Boulevard Oak Park, IL 60302 IL	NE	0.13 / 660.34	4	<a href="#">61</a>
<i>Facility No   Facility Status: 2046282   Exempt Tank No   Status   Removed Date: 1   Abandoned in place  </i>							
<a href="#">10</a>	RCRA SQG	CICERO MARION CTA PROJECT	HARLEM AND SOUTH BOULEVARD OAK PARK IL 60302	NW	0.13 / 663.48	11	<a href="#">62</a>
<i>EPA Handler ID: ILR000038802</i>							
<a href="#">11</a>	LUST DOCUMENT	H & R Properties	161 S Harlem Ave Forest Park IL 60130	SW	0.13 / 680.05	-1	<a href="#">63</a>
<a href="#">12</a>	RCRA CESQG	SERVICE KING PAINT & BODY LLC	1029 W SOUTH BLVD OAK PARK IL 60302	NE	0.13 / 701.68	4	<a href="#">63</a>
<i>EPA Handler ID: ILD139720783</i>							
<a href="#">12</a>	UST	Loro Auto Works Inc	1029 W South Blvd Oak Park, IL 60302 IL	NE	0.13 / 701.68	4	<a href="#">66</a>
<i>Facility No   Facility Status: 2034453   Exempt Tank No   Status   Removed Date: 1   Abandoned in place  </i>							
<a href="#">13</a>	ALT FUELS	ATC	1100 North Blvd Oak Park IL 60301	NNW	0.13 / 711.78	14	<a href="#">66</a>
<a href="#">14</a>	RCRA NON GEN	CHICAGO TRANSIT AUTHORITY	1 S HARLEM FOREST PARK IL 60130	NW	0.14 / 727.19	13	<a href="#">67</a>
<i>EPA Handler ID: ILD152303251</i>							

Map Key	DB	Company/Site Name	Address	Direction	Distance (mi/ft)	Elev Diff (ft)	Page Number
<a href="#">15</a>	UST	Mixed Commercial & Residential Condo Building	107-109 North Marion Street Oak Park, IL 60302 IL <i>Facility No   Facility Status:</i> 2044185   Exempt <i>Tank No   Status   Removed Date:</i> 1   Removed   9/29/2008, 2   Removed   9/29/2008	NNE	0.14 / 754.20	6	<a href="#">69</a>
<a href="#">16</a>	LUST DOCUMENT	107-109 Marion Condo Assoc - 170001785272	107 N Marion St Oak Park IL 60301	N	0.15 / 767.02	6	<a href="#">70</a>
<a href="#">17</a>	LUST	Wendy's International	11 North Harlem Avenue Oak Park IL 60302  <i>Incident No   Incidents ID   NFR Date:</i> 20080473   25576	NW	0.14 / 755.02	14	<a href="#">70</a>
<a href="#">17</a>	UST	Construction Site	11 North Harlem Avenue Oak Park, IL 60302 IL <i>Facility No   Facility Status:</i> 2043828   Exempt <i>Tank No   Status   Removed Date:</i> 1   Removed   10/19/2007	NW	0.14 / 755.02	14	<a href="#">70</a>
<a href="#">17</a>	LUST DOCUMENT	Wendys International - 170001760690	11 N Harlem Oak Park IL 60302	NW	0.14 / 755.02	14	<a href="#">71</a>
<a href="#">18</a>	RCRA SQG	7-ELEVEN	205 SOUTH HARLEM AV #32851 FOREST PARK IL 60130 <i>EPA Handler ID:</i> ILR000080754	SW	0.14 / 761.91	-2	<a href="#">72</a>
<a href="#">18</a>	SRP	Chicagoland General Tire Company	205 South Harlem Avenue Forest Park IL 60130	SW	0.14 / 761.91	-2	<a href="#">73</a>
<a href="#">18</a>	UST	7-Eleven #32851	205 South Harlem Avenue Forest Park, IL 60130 IL <i>Facility No   Facility Status:</i> 2038499   Active <i>Tank No   Status   Removed Date:</i> 2   Currently in use   , 1   Currently in use	SW	0.14 / 761.91	-2	<a href="#">73</a>
<a href="#">18</a>	INST	Chicagoland General Tire Company	205 South Harlem Avenue Forest Park IL 60130	SW	0.14 / 761.91	-2	<a href="#">76</a>
<a href="#">18</a>	AIR PERMITS	7-eleven 32851	205 S Harlem Forest Park IL 60130	SW	0.14 / 761.91	-2	<a href="#">76</a>
<a href="#">19</a>	LUST	107-109 North Marion Condominium Association	107 North Marion Street Oak Park IL 60301  <i>Incident No   Incidents ID   NFR Date:</i> 20081485   25267   03/09/2009	N	0.15 / 810.67	8	<a href="#">77</a>
<a href="#">20</a>	RCRA NON GEN	PEP BOYS #481 THE	215 N HARLEM AVE FOREST PK IL 60130  <i>EPA Handler ID:</i> ILR000034900	SW	0.16 / 831.07	-2	<a href="#">77</a>
<a href="#">20</a>	RCRA CESQG	BED BATH & BEYOND 791	215 HARLEM AVE FOREST PARK IL 60130  <i>EPA Handler ID:</i> ILR000168450	SW	0.16 / 831.07	-2	<a href="#">78</a>

Map Key	DB	Company/Site Name	Address	Direction	Distance (mi/ft)	Elev Diff (ft)	Page Number
<a href="#">20</a>	LUST	F&M Dist. Inc.	215 North Harlem Ave. Forest Park IL 60130	SW	0.16 / 831.07	-2	<a href="#">80</a>
<i>Incident No   Incidents ID   NFR Date: 923588   14510  </i>							
<a href="#">20</a>	SRP	Pep Boys	215 South Harlem Avenue Forest Park IL 60130	SW	0.16 / 831.07	-2	<a href="#">80</a>
<a href="#">20</a>	SRP	Jiffy Lube	215 South Harlem Avenue Oak Park IL 60304	SW	0.16 / 831.07	-2	<a href="#">81</a>
<a href="#">20</a>	INST	Pep Boys	215 South Harlem Avenue Forest Park IL 60130	SW	0.16 / 831.07	-2	<a href="#">82</a>
<a href="#">20</a>	INST	Jiffy Lube	215 South Harlem Avenue Oak Park IL 60304	SW	0.16 / 831.07	-2	<a href="#">82</a>
<a href="#">20</a>	UST	Pep Boys Inc	215 Harlem Ave Forest Park, IL 60130 IL	SW	0.16 / 831.07	-2	<a href="#">83</a>
<i>Facility No   Facility Status: 2035548   Closed Tank No   Status   Removed Date: 2   Removed   4/10/1997, 1   Removed   4/10/1997</i>							
<a href="#">20</a>	ENG	Jiffy Lube	215 South Harlem Avenue Oak Park IL 60304	SW	0.16 / 831.07	-2	<a href="#">84</a>
<a href="#">20</a>	ENG	Pep Boys	215 South Harlem Avenue Forest Park IL 60130	SW	0.16 / 831.07	-2	<a href="#">84</a>
<a href="#">20</a>	LUST DOCUMENT	Pep Boys Manny Moe & Jack	215 N Harlem Ave Forest Park IL 60130	SW	0.16 / 831.07	-2	<a href="#">85</a>
<a href="#">21</a>	UST	Bon Villa Apts.	320 S. Wisconsin Ave. Oak Park, IL 60301 IL	SSE	0.16 / 850.21	-2	<a href="#">85</a>
<i>Facility No   Facility Status: 2038597   Exempt Tank No   Status   Removed Date: 1   Pre 1974  </i>							
<a href="#">22</a>	UST	Multi-unit Apartments	340 S Maple St Oak Park, IL 60540 IL	SSW	0.17 / 877.91	-2	<a href="#">86</a>
<i>Facility No   Facility Status: 2038196   Closed Tank No   Status   Removed Date: 1   Abandoned in place  </i>							
<a href="#">23</a>	RCRA CESQG	XPRESS GRAPHICS	1111 WESTGATE OAK PARK IL 60301	N	0.17 / 904.48	9	<a href="#">87</a>
<i>EPA Handler ID: ILR000010389</i>							
<a href="#">24</a>	CERCLIS	WESTGATE STREET MERCURY	1133 WESTGATE STREET OAK PARK IL 603011096	N	0.17 / 902.67	10	<a href="#">88</a>
<i>Site EPA ID: ILN000510323</i>							

Map Key	DB	Company/Site Name	Address	Direction	Distance (mi/ft)	Elev Diff (ft)	Page Number
<a href="#">24</a>	SRP	Meyer, Raymond	1133 Westgate Street Oak Park IL 60301	N	0.17 / 902.67	10	<a href="#">89</a>
<a href="#">24</a>	SEMS	WESTGATE STREET MERCURY	1133 WESTGATE STREET OAK PARK IL 60301-1096  <i>EPA ID: ILN000510323</i>	N	0.17 / 902.67	10	<a href="#">90</a>
<a href="#">24</a>	LUST	LMC Oak Park Holdings, LLC	1133 Westgate Street Oak Park IL 60301  <i>Incident No   Incidents ID   NFR Date: 20160268   25456  </i>	N	0.17 / 902.67	10	<a href="#">90</a>
<a href="#">24</a>	ENG	Meyer, Raymond	1133 Westgate Street Oak Park IL 60301	N	0.17 / 902.67	10	<a href="#">91</a>
<a href="#">24</a>	INST	Meyer, Raymond	1133 Westgate Street Oak Park IL 60301	N	0.17 / 902.67	10	<a href="#">91</a>
<a href="#">24</a>	LUST DOCUMENT	1133 Westgate St - 170001794976	1133 Westgate St Oak Park IL 60301	N	0.17 / 902.67	10	<a href="#">92</a>
<a href="#">25</a>	ALT FUELS	THE EMERSON	1135 Westgate St Oak Park IL 60301	NNW	0.17 / 902.48	10	<a href="#">92</a>
<a href="#">26</a>	UST	Construction Site	1118 Westgate St, Oak Park, IL 60301 IL <i>Facility No   Facility Status: 2046047   Exempt Tank No   Status   Removed Date: 1   Abandoned in place   , 5   Moved   , 2   Moved   , 3   Moved   , 6   Removed   4/12/2016, 4   Moved  </i>	N	0.18 / 924.13	9	<a href="#">93</a>
<a href="#">26</a>	LUST	LMC Oak Park Holdings, LLC	1118 Westgate Street Oak Park IL 60301  <i>Incident No   Incidents ID   NFR Date: 20160362   27862  </i>	N	0.18 / 924.13	9	<a href="#">95</a>
<a href="#">27</a>	UST	Construction Site	1132-1135 Westgate Oak Park, IL 60440 IL <i>Facility No   Facility Status: 2046110   Exempt Tank No   Status   Removed Date: 3   Removed   4/12/2016, 5   Removed   4/12/2016, 1   Removed   4/5/2016, 2   Removed   4/12/2016, 4   Removed   4/12/2016</i>	N	0.17 / 922.32	10	<a href="#">95</a>
<a href="#">28</a>	UST	Pleasant / Home	950 Pleasant St Oak Park, IL 60302 IL <i>Facility No   Facility Status: 2041067   Exempt Tank No   Status   Removed Date: 1   Removed   5/29/2002</i>	E	0.18 / 960.89	-1	<a href="#">97</a>
<a href="#">29</a>	RCRA LQG	CVS PHARMACY 8736	7216 CIRCLE AVE FOREST PARK IL 60130  <i>EPA Handler ID: ILR000172957</i>	WNW	0.18 / 944.40	3	<a href="#">97</a>
<a href="#">30</a>	LUST	Oak Park, Village of	1160 West Westgate Oak Park IL 60302	NNW	0.18 / 948.96	11	<a href="#">102</a>

Map Key	DB	Company/Site Name	Address	Direction	Distance (mi/ft)	Elev Diff (ft)	Page Number
<b>Incident No   Incidents ID   NFR Date:</b> 961956   19784							
<a href="#">30</a>	SRP	Village of Oak Park	1160 Westgate Street Oak Park IL 60302	NNW	0.18 / 948.96	11	<a href="#">103</a>
<a href="#">30</a>	UST	Vacant Building	1160 West Westgate Oak Park, IL 60302 IL <b>Facility No   Facility Status:</b> 2035290   Exempt <b>Tank No   Status   Removed Date:</b> 2   Removed   9/21/1996, 4   Removed   9/21/1996, 1   Removed   9/21/1996, 3   Removed   9/21/1996	NNW	0.18 / 948.96	11	<a href="#">103</a>
<a href="#">31</a>	FED BROWNFIELDS	Circle Ave.	7228 & 7234 Circle Ave. FOREST PARK IL 60130	WNW	0.19 / 982.85	3	<a href="#">104</a>
<a href="#">32</a>	UST	Forest Oaks Senior Apartments LP	7228-7234 Circle Avenue Forest Park, IL 60130 IL <b>Facility No   Facility Status:</b> 2046748   Exempt <b>Tank No   Status   Removed Date:</b> 1   Removed   11/19/2018, 2   Removed   11/19/2018	WNW	0.19 / 982.47	4	<a href="#">106</a>
<a href="#">33</a>	LUST	Forest Oaks Senior Apts., LP	7234 Circle Avenue Forest Park IL 60130	WNW	0.19 / 1,009.11	4	<a href="#">108</a>
<b>Incident No   Incidents ID   NFR Date:</b> 20181082   28755   01/18/2019							
<a href="#">33</a>	LUST DOCUMENT	Forest Oaks Senior Apts LP - 170002340429	7234 Circle Ave Forest Park IL 60130	WNW	0.19 / 1,009.11	4	<a href="#">108</a>
<a href="#">34</a>	AIR PERMITS	Circle Bowl	7244 Circle Ave Forest Park IL 60130	WNW	0.20 / 1,044.15	3	<a href="#">108</a>
<a href="#">35</a>	RCRA NON GEN	JORDAN PAINT MFG CO	7250 FRANKLIN ST FOREST PARK IL 60130  <b>EPA Handler ID:</b> ILD093161800	W	0.21 / 1,089.44	0	<a href="#">109</a>
<a href="#">35</a>	AIR PERMITS	Jordan Paint Mfg Co Inc	7250 Franklin St Forest Park IL 60130-1162	W	0.21 / 1,089.44	0	<a href="#">110</a>
<a href="#">36</a>	LUST DOCUMENT	Oak Park, Village Of	1160 W Westgate Oak Park IL 60302	NNW	0.21 / 1,119.90	11	<a href="#">110</a>
<a href="#">37</a>	RCRA LQG	TARGET T3270	1129 LAKE ST OAK PARK IL 60301  <b>EPA Handler ID:</b> ILR000195610	NNW	0.22 / 1,149.74	10	<a href="#">111</a>
<a href="#">38</a>	UST	Building Demolished	1109 Lake St. Oak Park, IL 60302 IL <b>Facility No   Facility Status:</b> 2039408   Exempt <b>Tank No   Status   Removed Date:</b> 1   Abandoned in place  , 2   Abandoned in place	N	0.22 / 1,173.52	9	<a href="#">113</a>
<a href="#">39</a>	RCRA SQG	JET CLEANERS	1111 W LAKE OAK PARK IL 60301	N	0.22 / 1,180.09	8	<a href="#">113</a>

Map Key	DB	Company/Site Name	Address	Direction	Distance (mi/ft)	Elev Diff (ft)	Page Number	
			<b>EPA Handler ID:</b> ILR000066670					
<a href="#">40</a>	LUST	Oak Park, Village of	1125 Lake Street Oak Park IL 60301	NNW	0.22 / 1,174.05	10	<a href="#">114</a>	
			<b>Incident No   Incidents ID   NFR Date:</b> 20090779   24995					
<a href="#">41</a>	RCRA SQG	HEPHZIBAH CHILDRENS ASSN	946 W NORTH BLVD OAK PARK IL 60301	ENE	0.22 / 1,169.89	4	<a href="#">115</a>	
			<b>EPA Handler ID:</b> IL0000005793					
<a href="#">41</a>	UST	Hephzibah Childrens Assoc	946 W North Blvd Oak Park, IL 60301 IL	ENE	0.22 / 1,169.89	4	<a href="#">116</a>	
			<b>Facility No   Facility Status:</b> 2032427   Closed <b>Tank No   Status   Removed Date:</b> 1   Removed   9/22/1993					
<a href="#">42</a>	LUST	Oak Park, Village of	1120 West Lake Street Oak Park IL 60301	N	0.22 / 1,184.50	9	<a href="#">117</a>	
			<b>Incident No   Incidents ID   NFR Date:</b> 20050018   3999   06/17/2005					
<a href="#">43</a>	LUST DOCUMENT	Oak Park, Village of	1120-1122 W Lake St Oak Park IL 60301	NNW	0.22 / 1,185.40	9	<a href="#">117</a>	
<a href="#">44</a>	UST	Lake Street Development	1120-1122 Lake Street Village of Oak Park Oak Park, IL 60302 IL	N	0.23 / 1,190.93	9	<a href="#">117</a>	
			<b>Facility No   Facility Status:</b> 2042308   Closed <b>Tank No   Status   Removed Date:</b> 2   Removed   1/6/2005, 1   Removed   9/20/2004					
<a href="#">45</a>	LUST	Oak Park, Village of	1120 & 1122 West Lake Street Oak Park IL 60301	N	0.23 / 1,200.67	9	<a href="#">118</a>	
			<b>Incident No   Incidents ID   NFR Date:</b> 20041317   3751   09/01/2006					
<a href="#">46</a>	UST	Franklin Market Place, LP	7313 Franklin Street Forest Park, IL 60130 IL	W	0.24 / 1,287.35	2	<a href="#">119</a>	
			<b>Facility No   Facility Status:</b> 2041858   Exempt <b>Tank No   Status   Removed Date:</b> 1   Removed   9/23/2003					
<a href="#">47</a>	UST	Lake Street Theatre	1020 Lake Street Oak Park, IL 60301 IL	NNE	0.24 / 1,279.93	6	<a href="#">120</a>	
			<b>Facility No   Facility Status:</b> 2034161   Exempt <b>Tank No   Status   Removed Date:</b> 1   Removed   8/10/1993, 2   Removed   8/10/1993, 3   Removed   9/6/1995					
<a href="#">48</a>	UST	Former Wieboldts Store	7200 W Lake St River Forest, IL 60070 IL	NNW	0.24 / 1,274.88	10	<a href="#">121</a>	
			<b>Facility No   Facility Status:</b> 2029105   Closed <b>Tank No   Status   Removed Date:</b> 4   Removed   12/3/1993, 3   Removed   12/3/1993, 1   Removed   12/3/1993, 2   Removed   12/3/1993					
<a href="#">49</a>	LUST	River Forest, Village of	7200 Lake St. River Forest IL 60305	NNW	0.24 / 1,284.99	10	<a href="#">122</a>	
			<b>Incident No   Incidents ID   NFR Date:</b> 931397   15358   07/15/1994					
<a href="#">49</a>	LUST DOCUMENT	River Forest, Village Of	7200 Lake St River Forest IL 60305	NNW	0.24 / 1,284.99	10	<a href="#">123</a>	

Map Key	DB	Company/Site Name	Address	Direction	Distance (mi/ft)	Elev Diff (ft)	Page Number
<a href="#">50</a>	RCRA NON GEN	STARBUCKS	7201 W LAKE ST RIVER FOREST IL 60305 <i>EPA Handler ID: IL0000005892</i>	NW	0.25 / 1,301.37	11	<a href="#">123</a>
<a href="#">51</a>	UST	Unknown	North West Corner @ Harlem & Washington Forest Park, IL 60130 IL <i>Facility No   Facility Status: 2037171   Exempt Tank No   Status   Removed Date: 2   Removed   3/10/1999, 1   Removed   3/10/1999</i>	SSW	0.25 / 1,310.28	-3	<a href="#">125</a>
<a href="#">52</a>	LUST	Amoco Oil Co. #5313	7204 West Washington Forest Park IL 60130 <i>Incident No   Incidents ID   NFR Date: 923149   14238   04/01/2005</i>	SSW	0.25 / 1,343.98	-3	<a href="#">125</a>
<a href="#">53</a>	LUST DOCUMENT	Amoco 5313	7204 W Washington Forest Park IL 60130	SSW	0.27 / 1,426.37	-3	<a href="#">126</a>
<a href="#">54</a>	LUST DOCUMENT	River Forest, Village Of	7320 W Central Ave River Forest IL 60305	WNW	0.28 / 1,488.66	13	<a href="#">126</a>
<a href="#">55</a>	LUST	Paul's Marathon Gas	7323 West Randolph Forest Park IL 60130 <i>Incident No   Incidents ID   NFR Date: 20021466   2632  </i>	WSW	0.29 / 1,553.14	-2	<a href="#">127</a>
<a href="#">55</a>	LUST DOCUMENT	Pauls Marathon Gas	7323 W Randolph Forest Park IL 60130	WSW	0.29 / 1,553.14	-2	<a href="#">127</a>
<a href="#">56</a>	LUST DOCUMENT	Silvermoon	Circle Ave Forest Park IL 60130	W	0.31 / 1,658.79	3	<a href="#">127</a>
<a href="#">57</a>	SRP	Dry Cleaning Consultants	321 South Harlem Avenue Forest Park IL 60130	SSW	0.32 / 1,683.59	-4	<a href="#">128</a>
<a href="#">57</a>	INST	Dry Cleaning Consultants	321 South Harlem Avenue Forest Park IL 60130	SSW	0.32 / 1,683.59	-4	<a href="#">128</a>
<a href="#">58</a>	LUST	River Forest, Village of	7321 Lake St. River Forest IL 60305 <i>Incident No   Incidents ID   NFR Date: 20001544   874   07/23/2008</i>	NW	0.32 / 1,684.92	9	<a href="#">129</a>
<a href="#">58</a>	LUST DOCUMENT	River Forest, Village Of	7321 Lake St River Forest IL 60305	NW	0.32 / 1,684.92	9	<a href="#">129</a>
<a href="#">59</a>	LUST	Oak Park School Dist. #97	916 East Washington Blvd. Oak Park IL 60302 <i>Incident No   Incidents ID   NFR Date: 20011388   1842   02/08/2002</i>	SE	0.32 / 1,701.97	-4	<a href="#">130</a>
<a href="#">60</a>	LUST DOCUMENT	Oak Park School Dist 97	916 E Washington Blvd Oak Park IL 60302	SE	0.32 / 1,711.87	-4	<a href="#">130</a>



<b>Map Key</b>	<b>DB</b>	<b>Company/Site Name</b>	<b>Address</b>	<b>Direction</b>	<b>Distance (mi/ft)</b>	<b>Elev Diff (ft)</b>	<b>Page Number</b>
<a href="#">61</a>	LUST	River Forest, Village of	7320 Central Ave. River Forest IL 60305	WNW	0.34 / 1,788.08	14	<a href="#">130</a>
<i>Incident No   Incidents ID   NFR Date: 992127   24298  </i>							
<a href="#">61</a>	LUST	River Forest, Village of	7320 West Central Ave. River Forest IL 60305	WNW	0.34 / 1,788.08	14	<a href="#">131</a>
<i>Incident No   Incidents ID   NFR Date: 20011384   1838  </i>							
<a href="#">61</a>	SRP	O'Connor's Cleaners	7320 West Central Avenue River Forest IL 60305	WNW	0.34 / 1,788.08	14	<a href="#">131</a>
<a href="#">61</a>	INST	O'Connor's Cleaners	7320 West Central Avenue River Forest IL 60305	WNW	0.34 / 1,788.08	14	<a href="#">132</a>
<a href="#">61</a>	ENG	O'Connor's Cleaners	7320 West Central Avenue River Forest IL 60305	WNW	0.34 / 1,788.08	14	<a href="#">133</a>
<a href="#">62</a>	LUST	Loutos, Vasilious	1100 West Madison Oak Park IL 60302	S	0.36 / 1,877.98	-4	<a href="#">133</a>
<i>Incident No   Incidents ID   NFR Date: 20021280   2575   06/12/2013</i>							
<a href="#">62</a>	LUST DOCUMENT	Loutous, Vasilious	1100 W Madison Oak Park IL 60302	S	0.36 / 1,877.98	-4	<a href="#">134</a>
<a href="#">63</a>	LUST	Sypolt Oldsmobile	1030 Madison Oak Park IL 60302	SSE	0.36 / 1,891.67	-4	<a href="#">134</a>
<i>Incident No   Incidents ID   NFR Date: 901519   8352   08/31/2012</i>							
<a href="#">63</a>	LUST DOCUMENT	Euro-coach Automotive	1030 Madison St Oak Park IL 60302	SSE	0.36 / 1,891.67	-4	<a href="#">134</a>
<a href="#">64</a>	SRP	Euro-Coach Automotive	1030 West Madison Street Oak Park IL 60302	SSE	0.36 / 1,901.37	-4	<a href="#">135</a>
<a href="#">65</a>	LUST	Oak Park Hospital	1039 Madison Ave. Oak Park IL 60304	SSE	0.36 / 1,906.17	-5	<a href="#">135</a>
<i>Incident No   Incidents ID   NFR Date: 920636   12611   12/02/1993</i>							
<a href="#">65</a>	LUST DOCUMENT	Oak Park Hospital	1039 Madison Ave Oak Park IL 60304	SSE	0.36 / 1,906.17	-5	<a href="#">136</a>
<a href="#">66</a>	LUST	R.P. Fox & Assoc.	830 North Blvd. Oak Park IL 60302	ENE	0.36 / 1,908.80	3	<a href="#">136</a>
<i>Incident No   Incidents ID   NFR Date: 990216   23125   07/11/2002</i>							

<b>Map Key</b>	<b>DB</b>	<b>Company/Site Name</b>	<b>Address</b>	<b>Direction</b>	<b>Distance (mi/ft)</b>	<b>Elev Diff (ft)</b>	<b>Page Number</b>	
<a href="#">66</a>	LUST DOCUMENT	RP Fox & Assoc - 170000470620	830 North Blvd Oak Park IL 60302	ENE	0.36 / 1,908.80	3	<a href="#">136</a>	
<a href="#">67</a>	LUST DOCUMENT	Consolidated Auto - 170000278170	1022 Madison Oak Park IL 60302	SSE	0.36 / 1,911.00	-4	<a href="#">137</a>	
<a href="#">68</a>	LUST	Shell Oil Products US	7201 West Madison Street Forest Park IL 60130	SSW	0.36 / 1,916.28	-5	<a href="#">137</a>	
			<i>Incident No   Incidents ID   NFR Date:</i> 20051288   4345   04/16/2009					
<a href="#">68</a>	LUST	Shell Oil Products US	7201 West Madison Street Forest Park IL 60130	SSW	0.36 / 1,916.28	-5	<a href="#">138</a>	
			<i>Incident No   Incidents ID   NFR Date:</i> 20071551   5381   04/16/2009					
<a href="#">68</a>	LUST DOCUMENT	Shell Oil Co	7201 W Madison & Harlem Forest Park IL 60130	SSW	0.36 / 1,916.28	-5	<a href="#">138</a>	
<a href="#">69</a>	LUST	River Forest, Village of	7367 Lake Ave. River Forest IL 60305	WNW	0.37 / 1,935.92	8	<a href="#">138</a>	
			<i>Incident No   Incidents ID   NFR Date:</i> 990214   23124					
<a href="#">70</a>	LUST	William Lake Services	420 Williams St. River Forest IL 60305	WNW	0.37 / 1,953.12	14	<a href="#">139</a>	
			<i>Incident No   Incidents ID   NFR Date:</i> 990960   23629   07/12/2011					
<a href="#">70</a>	LUST DOCUMENT	William Lake Services	420 Williams St River Forest IL 60305	WNW	0.37 / 1,953.12	14	<a href="#">139</a>	
<a href="#">71</a>	LUST	Donna's Meat Plant	7445 Franklin St. Forest Park IL 60130	W	0.39 / 2,035.94	9	<a href="#">139</a>	
			<i>Incident No   Incidents ID   NFR Date:</i> 891720   6795   09/05/2001					
<a href="#">71</a>	LUST DOCUMENT	Beatrice Meats Inc	7445 W Franklin St Forest Park IL 60130	W	0.39 / 2,035.94	9	<a href="#">140</a>	
<a href="#">72</a>	SRP	Texaco Refining and Marketing	435 William Street River Forest IL 60305	WNW	0.38 / 2,024.61	11	<a href="#">140</a>	
<a href="#">72</a>	INST	Texaco Refining and Marketing	435 William Street River Forest IL 60305	WNW	0.38 / 2,024.61	11	<a href="#">141</a>	
<a href="#">72</a>	LUST DOCUMENT	River Forest, Village Of	435 William St River Forest IL 60305	WNW	0.38 / 2,024.61	11	<a href="#">141</a>	
<a href="#">73</a>	LUST	Anandappa, Eugene	810 Pleasant Street Oak Park IL 60302	E	0.39 / 2,078.92	1	<a href="#">142</a>	

Map Key	DB	Company/Site Name	Address	Direction	Distance (mi/ft)	Elev Diff (ft)	Page Number
<i>Incident No   Incidents ID   NFR Date: 20130792   27167  </i>							
<a href="#">73</a>	LUST DOCUMENT	Anandappa, Eugene - 170001995027	810 Pleasant Oak Park IL 60302	E	0.39 / 2,078.92	1	<a href="#">142</a>
<a href="#">74</a>	SRP	Former Shopping Plaza	932-946 West Madison Street Oak Park IL 60302	SE	0.40 / 2,093.03	-5	<a href="#">143</a>
<a href="#">75</a>	SRP	155 Oak Park LLC	149-155 South Oak Park Avenue Oak Park IL 60302	E	0.42 / 2,234.12	2	<a href="#">143</a>
<a href="#">75</a>	INST	155 Oak Park LLC	149-155 South Oak Park Avenue Oak Park IL 60302	E	0.42 / 2,234.12	2	<a href="#">144</a>
<a href="#">75</a>	ENG	155 Oak Park LLC	149-155 South Oak Park Avenue Oak Park IL 60302	E	0.42 / 2,234.12	2	<a href="#">144</a>
<a href="#">76</a>	LUST	St. Edmond School	188 South Oak Park Ave. Oak Park IL 60302	E	0.43 / 2,251.47	1	<a href="#">145</a>
<i>Incident No   Incidents ID   NFR Date: 990189   23110  </i>							
<a href="#">76</a>	LUST DOCUMENT	St Edmund Parish School	188 S Oak Park Ave Oak Park IL 60302	E	0.43 / 2,251.47	1	<a href="#">145</a>
<a href="#">77</a>	LUST	Family Doctors Hospital	7411 Lake St. River Forest IL 60305	WNW	0.42 / 2,206.99	8	<a href="#">146</a>
<i>Incident No   Incidents ID   NFR Date: 942749   17657   05/01/2000</i>							
<a href="#">77</a>	LUST DOCUMENT	Family Doctors Hospital	7411 Lake St River Forest IL 60305	WNW	0.42 / 2,206.99	8	<a href="#">146</a>
<a href="#">78</a>	LUST	Oak Park Development II	126 South Oak Park Avenue Oak Park IL 60302	E	0.43 / 2,260.67	2	<a href="#">146</a>
<i>Incident No   Incidents ID   NFR Date: 20100968   26079   02/15/2011</i>							
<a href="#">78</a>	LUST DOCUMENT	Oak Park Development II - 170001861689	126 S Oak Park Ave Oak Park IL 60302	E	0.43 / 2,260.67	2	<a href="#">147</a>
<a href="#">79</a>	LUST	901 Madison Street LLC	901 Madison Street Oak Park IL 60302	SE	0.43 / 2,285.91	-5	<a href="#">147</a>
<i>Incident No   Incidents ID   NFR Date: 20110754   26512   12/21/2011</i>							
<a href="#">79</a>	LUST DOCUMENT	Gas Station Store - Demo - 170000470586	901 Madison Oak Park IL 60302	SE	0.43 / 2,285.91	-5	<a href="#">148</a>

Map Key	DB	Company/Site Name	Address	Direction	Distance (mi/ft)	Elev Diff (ft)	Page Number
<a href="#">80</a>	LUST	Donna's Meat Plant	7401 Brown Ave. Forest Park IL 60130	W	0.45 / 2,391.94	10	<a href="#">148</a>
<i>Incident No   Incidents ID   NFR Date: 891400   6619   09/05/2001</i>							
<a href="#">81</a>	LUST	Lorelei Condo Association	329 South Oak Park Avenue Oak Park IL 60302	ESE	0.46 / 2,415.38	-4	<a href="#">148</a>
<i>Incident No   Incidents ID   NFR Date: 20141336   27492  </i>							
<a href="#">81</a>	LUST DOCUMENT	Morelei Condo Assoc - 170002065262	329 S Oak Park Ave Oak Park IL 60302	ESE	0.46 / 2,415.38	-4	<a href="#">149</a>
<a href="#">82</a>	LUST	U.S. Postal Service	7530 Central St. River Forest IL 60305	WNW	0.47 / 2,459.21	18	<a href="#">149</a>
<i>Incident No   Incidents ID   NFR Date: 902289   8940   04/01/1991</i>							
<a href="#">82</a>	LUST DOCUMENT	Us Postal Service	7530 Central St River Forest IL 60305	WNW	0.47 / 2,459.21	18	<a href="#">149</a>
<a href="#">83</a>	LUST	Moran's Garage	7505 Randolph Street Forest Park IL 60130	WSW	0.48 / 2,560.29	1	<a href="#">150</a>
<i>Incident No   Incidents ID   NFR Date: 20121032   26938  </i>							
<a href="#">83</a>	LUST DOCUMENT	Morans Garage - 170001951190	7505 Randolph St Forest Park IL 60130	WSW	0.48 / 2,560.29	1	<a href="#">150</a>
<a href="#">84</a>	LUST	Oak Park, Village of	710 North Boulevard Oak Park IL 60302	ENE	0.49 / 2,608.57	4	<a href="#">150</a>
<i>Incident No   Incidents ID   NFR Date: 20011765   1996  </i>							
<a href="#">84</a>	LUST DOCUMENT	Oak Park, Village Of	710 North Blvd Oak Park IL 60303	ENE	0.49 / 2,608.57	4	<a href="#">151</a>
<a href="#">85</a>	LUST	Rex Paints Inc.	7400 Madison St. Forest Park IL 60130	SW	0.49 / 2,600.48	-3	<a href="#">151</a>
<i>Incident No   Incidents ID   NFR Date: 970080   20050   06/23/2000</i>							
<a href="#">85</a>	LUST DOCUMENT	Rex Paints	7400 Madison Forest Park IL 60130	SW	0.49 / 2,600.48	-3	<a href="#">152</a>
<a href="#">86</a>	LUST	Cable Vision of Chicago	832 Madison St. Oak Park IL 60302	SE	0.50 / 2,614.29	-6	<a href="#">152</a>
<i>Incident No   Incidents ID   NFR Date: 932268   15792   11/22/1993</i>							
<a href="#">86</a>	LUST DOCUMENT	Cable Vision Of Chicago	832 Madison St Oak Park IL 60302	SE	0.50 / 2,614.29	-6	<a href="#">152</a>

## Executive Summary: Summary by Data Source

### Standard

#### Federal

##### SEMS - SEMS List 8R Active Site Inventory

A search of the SEMS database, dated Nov 25, 2019 has found that there are 1 SEMS site(s) within approximately 0.50 miles of the project property.

<u>Equal/Higher Elevation</u>	<u>Address</u>	<u>Direction</u>	<u>Distance (mi/ft)</u>	<u>Map Key</u>
WESTGATE STREET MERCURY	1133 WESTGATE STREET OAK PARK IL 60301-1096  <i>EPA ID: ILN000510323</i>	N	0.17 / 902.67	<a href="#">24</a>

##### CERCLIS - Comprehensive Environmental Response, Compensation and Liability Information System - CERCLIS

A search of the CERCLIS database, dated Oct 25, 2013 has found that there are 1 CERCLIS site(s) within approximately 0.50 miles of the project property.

<u>Equal/Higher Elevation</u>	<u>Address</u>	<u>Direction</u>	<u>Distance (mi/ft)</u>	<u>Map Key</u>
WESTGATE STREET MERCURY	1133 WESTGATE STREET OAK PARK IL 603011096  <i>Site EPA ID: ILN000510323</i>	N	0.17 / 902.67	<a href="#">24</a>

##### RCRA LQG - RCRA Generator List

A search of the RCRA LQG database, dated Nov 18, 2019 has found that there are 2 RCRA LQG site(s) within approximately 0.25 miles of the project property.

<u>Equal/Higher Elevation</u>	<u>Address</u>	<u>Direction</u>	<u>Distance (mi/ft)</u>	<u>Map Key</u>
CVS PHARMACY 8736	7216 CIRCLE AVE FOREST PARK IL 60130  <i>EPA Handler ID: ILR000172957</i>	WNW	0.18 / 944.40	<a href="#">29</a>
TARGET T3270	1129 LAKE ST OAK PARK IL 60301  <i>EPA Handler ID: ILR000195610</i>	NNW	0.22 / 1,149.74	<a href="#">37</a>

##### RCRA SQG - RCRA Small Quantity Generators List

A search of the RCRA SQG database, dated Nov 18, 2019 has found that there are 4 RCRA SQG site(s) within approximately 0.25 miles of the project property.

<u>Equal/Higher Elevation</u>	<u>Address</u>	<u>Direction</u>	<u>Distance (mi/ft)</u>	<u>Map Key</u>
CICERO MARION CTA PROJECT	HARLEM AND SOUTH BOULEVARD OAK PARK IL 60302  <i>EPA Handler ID: ILR000038802</i>	NW	0.13 / 663.48	<a href="#">10</a>

<u>Equal/Higher Elevation</u>	<u>Address</u>	<u>Direction</u>	<u>Distance (mi/ft)</u>	<u>Map Key</u>
JET CLEANERS	1111 W LAKE OAK PARK IL 60301  <i>EPA Handler ID: ILR000066670</i>	N	0.22 / 1,180.09	<a href="#">39</a>
HEPHZIBAH CHILDRENS ASSN	946 W NORTH BLVD OAK PARK IL 60301  <i>EPA Handler ID: IL0000005793</i>	ENE	0.22 / 1,169.89	<a href="#">41</a>
<u>Lower Elevation</u>	<u>Address</u>	<u>Direction</u>	<u>Distance (mi/ft)</u>	<u>Map Key</u>
7-ELEVEN	205 SOUTH HARLEM AV #32851 FOREST PARK IL 60130  <i>EPA Handler ID: ILR000080754</i>	SW	0.14 / 761.91	<a href="#">18</a>

### **RCRA CESQG - RCRA Conditionally Exempt and Very Small Quantity Generators List**

A search of the RCRA CESQG database, dated Nov 18, 2019 has found that there are 5 RCRA CESQG site(s) within approximately 0.25 miles of the project property.

<u>Equal/Higher Elevation</u>	<u>Address</u>	<u>Direction</u>	<u>Distance (mi/ft)</u>	<u>Map Key</u>
CONSOLIDATED AUTO SVC CTR	1023 SOUTH BLVD OAK PARK IL 60302  <i>EPA Handler ID: ILD984848143</i>	NE	0.12 / 619.20	<a href="#">7</a>
PEP BOYS 1411	25 S HARLEM AVE FOREST PARK IL 60130  <i>EPA Handler ID: ILR000159228</i>	NW	0.12 / 619.73	<a href="#">8</a>
SERVICE KING PAINT & BODY LLC	1029 W SOUTH BLVD OAK PARK IL 60302  <i>EPA Handler ID: ILD139720783</i>	NE	0.13 / 701.68	<a href="#">12</a>
XPRESS GRAPHICS	1111 WESTGATE OAK PARK IL 60301  <i>EPA Handler ID: ILR000010389</i>	N	0.17 / 904.48	<a href="#">23</a>
<u>Lower Elevation</u>	<u>Address</u>	<u>Direction</u>	<u>Distance (mi/ft)</u>	<u>Map Key</u>
BED BATH & BEYOND 791	215 HARLEM AVE FOREST PARK IL 60130  <i>EPA Handler ID: ILR000168450</i>	SW	0.16 / 831.07	<a href="#">20</a>

### **RCRA NON GEN - RCRA Non-Generators**

A search of the RCRA NON GEN database, dated Nov 18, 2019 has found that there are 4 RCRA NON GEN site(s) within approximately 0.25 miles of the project property.

<u>Equal/Higher Elevation</u>	<u>Address</u>	<u>Direction</u>	<u>Distance (mi/ft)</u>	<u>Map Key</u>
CHICAGO TRANSIT AUTHORITY	1 S HARLEM FOREST PARK IL 60130	NW	0.14 / 727.19	<a href="#">14</a>



<u>Equal/Higher Elevation</u>	<u>Address</u>	<u>Direction</u>	<u>Distance (mi/ft)</u>	<u>Map Key</u>
	<i>EPA Handler ID: ILD152303251</i>			
JORDAN PAINT MFG CO	7250 FRANKLIN ST FOREST PARK IL 60130	W	0.21 / 1,089.44	<a href="#">35</a>
	<i>EPA Handler ID: ILD093161800</i>			
STARBUCKS	7201 W LAKE ST RIVER FOREST IL 60305	NW	0.25 / 1,301.37	<a href="#">50</a>
	<i>EPA Handler ID: IL0000005892</i>			
<u>Lower Elevation</u>	<u>Address</u>	<u>Direction</u>	<u>Distance (mi/ft)</u>	<u>Map Key</u>
PEP BOYS #481 THE	215 N HARLEM AVE FOREST PK IL 60130	SW	0.16 / 831.07	<a href="#">20</a>
	<i>EPA Handler ID: ILR000034900</i>			

### **FED BROWNFIELDS - The Assessment, Cleanup and Redevelopment Exchange System (ACRES) Brownfield Database**

A search of the FED BROWNFIELDS database, dated Sep 3, 2019 has found that there are 2 FED BROWNFIELDS site(s) within approximately 0.50 miles of the project property.

<u>Equal/Higher Elevation</u>	<u>Address</u>	<u>Direction</u>	<u>Distance (mi/ft)</u>	<u>Map Key</u>
Unity Temple	1019 South Boulevard OAK PARK IL 60302	NE	0.13 / 660.34	<a href="#">9</a>
Circle Ave.	7228 & 7234 Circle Ave. FOREST PARK IL 60130	WNW	0.19 / 982.85	<a href="#">31</a>

### **State**

#### **LUST - Leaking Underground Storage Tanks (LUST)**

A search of the LUST database, dated Dec 2, 2019 has found that there are 41 LUST site(s) within approximately 0.50 miles of the project property.

<u>Equal/Higher Elevation</u>	<u>Address</u>	<u>Direction</u>	<u>Distance (mi/ft)</u>	<u>Map Key</u>
Oak Park, Village of	100 South Maple Avenue Oak Park IL 60302	NW	0.08 / 403.33	<a href="#">3</a>
	<i>Incident No   Incidents ID   NFR Date: 20150863   27697  </i>			
1133OP, LLC	1133 South Boulevard Oak Park IL 60302	NW	0.10 / 546.40	<a href="#">5</a>
	<i>Incident No   Incidents ID   NFR Date: 20170825   28336   12/28/2017</i>			
Wendy's International	11 North Harlem Avenue Oak Park IL 60302	NW	0.14 / 755.02	<a href="#">17</a>
	<i>Incident No   Incidents ID   NFR Date: 20080473   25576  </i>			

<b><u>Equal/Higher Elevation</u></b>	<b><u>Address</u></b>	<b><u>Direction</u></b>	<b><u>Distance (mi/ft)</u></b>	<b><u>Map Key</u></b>
107-109 North Marion Condominium Association	107 North Marion Street Oak Park IL 60301	N	0.15 / 810.67	<a href="#"><u>19</u></a>
<b><i>Incident No   Incidents ID   NFR Date: 20081485   25267   03/09/2009</i></b>				
LMC Oak Park Holdings, LLC	1133 Westgate Street Oak Park IL 60301	N	0.17 / 902.67	<a href="#"><u>24</u></a>
<b><i>Incident No   Incidents ID   NFR Date: 20160268   25456  </i></b>				
LMC Oak Park Holdings, LLC	1118 Westgate Street Oak Park IL 60301	N	0.18 / 924.13	<a href="#"><u>26</u></a>
<b><i>Incident No   Incidents ID   NFR Date: 20160362   27862  </i></b>				
Oak Park, Village of	1160 West Westgate Oak Park IL 60302	NNW	0.18 / 948.96	<a href="#"><u>30</u></a>
<b><i>Incident No   Incidents ID   NFR Date: 961956   19784  </i></b>				
Forest Oaks Senior Apts., LP	7234 Circle Avenue Forest Park IL 60130	WNW	0.19 / 1,009.11	<a href="#"><u>33</u></a>
<b><i>Incident No   Incidents ID   NFR Date: 20181082   28755   01/18/2019</i></b>				
Oak Park, Village of	1125 Lake Street Oak Park IL 60301	NNW	0.22 / 1,174.05	<a href="#"><u>40</u></a>
<b><i>Incident No   Incidents ID   NFR Date: 20090779   24995  </i></b>				
Oak Park, Village of	1120 West Lake Street Oak Park IL 60301	N	0.22 / 1,184.50	<a href="#"><u>42</u></a>
<b><i>Incident No   Incidents ID   NFR Date: 20050018   3999   06/17/2005</i></b>				
Oak Park, Village of	1120 & 1122 West Lake Street Oak Park IL 60301	N	0.23 / 1,200.67	<a href="#"><u>45</u></a>
<b><i>Incident No   Incidents ID   NFR Date: 20041317   3751   09/01/2006</i></b>				
River Forest, Village of	7200 Lake St. River Forest IL 60305	NNW	0.24 / 1,284.99	<a href="#"><u>49</u></a>
<b><i>Incident No   Incidents ID   NFR Date: 931397   15358   07/15/1994</i></b>				
River Forest, Village of	7321 Lake St. River Forest IL 60305	NW	0.32 / 1,684.92	<a href="#"><u>58</u></a>
<b><i>Incident No   Incidents ID   NFR Date: 20001544   874   07/23/2008</i></b>				
River Forest, Village of	7320 Central Ave. River Forest IL 60305	WNW	0.34 / 1,788.08	<a href="#"><u>61</u></a>
<b><i>Incident No   Incidents ID   NFR Date: 992127   24298  </i></b>				
River Forest, Village of	7320 West Central Ave. River Forest IL 60305	WNW	0.34 / 1,788.08	<a href="#"><u>61</u></a>
<b><i>Incident No   Incidents ID   NFR Date: 20011384   1838  </i></b>				
R.P. Fox & Assoc.	830 North Blvd. Oak Park IL 60302	ENE	0.36 / 1,908.80	<a href="#"><u>66</u></a>
<b><i>Incident No   Incidents ID   NFR Date: 990216   23125   07/11/2002</i></b>				

<b><u>Equal/Higher Elevation</u></b>	<b><u>Address</u></b>	<b><u>Direction</u></b>	<b><u>Distance (mi/ft)</u></b>	<b><u>Map Key</u></b>
River Forest, Village of	7367 Lake Ave. River Forest IL 60305	WNW	0.37 / 1,935.92	<a href="#"><u>69</u></a>
<i>Incident No   Incidents ID   NFR Date: 990214   23124  </i>				
William Lake Services	420 Williams St. River Forest IL 60305	WNW	0.37 / 1,953.12	<a href="#"><u>70</u></a>
<i>Incident No   Incidents ID   NFR Date: 990960   23629   07/12/2011</i>				
Donna's Meat Plant	7445 Franklin St. Forest Park IL 60130	W	0.39 / 2,035.94	<a href="#"><u>71</u></a>
<i>Incident No   Incidents ID   NFR Date: 891720   6795   09/05/2001</i>				
Anandappa, Eugene	810 Pleasant Street Oak Park IL 60302	E	0.39 / 2,078.92	<a href="#"><u>73</u></a>
<i>Incident No   Incidents ID   NFR Date: 20130792   27167  </i>				
St. Edmond School	188 South Oak Park Ave. Oak Park IL 60302	E	0.43 / 2,251.47	<a href="#"><u>76</u></a>
<i>Incident No   Incidents ID   NFR Date: 990189   23110  </i>				
Family Doctors Hospital	7411 Lake St. River Forest IL 60305	WNW	0.42 / 2,206.99	<a href="#"><u>77</u></a>
<i>Incident No   Incidents ID   NFR Date: 942749   17657   05/01/2000</i>				
Oak Park Development II	126 South Oak Park Avenue Oak Park IL 60302	E	0.43 / 2,260.67	<a href="#"><u>78</u></a>
<i>Incident No   Incidents ID   NFR Date: 20100968   26079   02/15/2011</i>				
Donna's Meat Plant	7401 Brown Ave. Forest Park IL 60130	W	0.45 / 2,391.94	<a href="#"><u>80</u></a>
<i>Incident No   Incidents ID   NFR Date: 891400   6619   09/05/2001</i>				
U.S. Postal Service	7530 Central St. River Forest IL 60305	WNW	0.47 / 2,459.21	<a href="#"><u>82</u></a>
<i>Incident No   Incidents ID   NFR Date: 902289   8940   04/01/1991</i>				
Moran's Garage	7505 Randolph Street Forest Park IL 60130	WSW	0.48 / 2,560.29	<a href="#"><u>83</u></a>
<i>Incident No   Incidents ID   NFR Date: 20121032   26938  </i>				
Oak Park, Village of	710 North Boulevard Oak Park IL 60302	ENE	0.49 / 2,608.57	<a href="#"><u>84</u></a>
<i>Incident No   Incidents ID   NFR Date: 20011765   1996  </i>				
<b><u>Lower Elevation</u></b>	<b><u>Address</u></b>	<b><u>Direction</u></b>	<b><u>Distance (mi/ft)</u></b>	<b><u>Map Key</u></b>
H & R Properties	161 South Harlem Avenue Forest Park IL 60130	WSW	0.11 / 581.95	<a href="#"><u>6</u></a>
<i>Incident No   Incidents ID   NFR Date: 20000671   473   03/01/2018</i>				
F&M Dist. Inc.	215 North Harlem Ave. Forest Park IL 60130	SW	0.16 / 831.07	<a href="#"><u>20</u></a>

<b><u>Lower Elevation</u></b>	<b><u>Address</u></b>	<b><u>Direction</u></b>	<b><u>Distance (mi/ft)</u></b>	<b><u>Map Key</u></b>
	<b><i>Incident No   Incidents ID   NFR Date: 923588   14510  </i></b>			
Amoco Oil Co. #5313	7204 West Washington Forest Park IL 60130	SSW	0.25 / 1,343.98	<a href="#"><u>52</u></a>
	<b><i>Incident No   Incidents ID   NFR Date: 923149   14238   04/01/2005</i></b>			
Paul's Marathon Gas	7323 West Randolph Forest Park IL 60130	WSW	0.29 / 1,553.14	<a href="#"><u>55</u></a>
	<b><i>Incident No   Incidents ID   NFR Date: 20021466   2632  </i></b>			
Oak Park School Dist. #97	916 East Washington Blvd. Oak Park IL 60302	SE	0.32 / 1,701.97	<a href="#"><u>59</u></a>
	<b><i>Incident No   Incidents ID   NFR Date: 20011388   1842   02/08/2002</i></b>			
Loutos, Vasilious	1100 West Madison Oak Park IL 60302	S	0.36 / 1,877.98	<a href="#"><u>62</u></a>
	<b><i>Incident No   Incidents ID   NFR Date: 20021280   2575   06/12/2013</i></b>			
Sypolt Oldsmobile	1030 Madison Oak Park IL 60302	SSE	0.36 / 1,891.67	<a href="#"><u>63</u></a>
	<b><i>Incident No   Incidents ID   NFR Date: 901519   8352   08/31/2012</i></b>			
Oak Park Hospital	1039 Madison Ave. Oak Park IL 60304	SSE	0.36 / 1,906.17	<a href="#"><u>65</u></a>
	<b><i>Incident No   Incidents ID   NFR Date: 920636   12611   12/02/1993</i></b>			
Shell Oil Products US	7201 West Madison Street Forest Park IL 60130	SSW	0.36 / 1,916.28	<a href="#"><u>68</u></a>
	<b><i>Incident No   Incidents ID   NFR Date: 20051288   4345   04/16/2009</i></b>			
Shell Oil Products US	7201 West Madison Street Forest Park IL 60130	SSW	0.36 / 1,916.28	<a href="#"><u>68</u></a>
	<b><i>Incident No   Incidents ID   NFR Date: 20071551   5381   04/16/2009</i></b>			
901 Madison Street LLC	901 Madison Street Oak Park IL 60302	SE	0.43 / 2,285.91	<a href="#"><u>79</u></a>
	<b><i>Incident No   Incidents ID   NFR Date: 20110754   26512   12/21/2011</i></b>			
Lorelei Condo Association	329 South Oak Park Avenue Oak Park IL 60302	ESE	0.46 / 2,415.38	<a href="#"><u>81</u></a>
	<b><i>Incident No   Incidents ID   NFR Date: 20141336   27492  </i></b>			
Rex Paints Inc.	7400 Madison St. Forest Park IL 60130	SW	0.49 / 2,600.48	<a href="#"><u>85</u></a>
	<b><i>Incident No   Incidents ID   NFR Date: 970080   20050   06/23/2000</i></b>			
Cable Vision of Chicago	832 Madison St. Oak Park IL 60302	SE	0.50 / 2,614.29	<a href="#"><u>86</u></a>
	<b><i>Incident No   Incidents ID   NFR Date: 932268   15792   11/22/1993</i></b>			

**LUST DOCUMENT - Leaking UST Document**

A search of the LUST DOCUMENT database, dated Oct 30, 2019 has found that there are 37 LUST DOCUMENT site(s) within approximately 0.50 miles of the project property.

<u>Equal/Higher Elevation</u>	<u>Address</u>	<u>Direction</u>	<u>Distance (mi/ft)</u>	<u>Map Key</u>
Oak Park, Village of - 170002112504	100 S Maple Ave Oak Park IL 60302	NW	0.08 / 403.33	<a href="#"><u>3</u></a>
1133 OP LLC - 170002248075	1133 South Blvd Oak Park IL 60302	NW	0.10 / 546.40	<a href="#"><u>5</u></a>
107-109 Marion Condo Assoc - 170001785272	107 N Marion St Oak Park IL 60301	N	0.15 / 767.02	<a href="#"><u>16</u></a>
Wendys International - 170001760690	11 N Harlem Oak Park IL 60302	NW	0.14 / 755.02	<a href="#"><u>17</u></a>
1133 Westgate St - 170001794976	1133 Westgate St Oak Park IL 60301	N	0.17 / 902.67	<a href="#"><u>24</u></a>
Forest Oaks Senior Apts LP - 170002340429	7234 Circle Ave Forest Park IL 60130	WNW	0.19 / 1,009.11	<a href="#"><u>33</u></a>
Oak Park, Village Of	1160 W Westgate Oak Park IL 60302	NNW	0.21 / 1,119.90	<a href="#"><u>36</u></a>
Oak Park, Village of	1120-1122 W Lake St Oak Park IL 60301	NNW	0.22 / 1,185.40	<a href="#"><u>43</u></a>
River Forest, Village Of	7200 Lake St River Forest IL 60305	NNW	0.24 / 1,284.99	<a href="#"><u>49</u></a>
River Forest, Village Of	7320 W Central Ave River Forest IL 60305	WNW	0.28 / 1,488.66	<a href="#"><u>54</u></a>
Silvermoon	Circle Ave Forest Park IL 60130	W	0.31 / 1,658.79	<a href="#"><u>56</u></a>
River Forest, Village Of	7321 Lake St River Forest IL 60305	NW	0.32 / 1,684.92	<a href="#"><u>58</u></a>

<b><u>Equal/Higher Elevation</u></b>	<b><u>Address</u></b>	<b><u>Direction</u></b>	<b><u>Distance (mi/ft)</u></b>	<b><u>Map Key</u></b>
RP Fox & Assoc - 170000470620	830 North Blvd Oak Park IL 60302	ENE	0.36 / 1,908.80	<a href="#"><u>66</u></a>
William Lake Services	420 Williams St River Forest IL 60305	WNW	0.37 / 1,953.12	<a href="#"><u>70</u></a>
Beatrice Meats Inc	7445 W Franklin St Forest Park IL 60130	W	0.39 / 2,035.94	<a href="#"><u>71</u></a>
River Forest, Village Of	435 William St River Forest IL 60305	WNW	0.38 / 2,024.61	<a href="#"><u>72</u></a>
Anandappa, Eugene - 170001995027	810 Pleasant Oak Park IL 60302	E	0.39 / 2,078.92	<a href="#"><u>73</u></a>
St Edmund Parish School	188 S Oak Park Ave Oak Park IL 60302	E	0.43 / 2,251.47	<a href="#"><u>76</u></a>
Family Doctors Hospital	7411 Lake St River Forest IL 60305	WNW	0.42 / 2,206.99	<a href="#"><u>77</u></a>
Oak Park Development II - 170001861689	126 S Oak Park Ave Oak Park IL 60302	E	0.43 / 2,260.67	<a href="#"><u>78</u></a>
Us Postal Service	7530 Central St River Forest IL 60305	WNW	0.47 / 2,459.21	<a href="#"><u>82</u></a>
Morans Garage - 170001951190	7505 Randolph St Forest Park IL 60130	WSW	0.48 / 2,560.29	<a href="#"><u>83</u></a>
Oak Park, Village Of	710 North Blvd Oak Park IL 60303	ENE	0.49 / 2,608.57	<a href="#"><u>84</u></a>
<b><u>Lower Elevation</u></b>	<b><u>Address</u></b>	<b><u>Direction</u></b>	<b><u>Distance (mi/ft)</u></b>	<b><u>Map Key</u></b>
H & R Properties	161 S Harlem Ave Forest Park IL 60130	SW	0.13 / 680.05	<a href="#"><u>11</u></a>
Pep Boys Manny Moe & Jack	215 N Harlem Ave Forest Park IL 60130	SW	0.16 / 831.07	<a href="#"><u>20</u></a>



<u>Lower Elevation</u>	<u>Address</u>	<u>Direction</u>	<u>Distance (mi/ft)</u>	<u>Map Key</u>
Amoco 5313	7204 W Washington Forest Park IL 60130	SSW	0.27 / 1,426.37	<a href="#">53</a>
Pauls Marathon Gas	7323 W Randolph Forest Park IL 60130	WSW	0.29 / 1,553.14	<a href="#">55</a>
Oak Park School Dist 97	916 E Washington Blvd Oak Park IL 60302	SE	0.32 / 1,711.87	<a href="#">60</a>
Loutous, Vasilious	1100 W Madison Oak Park IL 60302	S	0.36 / 1,877.98	<a href="#">62</a>
Euro-coach Automotive	1030 Madison St Oak Park IL 60302	SSE	0.36 / 1,891.67	<a href="#">63</a>
Oak Park Hospital	1039 Madison Ave Oak Park IL 60304	SSE	0.36 / 1,906.17	<a href="#">65</a>
Consolidated Auto - 170000278170	1022 Madison Oak Park IL 60302	SSE	0.36 / 1,911.00	<a href="#">67</a>
Shell Oil Co	7201 W Madison & Harlem Forest Park IL 60130	SSW	0.36 / 1,916.28	<a href="#">68</a>
Gas Station Store - Demo - 170000470586	901 Madison Oak Park IL 60302	SE	0.43 / 2,285.91	<a href="#">79</a>
Morelei Condo Assoc - 170002065262	329 S Oak Park Ave Oak Park IL 60302	ESE	0.46 / 2,415.38	<a href="#">81</a>
Rex Paints	7400 Madison Forest Park IL 60130	SW	0.49 / 2,600.48	<a href="#">85</a>
Cable Vision Of Chicago	832 Madison St Oak Park IL 60302	SE	0.50 / 2,614.29	<a href="#">86</a>

### UST - Underground Storage Tank Database (UST)

A search of the UST database, dated Dec 10, 2019 has found that there are 25 UST site(s) within approximately 0.25 miles of the project property.

<b><u>Equal/Higher Elevation</u></b>	<b><u>Address</u></b>	<b><u>Direction</u></b>	<b><u>Distance (mi/ft)</u></b>	<b><u>Map Key</u></b>
Dreschler - Brown Funeral Home	203 S Marion Oak Park, IL 60301 IL	E	0.00 / 0.00	<a href="#"><u>1</u></a>
	<b>Facility No   Facility Status:</b> 2040711   Exempt <b>Tank No   Status   Removed Date:</b> 1   Removed   11/28/2001			
Village of Oak Park Lot #115	100 S. Maple Avenue Oak Park, IL 60302 IL	NW	0.08 / 403.33	<a href="#"><u>3</u></a>
	<b>Facility No   Facility Status:</b> 2045946   Closed <b>Tank No   Status   Removed Date:</b> 1   Removed   8/4/2015			
1133 South Boulevard, Oak Park	1133 South Boulevard Oak Park, IL 60302 IL	NW	0.10 / 546.40	<a href="#"><u>5</u></a>
	<b>Facility No   Facility Status:</b> 2046473   Exempt <b>Tank No   Status   Removed Date:</b> 1   Removed   9/8/2017, 2   Removed   9/8/2017, 3   Pre 1974			
1019 South Boulevard Building	1019 South Boulevard Oak Park, IL 60302 IL	NE	0.13 / 660.34	<a href="#"><u>9</u></a>
	<b>Facility No   Facility Status:</b> 2046282   Exempt <b>Tank No   Status   Removed Date:</b> 1   Abandoned in place			
Loro Auto Works Inc	1029 W South Blvd Oak Park, IL 60302 IL	NE	0.13 / 701.68	<a href="#"><u>12</u></a>
	<b>Facility No   Facility Status:</b> 2034453   Exempt <b>Tank No   Status   Removed Date:</b> 1   Abandoned in place			
Mixed Commercial & Residential Condo Building	107-109 North Marion Street Oak Park, IL 60302 IL	NNE	0.14 / 754.20	<a href="#"><u>15</u></a>
	<b>Facility No   Facility Status:</b> 2044185   Exempt <b>Tank No   Status   Removed Date:</b> 1   Removed   9/29/2008, 2   Removed   9/29/2008			
Construction Site	11 North Harlem Avenue Oak Park, IL 60302 IL	NW	0.14 / 755.02	<a href="#"><u>17</u></a>
	<b>Facility No   Facility Status:</b> 2043828   Exempt <b>Tank No   Status   Removed Date:</b> 1   Removed   10/19/2007			
Construction Site	1118 Westgate St, Oak Park, IL 60301 IL	N	0.18 / 924.13	<a href="#"><u>26</u></a>
	<b>Facility No   Facility Status:</b> 2046047   Exempt <b>Tank No   Status   Removed Date:</b> 1   Abandoned in place   , 5   Moved   , 2   Moved   , 3   Moved   , 6   Removed   4/12/2016, 4   Moved			
Construction Site	1132-1135 Westgate Oak Park, IL 60440 IL	N	0.17 / 922.32	<a href="#"><u>27</u></a>
	<b>Facility No   Facility Status:</b> 2046110   Exempt <b>Tank No   Status   Removed Date:</b> 3   Removed   4/12/2016, 5   Removed   4/12/2016, 1   Removed   4/5/2016, 2   Removed   4/12/2016, 4   Removed   4/12/2016			
Vacant Building	1160 West Westgate Oak Park, IL 60302 IL	NNW	0.18 / 948.96	<a href="#"><u>30</u></a>
	<b>Facility No   Facility Status:</b> 2035290   Exempt <b>Tank No   Status   Removed Date:</b> 2   Removed   9/21/1996, 4   Removed   9/21/1996, 1   Removed   9/21/1996, 3   Removed   9/21/1996			
Forest Oaks Senior Apartments LP	7228-7234 Circle Avenue Forest Park, IL 60130 IL	WNW	0.19 / 982.47	<a href="#"><u>32</u></a>

<u>Equal/Higher Elevation</u>	<u>Address</u>	<u>Direction</u>	<u>Distance (mi/ft)</u>	<u>Map Key</u>
	<i>Facility No   Facility Status: 2046748   Exempt</i>			
	<i>Tank No   Status   Removed Date: 1   Removed   11/19/2018, 2   Removed   11/19/2018</i>			
Building Demolished	1109 Lake St. Oak Park, IL 60302 IL	N	0.22 / 1,173.52	<a href="#">38</a>
	<i>Facility No   Facility Status: 2039408   Exempt</i>			
	<i>Tank No   Status   Removed Date: 1   Abandoned in place   , 2   Abandoned in place  </i>			
Hephzibah Childrens Assoc	946 W North Blvd Oak Park, IL 60301 IL	ENE	0.22 / 1,169.89	<a href="#">41</a>
	<i>Facility No   Facility Status: 2032427   Closed</i>			
	<i>Tank No   Status   Removed Date: 1   Removed   9/22/1993</i>			
Lake Street Development	1120-1122 Lake Street Village of Oak Park Oak Park, IL 60302 IL	N	0.23 / 1,190.93	<a href="#">44</a>
	<i>Facility No   Facility Status: 2042308   Closed</i>			
	<i>Tank No   Status   Removed Date: 2   Removed   1/6/2005, 1   Removed   9/20/2004</i>			
Franklin Market Place, LP	7313 Franklin Street Forest Park, IL 60130 IL	W	0.24 / 1,287.35	<a href="#">46</a>
	<i>Facility No   Facility Status: 2041858   Exempt</i>			
	<i>Tank No   Status   Removed Date: 1   Removed   9/23/2003</i>			
Lake Street Theatre	1020 Lake Street Oak Park, IL 60301 IL	NNE	0.24 / 1,279.93	<a href="#">47</a>
	<i>Facility No   Facility Status: 2034161   Exempt</i>			
	<i>Tank No   Status   Removed Date: 1   Removed   8/10/1993, 2   Removed   8/10/1993, 3   Removed   9/6/1995</i>			
Former Wieboldts Store	7200 W Lake St River Forest, IL 60070 IL	NNW	0.24 / 1,274.88	<a href="#">48</a>
	<i>Facility No   Facility Status: 2029105   Closed</i>			
	<i>Tank No   Status   Removed Date: 4   Removed   12/3/1993, 3   Removed   12/3/1993, 1   Removed   12/3/1993, 2   Removed   12/3/1993</i>			
<u>Lower Elevation</u>	<u>Address</u>	<u>Direction</u>	<u>Distance (mi/ft)</u>	<u>Map Key</u>
Ymca Of Oak Park	255 South Marion Oak Park, IL 60302 IL	SSE	0.08 / 419.11	<a href="#">2</a>
	<i>Facility No   Facility Status: 2017508   Inactive/Heating Oil</i>			
	<i>Tank No   Status   Removed Date: 1   Out of service   , 2   Out of service  </i>			
H & R Properties	161 South Harlem Forest Park, IL 60130 IL	WSW	0.11 / 581.95	<a href="#">6</a>
	<i>Facility No   Facility Status: 2009063   Closed</i>			
	<i>Tank No   Status   Removed Date: 2   Removed   11/19/1988, 4   Removed   7/11/2000, 1   Removed   11/19/1988, 3   Removed   11/19/1988</i>			
7-Eleven #32851	205 South Harlem Avenue Forest Park, IL 60130 IL	SW	0.14 / 761.91	<a href="#">18</a>
	<i>Facility No   Facility Status: 2038499   Active</i>			
	<i>Tank No   Status   Removed Date: 2   Currently in use   , 1   Currently in use  </i>			
Pep Boys Inc	215 Harlem Ave Forest Park, IL 60130 IL	SW	0.16 / 831.07	<a href="#">20</a>
	<i>Facility No   Facility Status: 2035548   Closed</i>			
	<i>Tank No   Status   Removed Date: 2   Removed   4/10/1997, 1   Removed   4/10/1997</i>			

<u>Lower Elevation</u>	<u>Address</u>	<u>Direction</u>	<u>Distance (mi/ft)</u>	<u>Map Key</u>
Bon Villa Apts.	320 S. Wisconsin Ave. Oak Park, IL 60301 IL <i>Facility No   Facility Status: 2038597   Exempt Tank No   Status   Removed Date: 1   Pre 1974  </i>	SSE	0.16 / 850.21	<a href="#">21</a>
Multi-unit Apartments	340 S Maple St Oak Park, IL 60540 IL <i>Facility No   Facility Status: 2038196   Closed Tank No   Status   Removed Date: 1   Abandoned in place  </i>	SSW	0.17 / 877.91	<a href="#">22</a>
Pleasant / Home	950 Pleasant St Oak Park, IL 60302 IL <i>Facility No   Facility Status: 2041067   Exempt Tank No   Status   Removed Date: 1   Removed   5/29/2002</i>	E	0.18 / 960.89	<a href="#">28</a>
Unknown	North West Corner @ Harlem & Washington Forest Park, IL 60130 IL <i>Facility No   Facility Status: 2037171   Exempt Tank No   Status   Removed Date: 2   Removed   3/10/1999, 1   Removed   3/10/1999</i>	SSW	0.25 / 1,310.28	<a href="#">51</a>

### ENG - Sites with Engineering Controls

A search of the ENG database, dated Dec 2, 2019 has found that there are 6 ENG site(s) within approximately 0.50 miles of the project property.

<u>Equal/Higher Elevation</u>	<u>Address</u>	<u>Direction</u>	<u>Distance (mi/ft)</u>	<u>Map Key</u>
Oak Park, Village of	100 South Maple Avenue Oak Park IL 60302	NW	0.08 / 403.33	<a href="#">3</a>
Meyer, Raymond	1133 Westgate Street Oak Park IL 60301	N	0.17 / 902.67	<a href="#">24</a>
O'Connor's Cleaners	7320 West Central Avenue River Forest IL 60305	WNW	0.34 / 1,788.08	<a href="#">61</a>
155 Oak Park LLC	149-155 South Oak Park Avenue Oak Park IL 60302	E	0.42 / 2,234.12	<a href="#">75</a>

<u>Lower Elevation</u>	<u>Address</u>	<u>Direction</u>	<u>Distance (mi/ft)</u>	<u>Map Key</u>
Jiffy Lube	215 South Harlem Avenue Oak Park IL 60304	SW	0.16 / 831.07	<a href="#">20</a>
Pep Boys	215 South Harlem Avenue Forest Park IL 60130	SW	0.16 / 831.07	<a href="#">20</a>

### INST - Institutional Controls

A search of the INST database, dated Dec 2, 2019 has found that there are 8 INST site(s) within approximately 0.50 miles of the project property.

<u>Equal/Higher Elevation</u>	<u>Address</u>	<u>Direction</u>	<u>Distance (mi/ft)</u>	<u>Map Key</u>
Meyer, Raymond	1133 Westgate Street Oak Park IL 60301	N	0.17 / 902.67	<a href="#">24</a>
O'Connor's Cleaners	7320 West Central Avenue River Forest IL 60305	WNW	0.34 / 1,788.08	<a href="#">61</a>
Texaco Refining and Marketing	435 William Street River Forest IL 60305	WNW	0.38 / 2,024.61	<a href="#">72</a>
155 Oak Park LLC	149-155 South Oak Park Avenue Oak Park IL 60302	E	0.42 / 2,234.12	<a href="#">75</a>

<u>Lower Elevation</u>	<u>Address</u>	<u>Direction</u>	<u>Distance (mi/ft)</u>	<u>Map Key</u>
Chicagoland General Tire Company	205 South Harlem Avenue Forest Park IL 60130	SW	0.14 / 761.91	<a href="#">18</a>
Jiffy Lube	215 South Harlem Avenue Oak Park IL 60304	SW	0.16 / 831.07	<a href="#">20</a>
Pep Boys	215 South Harlem Avenue Forest Park IL 60130	SW	0.16 / 831.07	<a href="#">20</a>
Dry Cleaning Consultants	321 South Harlem Avenue Forest Park IL 60130	SSW	0.32 / 1,683.59	<a href="#">57</a>

### **SRP - Illinois Site Remediation Program Database**

A search of the SRP database, dated Dec 2, 2019 has found that there are 12 SRP site(s) within approximately 0.50 miles of the project property.

<u>Equal/Higher Elevation</u>	<u>Address</u>	<u>Direction</u>	<u>Distance (mi/ft)</u>	<u>Map Key</u>
Oak Park, Village of	100 South Maple Avenue Oak Park IL 60302	NW	0.08 / 403.33	<a href="#">3</a>
Meyer, Raymond	1133 Westgate Street Oak Park IL 60301	N	0.17 / 902.67	<a href="#">24</a>

<u>Equal/Higher Elevation</u>	<u>Address</u>	<u>Direction</u>	<u>Distance (mi/ft)</u>	<u>Map Key</u>
Village of Oak Park	1160 Westgate Street Oak Park IL 60302	NNW	0.18 / 948.96	<a href="#">30</a>
O'Connor's Cleaners	7320 West Central Avenue River Forest IL 60305	WNW	0.34 / 1,788.08	<a href="#">61</a>
Texaco Refining and Marketing	435 William Street River Forest IL 60305	WNW	0.38 / 2,024.61	<a href="#">72</a>
155 Oak Park LLC	149-155 South Oak Park Avenue Oak Park IL 60302	E	0.42 / 2,234.12	<a href="#">75</a>

<u>Lower Elevation</u>	<u>Address</u>	<u>Direction</u>	<u>Distance (mi/ft)</u>	<u>Map Key</u>
Chicagoland General Tire Company	205 South Harlem Avenue Forest Park IL 60130	SW	0.14 / 761.91	<a href="#">18</a>
Jiffy Lube	215 South Harlem Avenue Oak Park IL 60304	SW	0.16 / 831.07	<a href="#">20</a>
Pep Boys	215 South Harlem Avenue Forest Park IL 60130	SW	0.16 / 831.07	<a href="#">20</a>
Dry Cleaning Consultants	321 South Harlem Avenue Forest Park IL 60130	SSW	0.32 / 1,683.59	<a href="#">57</a>
Euro-Coach Automotive	1030 West Madison Street Oak Park IL 60302	SSE	0.36 / 1,901.37	<a href="#">64</a>
Former Shopping Plaza	932-946 West Madison Street Oak Park IL 60302	SE	0.40 / 2,093.03	<a href="#">74</a>

## **Non Standard**

### **Federal**

#### **FINDS/FRS - Facility Registry Service/Facility Index**

A search of the FINDS/FRS database, dated Nov 6, 2019 has found that there are 1 FINDS/FRS site(s) within approximately 0.02 miles of the project property.



<u>Equal/Higher Elevation</u>	<u>Address</u>	<u>Direction</u>	<u>Distance (mi/ft)</u>	<u>Map Key</u>
DRESCHLER-BROWN FUNERAL HOME	203 S MARION OAK PARK IL 60301	E	0.00 / 0.00	<a href="#">1</a>

### **HMIRS - Hazardous Materials Information Reporting System**

A search of the HMIRS database, dated Jan 8, 2019 has found that there are 2 HMIRS site(s) within approximately 0.12 miles of the project property.

<u>Equal/Higher Elevation</u>	<u>Address</u>	<u>Direction</u>	<u>Distance (mi/ft)</u>	<u>Map Key</u>
	83/HARLEM BRIDGEVIEW IL	WNW	0.10 / 540.05	<a href="#">4</a>
	83 HARLEM BRIDGEVIEW IL	WNW	0.10 / 540.05	<a href="#">4</a>

### **ALT FUELS - Alternative Fueling Stations**

A search of the ALT FUELS database, dated Jan 8, 2020 has found that there are 2 ALT FUELS site(s) within approximately 0.25 miles of the project property.

<u>Equal/Higher Elevation</u>	<u>Address</u>	<u>Direction</u>	<u>Distance (mi/ft)</u>	<u>Map Key</u>
ATC	1100 North Blvd Oak Park IL 60301	NNW	0.13 / 711.78	<a href="#">13</a>
THE EMERSON	1135 Westgate St Oak Park IL 60301	NNW	0.17 / 902.48	<a href="#">25</a>

### **State**

#### **SPILLS - Spills and Incidents**

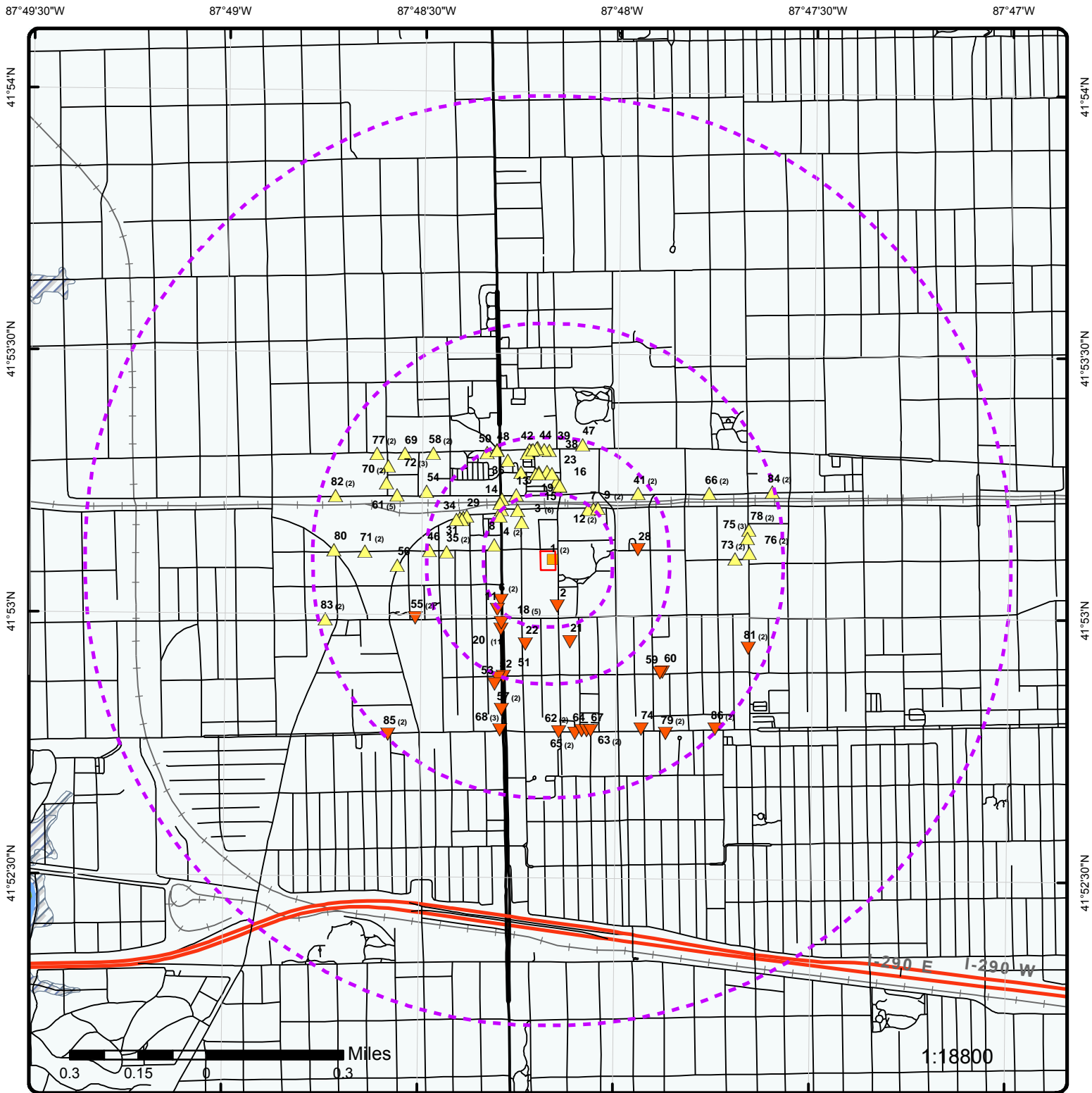
A search of the SPILLS database, dated Dec 11, 2019 has found that there are 2 SPILLS site(s) within approximately 0.12 miles of the project property.

<u>Equal/Higher Elevation</u>	<u>Address</u>	<u>Direction</u>	<u>Distance (mi/ft)</u>	<u>Map Key</u>
Village of Oak Park	100 south Maple Avenue Oak Park IL  <i>Incident No: H-2015-0863</i>	NW	0.08 / 403.33	<a href="#">3</a>
1133 OP, LLC	1133 South Blvd. Oak Park IL  <i>Incident No: H-2017-0825</i>	NW	0.10 / 546.40	<a href="#">5</a>

#### **AIR PERMITS - Air Permits**

A search of the AIR PERMITS database, dated Oct 30, 2019 has found that there are 3 AIR PERMITS site(s) within approximately 0.25 miles of the project property.

<b><u>Equal/Higher Elevation</u></b>	<b><u>Address</u></b>	<b><u>Direction</u></b>	<b><u>Distance (mi/ft)</u></b>	<b><u>Map Key</u></b>
Circle Bowl	7244 Circle Ave Forest Park IL 60130	WNW	0.20 / 1,044.15	<a href="#"><u>34</u></a>
Jordan Paint Mfg Co Inc	7250 Franklin St Forest Park IL 60130-1162	W	0.21 / 1,089.44	<a href="#"><u>35</u></a>
<b><u>Lower Elevation</u></b>	<b><u>Address</u></b>	<b><u>Direction</u></b>	<b><u>Distance (mi/ft)</u></b>	<b><u>Map Key</u></b>
7-eleven 32851	205 S Harlem Forest Park IL 60130	SW	0.14 / 761.91	<a href="#"><u>18</u></a>



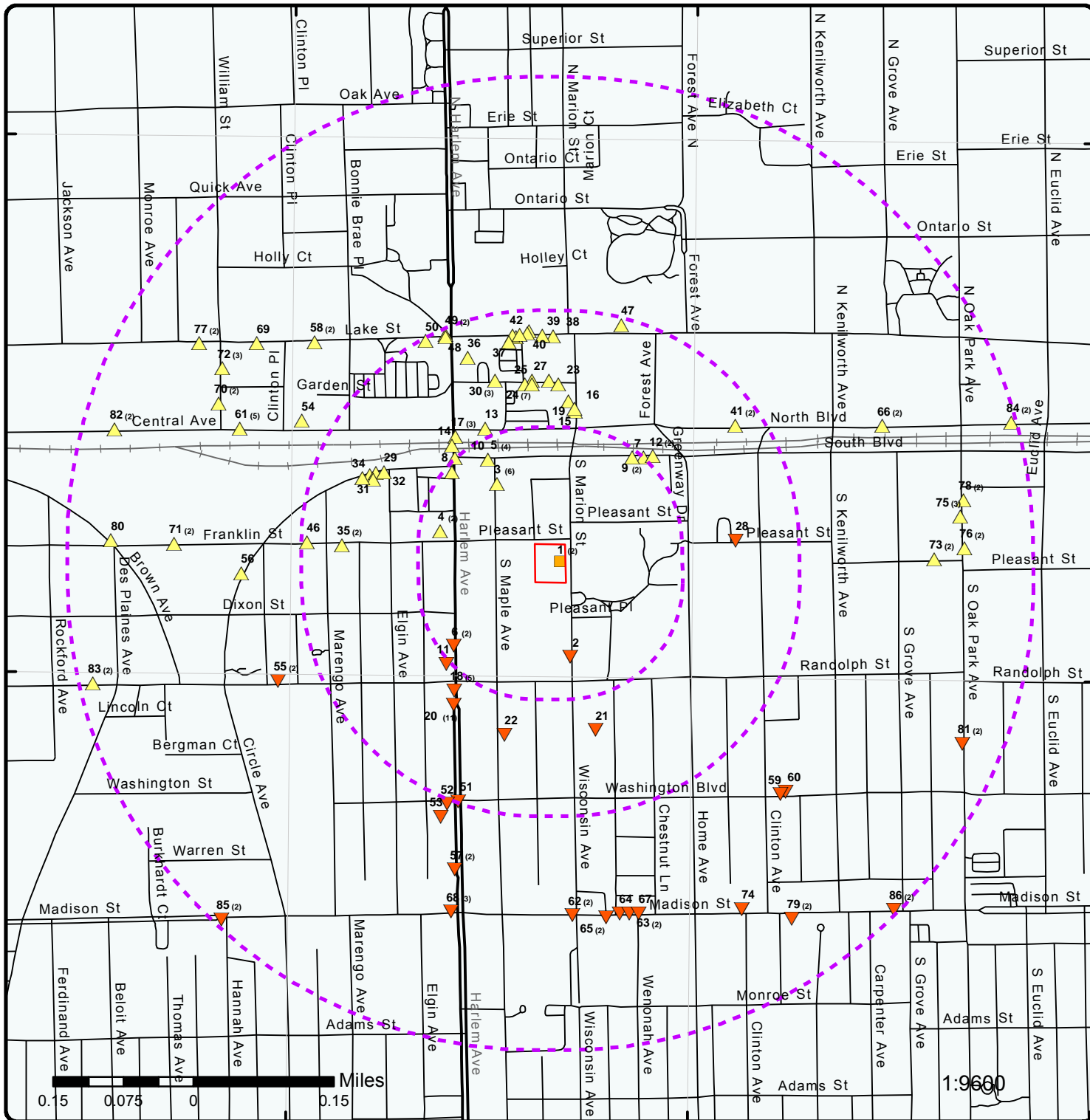
### Map : 1.0 Mile Radius

Order Number: 20200212182

Address: 203 South Marion Street, Oak Park, IL



Project Property	Rails	State Boundary	FWS Special Designation Areas
Buffer Outline	Major Highways	National Priority List Sites	State Brownfield Sites
Eris Sites with Higher Elevation	Major Highways Ramps	National Wetland	State Brownfield Areas
Eris Sites with Same Elevation	Major Roads	Indian Reserve Land	State Superfund Areas: Dept. of Defense
Eris Sites with Lower Elevation	Major Roads Ramps	Historic Fill	State Superfund Areas: NPL
Eris Sites with Unknown Elevation	Secondary Roads	100 Year Flood Zone	WQARF Areas
County Boundary	Secondary Roads Ramps	500 Year Flood Zone	Federal Lands: Dept. of Defense (owned/administered areas)
	Local Roads and Ramps		



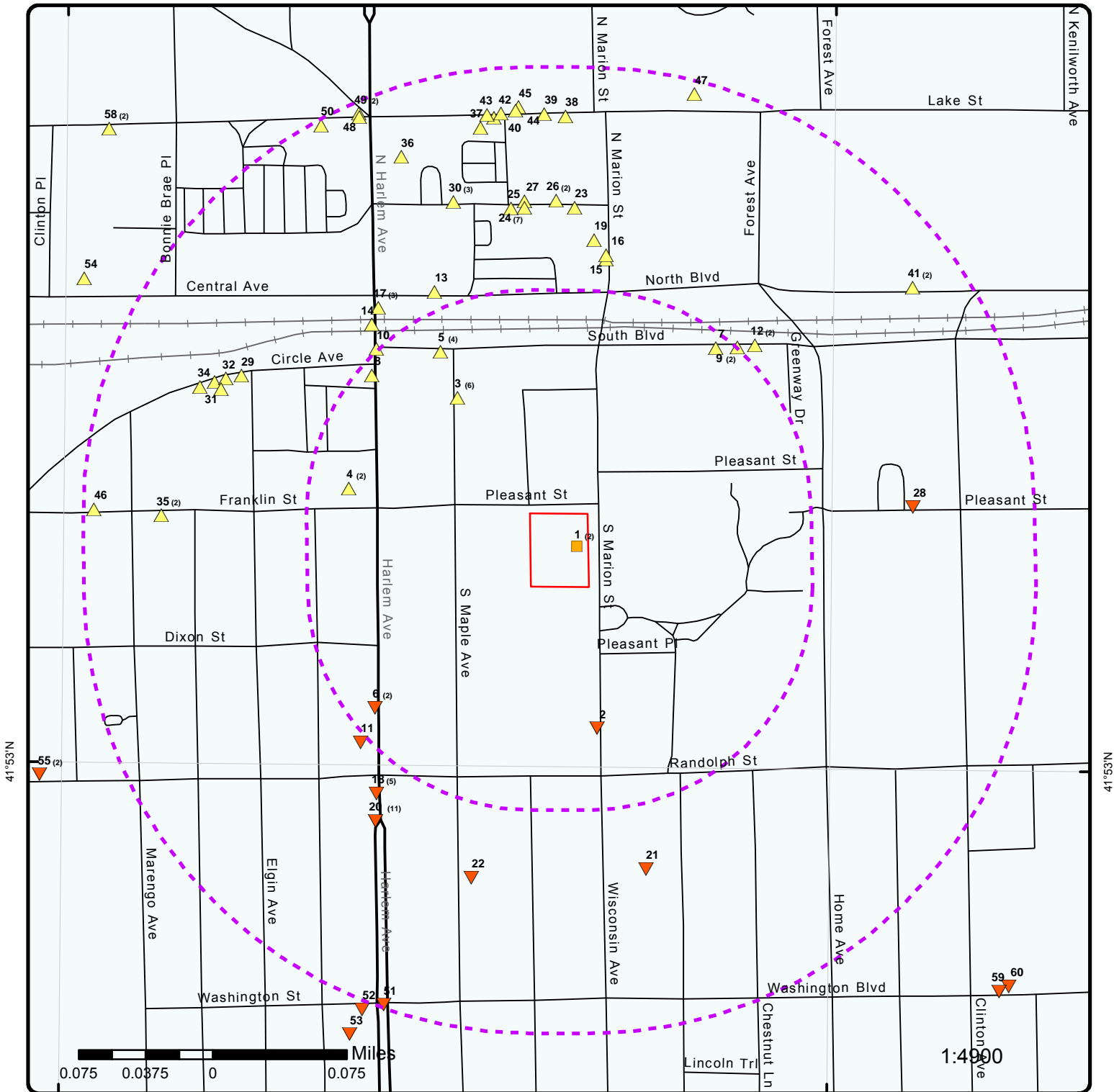
### Map : 0.5 Mile Radius

Order Number: 20200212182

Address: 203 South Marion Street, Oak Park, IL



Project Property	Rails	State Boundary	FWS Special Designation Areas
Buffer Outline	Major Highways	National Priority List Sites	State Brownfield Sites
Eris Sites with Higher Elevation	Major Highways Ramps	National Wetland	State Brownfield Areas
Eris Sites with Same Elevation	Major Roads	Indian Reserve Land	State Superfund Areas: Dept. of Defense
Eris Sites with Lower Elevation	Major Roads Ramps	Historic Fill	State Superfund Areas: NPL
Eris Sites with Unknown Elevation	Secondary Roads	100 Year Flood Zone	WQARF Areas
County Boundary	Secondary Roads Ramps	500 Year Flood Zone	Federal Lands: Dept. of Defense (owned/administered areas)
	Local Roads and Ramps		



### Map : 0.25 Mile Radius

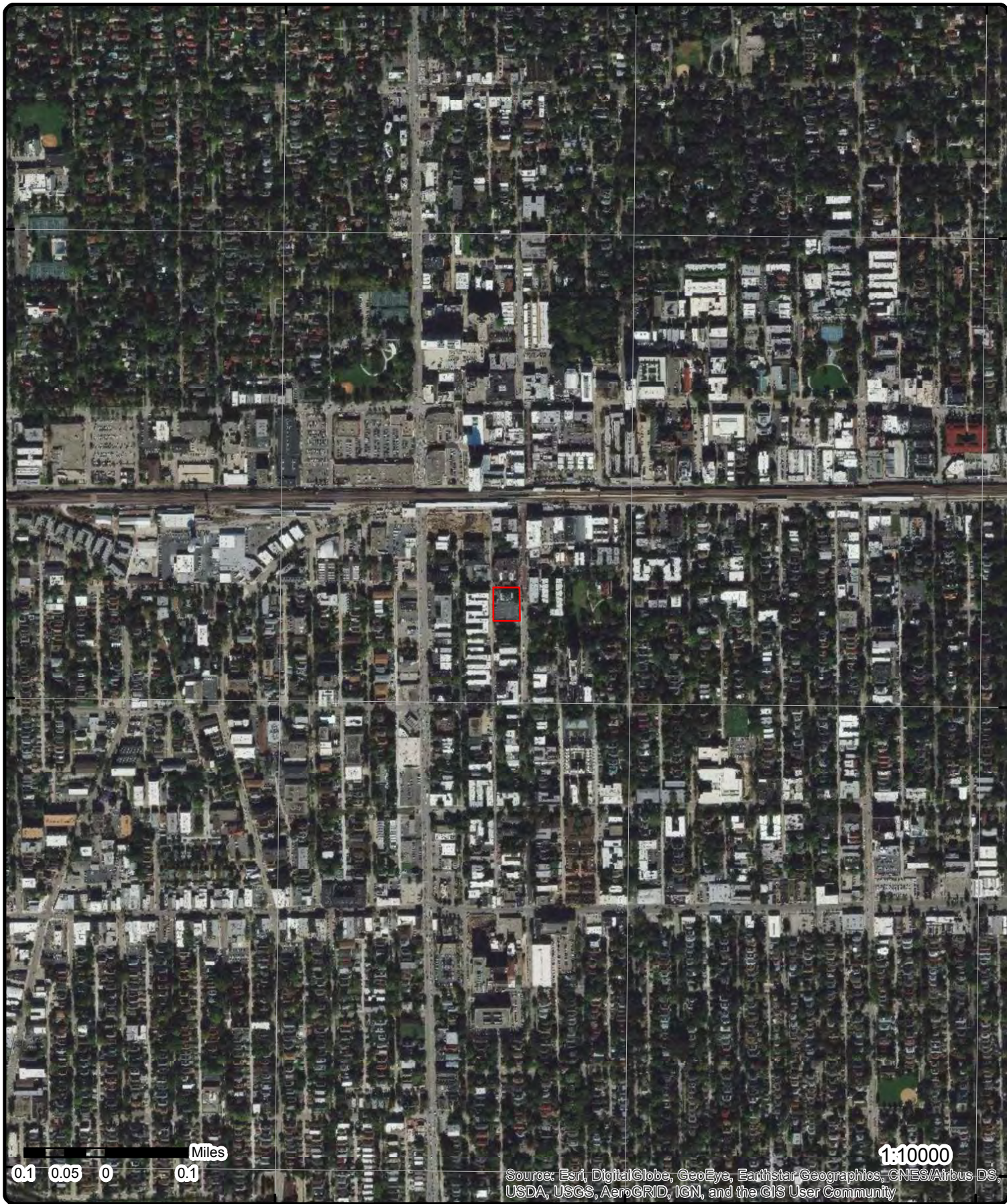
Order Number: 20200212182

Address: 203 South Marion Street, Oak Park, IL



Project Property	Rails	State Boundary	FWS Special Designation Areas
Buffer Outline	Major Highways	National Priority List Sites	State Brownfield Sites
Eris Sites with Higher Elevation	Major Highways Ramps	National Wetland	State Brownfield Areas
Eris Sites with Same Elevation	Major Roads	Indian Reserve Land	State Superfund Areas: Dept. of Defense
Eris Sites with Lower Elevation	Major Roads Ramps	Historic Fill	State Superfund Areas: NPL
Eris Sites with Unknown Elevation	Secondary Roads	100 Year Flood Zone	WQARF Areas
County Boundary	Secondary Roads Ramps	500 Year Flood Zone	Federal Lands: Dept. of Defense (owned/administered areas)
	Local Roads and Ramps		





0.1 0.05 0 0.1 Miles

1:10000

Source: Esri, DigitalGlobe, GeoEye, Earthstar Geographics, CNES/Airbus DS, USDA, USGS, AeroGRID, IGN, and the GIS User Community

**Aerial** Year: 2017

Address: 203 South Marion Street, Oak Park, IL

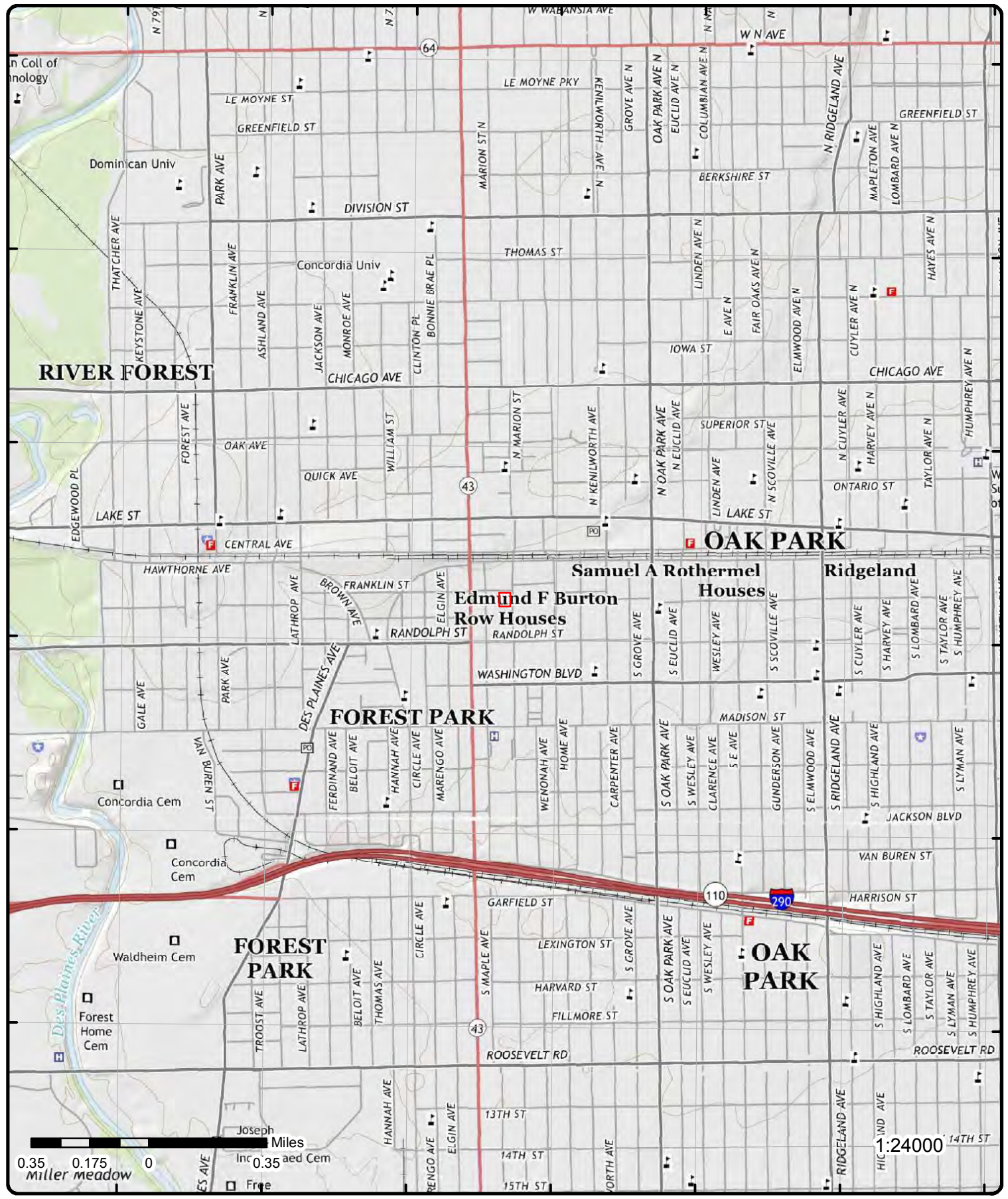
Source: ESRI World Imagery

Order Number: 20200212182



© ERIS Information Inc.





# Topographic Map Year: 2015

Address: 203 South Marion Street, IL

Quadrangle(s): Berwyn, IL; River Forest, IL

Source: USGS Topographic Map

Order Number: 20200212182



© ERIS Information Inc.

# Detail Report

Map Key	Number of Records	Direction	Distance (mi/ft)	Elev/Diff (ft)	Site	DB
<a href="#">1</a>	1 of 2	E	0.00 / 0.00	625.66 / 0	Dreschler - Brown Funeral Home 203 S Marion Oak Park, IL 60301 IL	UST

<b>Facility No:</b>	2040711	<b>Owner Type:</b>	
<b>Facility Status:</b>	Exempt	<b>Owner Name:</b>	Dreschler - Brown Funeral Home
<b>Facility Type:</b>	None	<b>Owner Status:</b>	Current Owner
<b>County:</b>	Cook		
<b>Facility URL:</b>	<a href="http://webapps.sfm.illinois.gov/ustsearch/Facility.aspx?ID=2040711">http://webapps.sfm.illinois.gov/ustsearch/Facility.aspx?ID=2040711</a>		

**Tank Information**

<b>Tank No:</b>	1	<b>Capacity:</b>	1500
<b>UI No:</b>		<b>Petroleum Use:</b>	Consumptive Use on Premises
<b>Status:</b>	Removed	<b>Product:</b>	Heating Oil
<b>Removed Date:</b>	11/28/2001	<b>CERCLA Substance:</b>	
<b>Install Date:</b>		<b>Current Age:</b>	
<b>Abandoned Date:</b>		<b>Abandoned Material:</b>	
<b>Last Used Date:</b>	12/31/1973	<b>Product Date:</b>	
<b>Red Tag Issue Date:</b>		<b>Fee Due:</b>	
<b>CAS Code:</b>		<b>Regulated Status:</b>	Exempt
<b>OSFM First Noti Dt:</b>			

**Owner Summary**

<b>Owner No:</b>	U0030359	<b>Owner Status:</b>	Current Owner
<b>Owner Name:</b>	Dreschler - Brown Funeral Home	<b>Purchase Date:</b>	
<b>Ownership History:</b>	<a href="http://webapps.sfm.illinois.gov/ustsearch/Ownership.aspx?ID=2040711">http://webapps.sfm.illinois.gov/ustsearch/Ownership.aspx?ID=2040711</a>		

**Owner Details**

<b>Owner Name:</b>	Dreschler - Brown Funeral Home	<b>Purchase Date:</b>	
<b>Owner Address:</b>	203 S Marion Oak Park, IL 60301	<b>Type Financial Resp:</b>	Commercial Insurance
<b>Owner Status:</b>	Current Owner	<b>Fin Resp Rpt Due:</b>	4/22/2012

**Facility Details**

<b>MFD Permit Issue Dt:</b>		<b>Green Tag Decal:</b>	
<b>MFD Permit Exp Dt:</b>		<b>Green Tag Issue Date:</b>	
<b>MFD Forms Status:</b>	No Forms Found	<b>Green Tag Exp Date:</b>	
<b>Property Parcel:</b>		<b>Motor Fuel Type:</b>	
<b>Pending Nov:</b>	No		
<b>Permit History Link:</b>	<a href="https://webapps.sfm.illinois.gov/USTPortal/Permit/FacilityPermitList/2040711">https://webapps.sfm.illinois.gov/USTPortal/Permit/FacilityPermitList/2040711</a>		

<a href="#">1</a>	2 of 2	E	0.00 / 0.00	625.66 / 0	DRESCHLER-BROWN FUNERAL HOME 203 S MARION OAK PARK IL 60301	FINDS/FRS
-------------------	--------	---	-------------	------------	--	-----------

<b>Registry ID:</b>	110063032463
<b>FIPS Code:</b>	17031
<b>HUC Code:</b>	07120004
<b>Site Type Name:</b>	STATIONARY

Map Key	Number of Records	Direction	Distance (mi/ft)	Elev/Diff (ft)	Site	DB
---------	-------------------	-----------	------------------	----------------	------	----

**Location Description:**  
**Supplemental Location:**  
**Create Date:** 16-DEC-2014 08:00:28  
**Update Date:**  
**Interest Types:** STATE MASTER  
**SIC Codes:**  
**SIC Code Descriptions:**  
**NAICS Codes:**  
**NAICS Code Descriptions:**  
**Conveyor:** FRS-GEOCODE  
**Federal Facility Code:**  
**Federal Agency Name:**  
**Tribal Land Code:**  
**Tribal Land Name:**  
**Congressional Dist No:** 07  
**Census Block Code:** 170318128011006  
**EPA Region Code:** 05  
**County Name:** COOK  
**US/Mexico Border Ind:**  
**Latitude:** 41.88528  
**Longitude:** -87.80247  
**Reference Point:** CENTER OF A FACILITY OR STATION  
**Coord Collection Method:** ADDRESS MATCHING-HOUSE NUMBER  
**Accuracy Value:** 30  
**Datum:** NAD83  
**Source:**  
**Facility Detail Rprt URL:** [http://ofmpub.epa.gov/frs\\_public2/fii\\_query\\_detail.disp\\_program\\_facility?p\\_registry\\_id=110063032463](http://ofmpub.epa.gov/frs_public2/fii_query_detail.disp_program_facility?p_registry_id=110063032463)  
**Program Acronyms:**

ACES:170000470997

<a href="#">2</a>	1 of 1	SSE	0.08 / 419.11	624.06 / -2	Ymca Of Oak Park 255 South Marion Oak Park, IL 60302 IL	UST
-------------------	--------	-----	---------------	-------------	--	-----

<b>Facility No:</b>	2017508	<b>Owner Type:</b>	Private
<b>Facility Status:</b>	Inactive/Heating Oil	<b>Owner Name:</b>	Ymca Of Oak Park
<b>Facility Type:</b>	Private Institution	<b>Owner Status:</b>	Current Owner
<b>County:</b>	Cook		
<b>Facility URL:</b>	<a href="http://webapps.sfm.illinois.gov/ustsearch/Facility.aspx?ID=2017508">http://webapps.sfm.illinois.gov/ustsearch/Facility.aspx?ID=2017508</a>		

**Tank Information**

<b>Tank No:</b>	1	<b>Capacity:</b>	10000
<b>UI No:</b>		<b>Petroleum Use:</b>	Consumptive Use on Premises
<b>Status:</b>	Out of service	<b>Product:</b>	Heating Oil
<b>Removed Date:</b>		<b>CERCLA Substance:</b>	
<b>Install Date:</b>	1/1/1953	<b>Current Age:</b>	66
<b>Abandoned Date:</b>		<b>Abandoned Material:</b>	
<b>Last Used Date:</b>	9/7/1999	<b>Product Date:</b>	1/1/1953
<b>Red Tag Issue Date:</b>		<b>Fee Due:</b>	\$0.00
<b>CAS Code:</b>		<b>Regulated Status:</b>	State
<b>OSFM First Noti Dt:</b>	4/11/1986		

**Tank Information**

<b>Tank No:</b>	2	<b>Capacity:</b>	10000
<b>UI No:</b>		<b>Petroleum Use:</b>	Consumptive Use on Premises
<b>Status:</b>	Out of service	<b>Product:</b>	Heating Oil
<b>Removed Date:</b>		<b>CERCLA Substance:</b>	
<b>Install Date:</b>	1/1/1953	<b>Current Age:</b>	66
<b>Abandoned Date:</b>		<b>Abandoned Material:</b>	
<b>Last Used Date:</b>	9/7/1999	<b>Product Date:</b>	1/1/1953



Map Key	Number of Records	Direction	Distance (mi/ft)	Elev/Diff (ft)	Site	DB
<b>Red Tag Issue Date:</b>				<b>Fee Due:</b>	\$0.00	
<b>CAS Code:</b>				<b>Regulated Status:</b>	State	
<b>OSFM First Noti Dt:</b>	4/11/1986					
<b>Owner Summary</b>						
<b>Owner No:</b>	U0016746			<b>Owner Status:</b>	Current Owner	
<b>Owner Name:</b>	Ymca Of Oak Park			<b>Purchase Date:</b>	1/1/1953	
<b>Ownership History:</b>	http://webapps.sfm.illinois.gov/ustsearch/Ownership.aspx?ID=2017508					
<b>Owner Details</b>						
<b>Owner Name:</b>	Ymca Of Oak Park			<b>Purchase Date:</b>	1/1/1953	
<b>Owner Address:</b>	255 South Marion Oak Park, IL 60302			<b>Type Financial Resp:</b>		
<b>Owner Status:</b>	Current Owner			<b>Fin Resp Rpt Due:</b>		
<b>Facility Details</b>						
<b>MFD Permit Issue Dt:</b>				<b>Green Tag Decal:</b>		
<b>MFD Permit Exp Dt:</b>				<b>Green Tag Issue Date:</b>		
<b>MFD Forms Status:</b>	No Forms Found			<b>Green Tag Exp Date:</b>		
<b>Property Parcel:</b>				<b>Motor Fuel Type:</b>		
<b>Pending Nov:</b>	No					
<b>Permit History Link:</b>	https://webapps.sfm.illinois.gov/USTPortal/Permit/FacilityPermitList/2017508					

3      1 of 6      **NW**      0.08 / 403.33      629.38 / 4      **Oak Park, Village of 100 South Maple Avenue Oak Park IL 60302**      **LUST**

<b>Incident No:</b>	20150863	<b>LPC No:</b>	0312255283
<b>Incidents ID:</b>	27697	<b>IEMA Date:</b>	08/04/2015
<b>NFR Date:</b>		<b>Regulation:</b>	734
<b>Gasoline:</b>	False	<b>C 20 Day Report Date:</b>	08/21/2015
<b>Unleaded:</b>	False	<b>C 45 Day Report Date:</b>	
<b>Diesel:</b>	False	<b>NFR Recorded Date:</b>	
<b>Fuel Oil:</b>	False	<b>Pre 74 Date:</b>	
<b>Jet Fuel:</b>	False	<b>Proj Manager Phone:</b>	
<b>Used Oil:</b>	False	<b>Proj Mngr First Nm:</b>	
<b>Non Petroleum Prod:</b>	False	<b>Proj Mngr Last Nm:</b>	
<b>Other Petroleum:</b>	True	<b>Proj Manager Email:</b>	
<b>Non LUST Date:</b>	11/16/2015	<b>Site County:</b>	Cook
<b>Non LUST Letter Dt:</b>	11/16/2015		
<b>Heating Oil Letter Date:</b>			
<b>Free Product Discovery Date:</b>			
<b>Primary Resp Party Name:</b>	Village of Oak Park		
<b>Primary Resp Party Address:</b>	7325 Janes Avenue		
<b>Primary Resp Party City:</b>	Woodridge		
<b>Primary Resp Party State:</b>	IL		
<b>Primary Resp Party Zip:</b>	60517		
<b>Primary Resp Party Phone:</b>	8473633517		
<b>Primary Resp Party Contact:</b>	Rachel Berthiaume		

3      2 of 6      **NW**      0.08 / 403.33      629.38 / 4      **Village of Oak Park 100 south Maple Avenue Oak Park IL**      **SPILLS**

<b>Incident No:</b>	H-2015-0863	<b>Section:</b>	
<b>Date/Time Occurred:</b>		<b>Township:</b>	
<b>Area Involved:</b>	Fixed Facility	<b>Range:</b>	
<b>Media Release:</b>	Ground	<b>Latitude:</b>	41.886317
<b>Milepost:</b>		<b>Longitude:</b>	-87.804087
<b>County:</b>	Cook		
<b>Facility Manager:</b>	Bill Mckenna		

Map Key	Number of Records	Direction	Distance (mi/ft)	Elev/Diff (ft)	Site	DB
---------	-------------------	-----------	------------------	----------------	------	----

Fac Manager Phone: 708/358-5722  
 Responsible Party Street: 7325 Janes Avenue

**Hazardous Materials Incident Report**

<b>Hazmat Incident Type:</b>	Leak or spill	<b>Date Entered:</b>	
<b>LUST?:</b>	Yes	<b>Entered by:</b>	Machala, Adam (IEMA)
<b>Data Input Status:</b>	Closed	<b>Caller:</b>	Rachel Berthiaume
<b>Incident Report Date:</b>	8/4/2015 11:20:03 AM	<b>Caller Represents:</b>	V3 Companies
<b>Street Address:</b>	100 south Maple Avenue		
<b>City:</b>	Oak Park		
<b>County:</b>	Cook		
<b>URL:</b>	https://public.iema.state.il.us/FOIAHazmatSearch/HazmatDetails.aspx?RptNum=H-2015-0863		
<b>Narrative:</b>			

**Follow Up Information:**

**Weather Information**

Temp: 80  
 Wind: 12 mph

**Materials Involved**

<b>Name:</b>	Heating Oil/water Mixture	<b>Cause of Release:</b>	Hole int he Bottom of tank
<b>Type:</b>	Liquid	<b>Est Spill Extent:</b>	unknown
<b>CHRIS CODE:</b>	unknown	<b>Spill Extent Units:</b>	
<b>CAS No:</b>	unknown	<b>Date/Time Inc Occur:</b>	
<b>UN/NA No:</b>	unknown	<b>Unknown Occurr:</b>	Yes
<b>Container Type:</b>	Under ground storage tank	<b>Date/Time Discov:</b>	2015-08-04 09:00
<b>Container Size:</b>	550 Gallons	<b>Unknown Discovered:</b>	
<b>Amount Released:</b>	unknown	<b>Where Taken:</b>	n/a
<b>Rate of Release Min:</b>	unknown	<b>On Scene Contact:</b>	Rachel Berthiaume
<b>Duration of Release:</b>	unknown	<b>No of People Evacuat:</b>	
<b>A 302(a) Extremely Haz Sub?:</b>	No		
<b>A RCRA Hazardous Waste?:</b>	No		
<b>A RCRA Regulated Facility?:</b>	No		
<b>Public Health Risks:</b>	Tank was removed, and soil surrounding was removed		
<b>State Agency Assistance:</b>	No		
<b>Containment/Cleanup Plans:</b>	Program being switched from LUST into state Remedation		

**Emergency Units Contacted**

<b>Contacted ESDA?:</b>		<b>Name of Police Dep:</b>	n/a
<b>ESDA on Scene?:</b>		<b>Sheriff Police Dep?:</b>	
<b>Spec ESDA Agency:</b>	n/a	<b>Sheriff Dep on Scene:</b>	
<b>Contacted Fire Dep?:</b>		<b>Name of Sheriff Dep:</b>	n/a
<b>Fire Dep on Scene?:</b>		<b>Other Agency ?:</b>	
<b>Name of Fire Dep:</b>	n/a	<b>Agency on Scene?:</b>	
<b>Police Dep Contact?:</b>		<b>Name of Agency:</b>	n/a
<b>Police Dep on Scene:</b>			

**Agency or Persons Notified**

<b>Agency:</b>	IEPA, OSFM, N RTP	<b>Name of Person:</b>	Emailed
<b>Date/Time:</b>	2015-08-04 11:24	<b>Notification Action:</b>	Report Sent
<b>Agency:</b>	IEMA Region 4	<b>Name of Person:</b>	Emailed
<b>Date/Time:</b>	2015-08-04 11:24	<b>Notification Action:</b>	Report Sent

Map Key	Number of Records	Direction	Distance (mi/ft)	Elev/Diff (ft)	Site	DB
---------	-------------------	-----------	------------------	----------------	------	----

			403.33	4	100 S. Maple Avenue Oak Park, IL 60302 IL	
--	--	--	--------	---	---	--

<b>Facility No:</b>	2045946	<b>Owner Type:</b>	Municipal
<b>Facility Status:</b>	Closed	<b>Owner Name:</b>	Village of Oak Park
<b>Facility Type:</b>	Commercial / Retail	<b>Owner Status:</b>	Current Owner
<b>County:</b>	Cook		
<b>Facility URL:</b>	<a href="http://webapps.sfm.illinois.gov/ustsearch/Facility.aspx?ID=2045946">http://webapps.sfm.illinois.gov/ustsearch/Facility.aspx?ID=2045946</a>		

**Tank Information**

<b>Tank No:</b>	1	<b>Capacity:</b>	550
<b>UI No:</b>		<b>Petroleum Use:</b>	Consumptive Use on Premises
<b>Status:</b>	Removed	<b>Product:</b>	Used Oil
<b>Removed Date:</b>	8/4/2015	<b>CERCLA Substance:</b>	
<b>Install Date:</b>		<b>Current Age:</b>	
<b>Abandoned Date:</b>		<b>Abandoned Material:</b>	
<b>Last Used Date:</b>	12/31/1998	<b>Product Date:</b>	
<b>Red Tag Issue Date:</b>		<b>Fee Due:</b>	\$0.00
<b>CAS Code:</b>		<b>Regulated Status:</b>	State
<b>OSFM First Noti Dt:</b>	7/13/2015		

**Owner Summary**

<b>Owner No:</b>	U0030888	<b>Owner Status:</b>	Current Owner
<b>Owner Name:</b>	Village of Oak Park	<b>Purchase Date:</b>	1/1/1999
<b>Ownership History:</b>	<a href="http://webapps.sfm.illinois.gov/ustsearch/Ownership.aspx?ID=2045946">http://webapps.sfm.illinois.gov/ustsearch/Ownership.aspx?ID=2045946</a>		

**Owner Details**

<b>Owner Name:</b>	Village of Oak Park	<b>Purchase Date:</b>	1/1/1999
<b>Owner Address:</b>	201 South Blvd. Oak Park, IL 603024272	<b>Type Financial Resp:</b>	
<b>Owner Status:</b>	Current Owner	<b>Fin Resp Rpt Due:</b>	

**IEMA No**

<b>Permit No:</b>	00706-2015REM	<b>Inspection Date:</b>	8/4/2015
<b>IEMA No:</b>	15-0863	<b>Inspection Type:</b>	Removal Log
<b>IEMA Link:</b>	<a href="http://epadata.epa.state.il.us/land/ust/LIT-Display.asp?INCIDENT=20150863">http://epadata.epa.state.il.us/land/ust/LIT-Display.asp?INCIDENT=20150863</a>		

**Facility Details**

<b>MFD Permit Issue Dt:</b>		<b>Green Tag Decal:</b>	
<b>MFD Permit Exp Dt:</b>		<b>Green Tag Issue Date:</b>	
<b>MFD Forms Status:</b>	No Forms Found	<b>Green Tag Exp Date:</b>	
<b>Property Parcel:</b>		<b>Motor Fuel Type:</b>	
<b>Pending Nov:</b>	No		
<b>Permit History Link:</b>	<a href="https://webapps.sfm.illinois.gov/USTPortal/Permit/FacilityPermitList/2045946">https://webapps.sfm.illinois.gov/USTPortal/Permit/FacilityPermitList/2045946</a>		

<a href="#">3</a>	4 of 6	NW	0.08 / 403.33	629.38 / 4	Oak Park, Village of 100 South Maple Avenue Oak Park IL 60302	SRP
-------------------	--------	----	---------------	------------	---	-----

<b>I EPA ID:</b>	0312255283	<b>Longitude:</b>	-87.803671
<b>US EPA ID:</b>		<b>Latitude:</b>	41.886462
<b>County:</b>	Cook		

**Site Applicant / Consultant Information**

<b>RA Title:</b>	Mr.	<b>Received SA Date:</b>	11/18/2015 12:00:00 AM
------------------	-----	--------------------------	------------------------



Map Key	Number of Records	Direction	Distance (mi/ft)	Elev/Diff (ft)	Site	DB
<b>RA First Name:</b>	Bill				<b>PM ID:</b> Josh Rilying	
<b>RA Last Name:</b>	McKenna				<b>Four Letter Date:</b>	
<b>RA Address1:</b>	201 South Boulevard				<b>Active Site:</b> No	
<b>RA Address2:</b>					<b>Consultant Address1:</b> 7325 Janes Avenue	
<b>RA City:</b>	Oak Park, IL				<b>Consultant Address2:</b>	
<b>RA Zip:</b>	60302				<b>Consultant City:</b> Woodridge, IL	
<b>Consultant Contact:</b>	Rachael Berthiaume, P.E.				<b>Consultant Zip:</b> 60517	
<b>RA Company:</b>	Village of Oak Park					
<b>Consultant Company:</b>	V3 Companies					

**Letter Information**

<b>NFR Site Name:</b>	Oak Park, Village of	<b>Indust Commercial:</b>	No
<b>NFR Letter Date:</b>	4/15/2016 12:00:00 AM	<b>Worker Caution:</b>	No
<b>Effective:</b>	True	<b>Slab on Grade:</b>	Yes
<b>NFR Recorded Date:</b>	5/5/2016 12:00:00 AM	<b>BCT:</b>	No
<b>Comp Focus:</b>	Focused	<b>Inst Control Other:</b>	Yes
<b>RA First Name:</b>	Bill	<b>Building Slab:</b>	No
<b>RA Last Name:</b>	McKenna	<b>Asphalt Used:</b>	No
<b>RA Company:</b>	Village of Oak Park	<b>Concrete Used:</b>	No
<b>RA Address1:</b>	201 South Boulevard	<b>Clean Soil Three ft:</b>	No
<b>RA Address2:</b>		<b>Clean Soil Ten ft:</b>	No
<b>RA City:</b>	Oak Park, IL	<b>Alternate Barrier:</b>	No
<b>RA Zip:</b>	60302	<b>Other Barrier:</b>	No
<b>Acres:</b>	0.5900	<b>ELUC Other:</b>	No
<b>Ordinance:</b>	No		
<b>ELUC Groundwater Use Restrict:</b>	No		
<b>Groundwater Use Restriction:</b>	No		
<b>Highway Authority Agreement:</b>	No		
<b>Land Use:</b>	Residential or Industrial/Commercial		

**3**      5 of 6      **NW**      0.08 / 403.33      629.38 / 4      **Oak Park, Village of 100 South Maple Avenue Oak Park IL 60302**      **ENG**

<b>I EPA ID:</b>	0312255283	<b>Longitude:</b>	-87.803671
<b>US EPA ID:</b>		<b>Latitude:</b>	41.886462
<b>County:</b>	Cook		

**Site Applicant / Consultant Information**

<b>Active Site:</b>	No	<b>Consultant Contact:</b>	Rachael Berthiaume, P.E.
<b>RA Title:</b>	Mr.	<b>Consultant Address1:</b>	7325 Janes Avenue
<b>RA First Name:</b>	Bill	<b>Consultant Address2:</b>	
<b>RA Last Name:</b>	McKenna	<b>Consultant City:</b>	Woodridge, IL
<b>RA Address1:</b>	201 South Boulevard	<b>Consultant Zip:</b>	60517
<b>RA Address2:</b>		<b>PM ID:</b>	Josh Rilying
<b>RA City:</b>	Oak Park, IL	<b>Received SA Date:</b>	11/18/2015 12:00:00 AM
<b>RA Zip:</b>	60302	<b>Four Letter Date:</b>	
<b>RA Company:</b>	Village of Oak Park		
<b>Consultant Company:</b>	V3 Companies		

**Letters Information**

<b>NFR Site Name:</b>	Oak Park, Village of	<b>Indust Commercial:</b>	No
<b>NFR Letter Date:</b>	4/15/2016 12:00:00 AM	<b>Worker Caution:</b>	No
<b>Effective:</b>	True	<b>Slab on Grade:</b>	Yes
<b>NFR Recorded Date:</b>	5/5/2016 12:00:00 AM	<b>BCT:</b>	No
<b>Comp Focus:</b>	Focused	<b>Inst Control Other:</b>	Yes
<b>RA First Name:</b>	Bill	<b>Building Slab:</b>	No
<b>RA Last Name:</b>	McKenna	<b>Asphalt Used:</b>	No
<b>RA Company:</b>	Village of Oak Park	<b>Concrete Used:</b>	No
<b>RA Address1:</b>	201 South Boulevard	<b>Clean Soil Three ft:</b>	No
<b>RA Address2:</b>		<b>Clean Soil Ten ft:</b>	No

Map Key	Number of Records	Direction	Distance (mi/ft)	Elev/Diff (ft)	Site	DB
<b>RA City:</b>	Oak Park, IL				<b>Alternate Barrier:</b>	No
<b>RA Zip:</b>	60302				<b>Other Barrier:</b>	No
<b>Acres:</b>	0.5900				<b>ELUC Other:</b>	No
<b>Ordinance:</b>	No					
<b>ELUC Groundwater Use Restrict:</b>	No					
<b>Groundwater Use Restriction:</b>	No					
<b>Highway Authority Agreement:</b>	No					
<b>Land Use:</b>	Residential or Industrial/Commercial					

3      6 of 6      **NW**      0.08 / 403.33      629.38 / 4      **Oak Park, Village of - 170002112504  
100 S Maple Ave  
Oak Park IL 60302**      **LUST DOCUMENT**

<b>Site ID:</b>	170002112504	<b>Interest Type:</b>	
<b>Program ID:</b>	0312255283	<b>Media Code:</b>	
<b>Category:</b>	Leaking UST Technical	<b>Latitude Measure:</b>	
<b>Originating Bureau:</b>	Bureau of Land	<b>Longitude Measure:</b>	
<b>Name (Doc Search):</b>	Oak Park, Village of - 170002112504	<b>Name (Geo Search):</b>	
<b>Addr (Doc Search):</b>	100 S Maple Ave	<b>Addr (Geo Search):</b>	
<b>City (Doc Search):</b>	Oak Park	<b>City (Geo Search):</b>	
<b>State (Doc Search):</b>	IL	<b>State (Geo Search):</b>	
<b>Zip (Doc Search):</b>	60302	<b>Postal (Geo Search):</b>	
<b>Document Count:</b>	9	<b>Collection Date:</b>	
<b>Total Pages:</b>	20		
<b>Category Url:</b>	https://docuware67.illinois.gov/DocuWare/PlatformRO/WebClient/3/Integration?lc=VXNlcj1kd3B1Ym91Y1xUHDkPU4xbWRhJHRyYXRvcjBANTU1&p=RLV&rl=ce728c9a-11c1-4ddf-9003-314169ab1943&tw=Results&q=W0IFUEFJRF09IjE3MDAwMjExMjUwNCIgcQU5EIFtDQVFR09SWV09IjlxQSI1IEPA Document Explorer - Facility/ Site Search		
<b>Data Source:</b>			

4      1 of 2      **WNW**      0.10 / 540.05      626.71 / 1      **83/HARLEM BRIDGEVIEW IL**      **HMIRS**

**Incident County:** COOK

**HMIR Historical Reports**

<b>Report No:</b>	I-2002060174	<b>Fed DOT Agency Nm:</b>	
<b>Report Type:</b>	A hazardous material incident	<b>Fed DOT Report No:</b>	
<b>Date of Incident:</b>	05/09/2002	<b>Report Submit Src:</b>	Paper
<b>Time of Incident:</b>	1930	<b>Inc Multiple Rows:</b>	No
<b>Haz Class Code:</b>	3	<b>Inc Non US State:</b>	
<b>Hazardous Class:</b>	FLAMMABLE - COMBUSTIBLE LIQUID	<b>Mode Transport:</b>	Highway
<b>Commodity Short Nm:</b>	PAINT INCLUDING PAINT L	<b>Transport Phase:</b>	LOADING
<b>Commodity Long Nm:</b>	PAINT INCLUDING PAINT LACQUER ENAMEL STAIN SHELLAC SOLUTIONS VARNISH POLISH LIQUID FILLER AND LIQUID LACQUER BASE	<b>Incident Occrrnce:</b>	
<b>Trade Name:</b>		<b>Mat Ship Approval?:</b>	No
<b>ID No:</b>	UN1263	<b>Mat Ship Approv No:</b>	
<b>Haz Waste Ind:</b>	No	<b>Undecl Hazmat Ship?:</b>	No
<b>Haz Waste EPA No:</b>		<b>Packaging Type:</b>	Non-Bulk
<b>HMIS Tox Inhalation?:</b>	No	<b>Packing Group:</b>	
<b>TIH Hazard Zone:</b>		<b>Carrier Reporter:</b>	CON-WAY CENTRAL EXPRESS INC.
<b>Qty Released:</b>	0.50	<b>CR Street Name:</b>	4880 VENTURE DR
<b>Unit of Measure:</b>	LGA	<b>CR City:</b>	ANN ARBOR
<b>What Failed:</b>	103	<b>CR State:</b>	MI
<b>What Failed Desc:</b>	Basic Material	<b>CR Postal Code:</b>	48108-9559
<b>How Failed Code:</b>	309	<b>CR Non US State:</b>	
<b>How Failed Desc:</b>	Punctured	<b>CR Fed DOT ID:</b>	734599
<b>Failure Cause Code:</b>	517	<b>CR Hazmat Reg ID:</b>	
<b>Failure Cause Desc:</b>	Improper Preparation for Transportation	<b>CR Country:</b>	US
<b>Ident. Markings:</b>		<b>Shipper Name:</b>	ADHERON COATINGS CORPORATION

Map Key	Number of Records	Direction	Distance (mi/ft)	Elev/Diff (ft)	Site	DB
Cont1 Pkging Type:					Shipper Street Name:	16420 KILBOURNE AVE
Cont1 Const Mat:					Shipper City:	OAK FOREST
Cont1 Head Type:					Shipper State:	IL
Cont1 Pkg Capacity:	55				Shipper Postal:	60452-4603
C1 Capacity UOM:	LGA				Shipper Non US St:	
Cont1 Pkg Amt:					Shipper Country:	US
C1 Pkg Amt UOM:					Shipper Waybill:	920-278273
Cont1 Pkg No:	3				Ship Hazmat Reg ID:	
C1 Pkg NO Failed:	1				Origin City:	OAK FOREST
Cont1 Pkg Mnfrctr:	ADHERON COATINGS CORP				Origin State:	ILLINOIS
Cont1 Pkg Mnfrct Dt:					Origin Postal:	
Cont1 Pkg Serial NO:					Origin Non US St:	
C1 Pkg Last Test Dt:					Origin Country:	US
C1 Test Const Mat:					Destination City:	GRANDVILLE
C1 Pkg Dsign Pres.:					Destination State:	MICHIGAN
C1 Dsign Press UOM:					Destination Postal:	49418
C1 Pkg Shell Thick:					Destination Non US:	
C1 Shell Thick UOM:					Destination Country:	US
C1 Head Thickness:					Cont2 Package Type:	
C1 Head Thick UOM:					Cont2 Const Mat:	
C1 Pkg Srvc Pres.:					Cont2 Pkg Capacity:	
C1 Srvc Press UOM:					Cont2 Capacity UOM:	
C1 Valve/Device Fail?:	No				Cont2 Pkg Amount:	
C1 Device Type:					Cont2 Pkg Amt UOM:	
C1 Device Mnfrctr:					Cont2 Pkg No:	
C1 Device Model:					Cont2 Pkg No Failed:	
NRC No:						
RAM Pkg Category:					Haz NonHosp Public:	0
RAM Pkg Cert.:	FALSE				Haz NonHosp Old:	0
RAM Pkg Cert. NBR:					Tot Haz Non Hosp Inj:	0
RAM Nuclide S:					Total Hazmat Injuries:	0
RAM Transport Index:					Evacuation Indicator:	No
RAM UOM:					Public Evacuated:	0
RAM Activity Rpted:					Employees Evac:	0
RAM UOM Rpted:					Total Evacuated:	0
RAM Activity:					Total Evacuation Hrs:	0
RAM Activity UOM:					Major Artery Closed:	No
RAM Mat Safety:					Mjr Artery Hrs Closed:	0
Spillage Result:	Yes				Material Involved:	No
Fire Result:	No				Estimated Speed:	0
Explosion Result:	No				Weather Conditions:	
Water Sewer Result:	No				Vehicle Overturn:	No
Gas Dispersion:	No				Vehicle Left Roadway:	No
Environment Damage:	No				Passenger Aircraft:	No
No Release Result:	No				Cargo Baggage:	
Fire EMS Report:	No				Ship Non Transport:	No
Fire EMS EMS Report:					Ship Air First Flight:	No
Police Report:	No				Ship Air Subflight:	No
Police Report No:					Ship Init Transport:	No
In House Cleanup:	No				Ship Phase Transfer:	No
Other Cleanup:	No				Contact Name:	RICH VERSETTO
Damage > 500:	No				Contact Title:	FRT OPERATIONS SUPERVISOR
Material Loss:	0				Contact Business:	
Carrier Damage:	0				Contact Street:	
Property Damage:	0				Contact City:	
Response Cost:	0				Contact State:	
Remediation Cost:	0				Contact Postal:	
Damage Old Form:	0				Contact Non US St:	
Total Damages Amt:	0				Contact Country:	US
Hazmat Fatality:	No				Inc. Report Prepared:	
Haz Fatal Employees:	0				HMIS Serious Incidnt:	No
Haz Fatal Respndrs:	0				HMIS Serious Fatality:	No
Haz Fatal Gen Public:	0				HMIS Serious Injury:	No
Tot Hazmat Fatalities:	0				HMIS Flight Plan:	No
Non Hazmat Fatality:	No				HMIS Serious Evacs:	No
Non Hazmat Fatais:	0				HMIS Major Artery:	No
Hazmat Injury:	No				HMIS Bulk Release:	No
Haz Hospital Empl:	0				HMIS Marine Pollutnt:	No

Map Key	Number of Records	Direction	Distance (mi/ft)	Elev/Diff (ft)	Site	DB
Haz Hospital Resp:	0				HMIS Radioactive:	No
Haz Hosp Gen Public:	0				HMIS Gen Pkg Type:	OHMIR.Ref_Container.descr_txt
Haz Hosp Old Form:	0				HMIS Container Code:	DRUM MTL
Total Haz Hosp Inj:	0				HMIS Container Desc:	Metal drum
Haz Non Hosp Empl:	0				HMIS Bulk Incident:	No
Haz Non Hosp Resp:	0				Undeclared Shipment:	No
Description of Events:		WHILE LOADING ANOTHER SHIPMENT - FORKLIFT SIDESWIPE THE DRUM CAUSING A HAZ-MAT CHEMICAL SPILL.				
Recommend Actions Taken:						

<u>4</u>	2 of 2	WNW	0.10 / 540.05	626.71 / 1	83 HARLEM BRIDGEVIEW IL	HMIRS
----------	--------	-----	---------------	------------	-------------------------	-------

Incident County: COOK

**HMIR Incident Reports**

<b>Report No:</b>	I-2001070457	<b>Fed DOT Agency Nm:</b>	
<b>Report Type:</b>	A hazardous material incident	<b>Fed DOT Report No:</b>	
<b>Date of Incident:</b>	06/20/2001	<b>Report Submit Src:</b>	Paper
<b>Time of Incident:</b>	1905	<b>Inc Multiple Rows:</b>	No
<b>Haz Class Code:</b>	4.2	<b>Inc Non US State:</b>	
<b>Hazardous Class:</b>	SPONTANEOUSLY COMBUSTIBLE	<b>Mode Transport:</b>	Highway
<b>Commodity Short Nm:</b>	SODIUM DITHIONITE OR SOD	<b>Transport Phase:</b>	LOADING
<b>Commodity Long Nm:</b>	SODIUM DITHIONITE OR SODIUM HYDROSULFITE	<b>Incident Occrrnce:</b>	
<b>Trade Name:</b>	SOD-HYDROSULFIT ( 90	<b>Mat Ship Approval?:</b>	No
<b>ID No:</b>	UN1384	<b>Mat Ship Approv No:</b>	
<b>Haz Waste Ind:</b>	No	<b>Undecl Hazmat Ship?:</b>	No
<b>Haz Waste EPA No:</b>		<b>Packaging Type:</b>	Non-Bulk
<b>HMIS Tox Inhalation?:</b>	No	<b>Packing Group:</b>	
<b>TIH Hazard Zone:</b>		<b>Carrier Reporter:</b>	CON-WAY FREIGHT INC
<b>Qty Released:</b>	1	<b>CR Street Name:</b>	4880 VENTURE DR
<b>Unit of Measure:</b>	LGA	<b>CR City:</b>	ANN ARBOR
<b>What Failed:</b>		<b>CR State:</b>	MI
<b>What Failed Desc:</b>		<b>CR Postal Code:</b>	48108
<b>How Failed Code:</b>	309	<b>CR Non US State:</b>	
<b>How Failed Desc:</b>	Punctured	<b>CR Fed DOT ID:</b>	75722
<b>Failure Cause Code:</b>	519	<b>CR Hazmat Reg ID:</b>	
<b>Failure Cause Desc:</b>	Inadequate Blocking and Bracing	<b>CR Country:</b>	US
<b>Ident. Markings:</b>		<b>Shipper Name:</b>	VOPAK
<b>Cont1 Pkging Type:</b>		<b>Shipper Street Name:</b>	8500 W 68TH ST
<b>Cont1 Const Mat:</b>		<b>Shipper City:</b>	SUMMIT ARGO
<b>Cont1 Head Type:</b>		<b>Shipper State:</b>	IL
<b>Cont1 Pkg Capacity:</b>	30	<b>Shipper Postal:</b>	60501
<b>C1 Capacity UOM:</b>	LGA	<b>Shipper Non US St:</b>	
<b>Cont1 Pkg Amt:</b>		<b>Shipper Country:</b>	US
<b>C1 Pkg Amt UOM:</b>		<b>Shipper Waybill:</b>	288597330
<b>Cont1 Pkg No:</b>	5	<b>Ship Hazmat Reg ID:</b>	
<b>C1 Pkg NO Failed:</b>	1	<b>Origin City:</b>	BEDFORD PARK
<b>Cont1 Pkg Mnfrctr:</b>	NOT REPORTED BY CARRIER	<b>Origin State:</b>	ILLINOIS
<b>Cont1 Pkg Mnfrct Dt:</b>		<b>Origin Postal:</b>	60501
<b>Cont1 Pkg Serial NO:</b>		<b>Origin Non US St:</b>	
<b>C1 Pkg Last Test Dt:</b>		<b>Origin Country:</b>	US
<b>C1 Test Const Mat:</b>		<b>Destination City:</b>	
<b>C1 Pkg Dsign Pres.:</b>		<b>Destination State:</b>	
<b>C1 Dsign Press UOM:</b>		<b>Destination Postal:</b>	
<b>C1 Pkg Shell Thick:</b>		<b>Destination Non US:</b>	
<b>C1 Shell Thick UOM:</b>		<b>Destination Country:</b>	
<b>C1 Head Thickness:</b>		<b>Cont2 Package Type:</b>	
<b>C1 Head Thick UOM:</b>		<b>Cont2 Const Mat:</b>	
<b>C1 Pkg Srvc Pres.:</b>		<b>Cont2 Pkg Capacity:</b>	
<b>C1 Srvc Press UOM:</b>		<b>Cont2 Capacity UOM:</b>	
<b>C1 Valve/Device Fail?:</b>	No	<b>Cont2 Pkg Amount:</b>	
<b>C1 Device Type:</b>		<b>Cont2 Pkg Amt UOM:</b>	
<b>C1 Device Mnfrctr:</b>		<b>Cont2 Pkg No:</b>	

Map Key	Number of Records	Direction	Distance (mi/ft)	Elev/Diff (ft)	Site	DB
---------	-------------------	-----------	------------------	----------------	------	----

<b>C1 Device Model:</b>					<b>Cont2 Pkg No Failed:</b>	
<b>NRC No:</b>						
<b>RAM Pkg Category:</b>					<b>Haz NonHosp Public:</b>	0
<b>RAM Pkg Cert.:</b>	FALSE				<b>Haz NonHosp Old:</b>	0
<b>RAM Pkg Cert. NBR:</b>					<b>Tot Haz Non Hosp Inj:</b>	0
<b>RAM Nuclide S:</b>					<b>Total Hazmat Injuries:</b>	0
<b>RAM Transport Index:</b>					<b>Evacuation Indicator:</b>	No
<b>RAM UOM:</b>					<b>Public Evacuated:</b>	0
<b>RAM Activity Rpted:</b>					<b>Employees Evac:</b>	0
<b>RAM UOM Rpted:</b>					<b>Total Evacuated:</b>	0
<b>RAM Activity:</b>					<b>Total Evacuation Hrs:</b>	0
<b>RAM Activity UOM:</b>					<b>Major Artery Closed:</b>	No
<b>RAM Mat Safety:</b>					<b>Mjr Artery Hrs Closed:</b>	0
<b>Spillage Result:</b>	Yes				<b>Material Involved:</b>	No
<b>Fire Result:</b>	No				<b>Estimated Speed:</b>	0
<b>Explosion Result:</b>	No				<b>Weather Conditions:</b>	
<b>Water Sewer Result:</b>	No				<b>Vehicle Overturn:</b>	No
<b>Gas Dispersion:</b>	No				<b>Vehicle Left Roadway:</b>	No
<b>Environment Damage:</b>	No				<b>Passenger Aircraft:</b>	No
<b>No Release Result:</b>	No				<b>Cargo Baggage:</b>	
<b>Fire EMS Report:</b>	No				<b>Ship Non Transport:</b>	No
<b>Fire EMS EMS Report:</b>					<b>Ship Air First Flight:</b>	No
<b>Police Report:</b>	No				<b>Ship Air Subflight:</b>	No
<b>Police Report No:</b>					<b>Ship Init Transport:</b>	No
<b>In House Cleanup:</b>	No				<b>Ship Phase Transfer:</b>	No
<b>Other Cleanup:</b>	No				<b>Contact Name:</b>	RICHARD VERSETTO
<b>Damage &gt; 500:</b>	No				<b>Contact Title:</b>	FREIGHT OPERATIONS SUPV
<b>Material Loss:</b>	0				<b>Contact Business:</b>	
<b>Carrier Damage:</b>	0				<b>Contact Street:</b>	
<b>Property Damage:</b>	0				<b>Contact City:</b>	
<b>Response Cost:</b>	0				<b>Contact State:</b>	
<b>Remediation Cost:</b>	0				<b>Contact Postal:</b>	
<b>Damage Old Form:</b>	0				<b>Contact Non US St:</b>	
<b>Total Damages Amt:</b>	0				<b>Contact Country:</b>	US
<b>Hazmat Fatality:</b>	No				<b>Inc. Report Prepared:</b>	
<b>Haz Fatal Employees:</b>	0				<b>HMIS Serious Incidnt:</b>	No
<b>Haz Fatal Respndrs:</b>	0				<b>HMIS Serious Fatality:</b>	No
<b>Haz Fatal Gen Public:</b>	0				<b>HMIS Serious Injury:</b>	No
<b>Tot Hazmat Fatalities:</b>	0				<b>HMIS Flight Plan:</b>	No
<b>Non Hazmat Fatality:</b>	No				<b>HMIS Serious Evacs:</b>	No
<b>Non Hazmat Fatal:</b>	0				<b>HMIS Major Artery:</b>	No
<b>Hazmat Injury:</b>	No				<b>HMIS Bulk Release:</b>	No
<b>Haz Hospital Empl:</b>	0				<b>HMIS Marine Pollutnt:</b>	No
<b>Haz Hospital Resp:</b>	0				<b>HMIS Radioactive:</b>	No
<b>Haz Hosp Gen Public:</b>	0				<b>HMIS Gen Pkg Type:</b>	OHMIR.Ref_Container.descr_txt
<b>Haz Hosp Old Form:</b>	0				<b>HMIS Container Code:</b>	DRUM MTL
<b>Total Haz Hosp Inj:</b>	0				<b>HMIS Container Desc:</b>	Metal drum
<b>Haz Non Hosp Empl:</b>	0				<b>HMIS Bulk Incident:</b>	No
<b>Haz Non Hosp Resp:</b>	0				<b>Undeclared Shipment:</b>	No
<b>Description of Events:</b>	DSR-ATTEMPTED TO LOAD- WITH FORKLIFT-CAUSING PUNCTURE TO DRUM & CHEMICAL SPILL.					
<b>Recommend Actions Taken:</b>						

#### HMIR Incident Reports

<b>Report No:</b>	I-2002060174	<b>Fed DOT Agency Nm:</b>	
<b>Report Type:</b>	A hazardous material incident	<b>Fed DOT Report No:</b>	
<b>Date of Incident:</b>	05/09/2002	<b>Report Submit Src:</b>	Paper
<b>Time of Incident:</b>	1930	<b>Inc Multiple Rows:</b>	No
<b>Haz Class Code:</b>	3	<b>Inc Non US State:</b>	
<b>Hazardous Class:</b>	FLAMMABLE - COMBUSTIBLE LIQUID	<b>Mode Transport:</b>	Highway
<b>Commodity Short Nm:</b>	PAINT INCLUDING PAINT L	<b>Transport Phase:</b>	LOADING
<b>Commodity Long Nm:</b>	PAINT INCLUDING PAINT LACQUER ENAMEL STAIN SHELLAC SOLUTIONS VARNISH POLISH LIQUID FILLER AND LIQUID LACQUER BASE	<b>Incident Occrrnce:</b>	
<b>Trade Name:</b>	PAINT	<b>Mat Ship Approval?:</b>	No
<b>ID No:</b>	UN1263	<b>Mat Ship Approv No:</b>	



Map Key	Number of Records	Direction	Distance (mi/ft)	Elev/Diff (ft)	Site	DB
<b>Haz Waste Ind:</b>	No				<b>Undecl Hazmat Ship?:</b> No	
<b>Haz Waste EPA No:</b>					<b>Packaging Type:</b> Non-Bulk	
<b>HMIS Tox Inhalation?:</b>	No				<b>Packing Group:</b>	
<b>TIH Hazard Zone:</b>					<b>Carrier Reporter:</b> CON-WAY CENTRAL EXPRESS INC.	
<b>Qty Released:</b>	0.50				<b>CR Street Name:</b> 4880 VENTURE DR	
<b>Unit of Measure:</b>	LGA				<b>CR City:</b> ANN ARBOR	
<b>What Failed:</b>	103				<b>CR State:</b> MI	
<b>What Failed Desc:</b>	Basic Material				<b>CR Postal Code:</b> 48108-9559	
<b>How Failed Code:</b>	309				<b>CR Non US State:</b>	
<b>How Failed Desc:</b>	Punctured				<b>CR Fed DOT ID:</b> 734599	
<b>Failure Cause Code:</b>	517				<b>CR Hazmat Reg ID:</b>	
<b>Failure Cause Desc:</b>	Improper Preparation for Transportation				<b>CR Country:</b> US	
<b>Ident. Markings:</b>					<b>Shipper Name:</b> ADHERON COATINGS CORPORATION	
<b>Cont1 Pkging Type:</b>					<b>Shipper Street Name:</b> 16420 KILBOURNE AVE	
<b>Cont1 Const Mat:</b>					<b>Shipper City:</b> OAK FOREST	
<b>Cont1 Head Type:</b>					<b>Shipper State:</b> IL	
<b>Cont1 Pkg Capacity:</b>	55				<b>Shipper Postal:</b> 60452-4603	
<b>C1 Capacity UOM:</b>	LGA				<b>Shipper Non US St:</b>	
<b>Cont1 Pkg Amt:</b>					<b>Shipper Country:</b> US	
<b>C1 Pkg Amt UOM:</b>					<b>Shipper Waybill:</b> 920-278273	
<b>Cont1 Pkg No:</b>	3				<b>Ship Hazmat Reg ID:</b>	
<b>C1 Pkg NO Failed:</b>	1				<b>Origin City:</b> OAK FOREST	
<b>Cont1 Pkg Mnfr:</b>	ADHERON COATINGS CORP				<b>Origin State:</b> ILLINOIS	
<b>Cont1 Pkg Mnfr Dt:</b>					<b>Origin Postal:</b>	
<b>Cont1 Pkg Serial NO:</b>					<b>Origin Non US St:</b>	
<b>C1 Pkg Last Test Dt:</b>					<b>Origin Country:</b> US	
<b>C1 Test Const Mat:</b>					<b>Destination City:</b> GRANDVILLE	
<b>C1 Pkg Dsign Pres.:</b>					<b>Destination State:</b> MICHIGAN	
<b>C1 Dsign Press UOM:</b>					<b>Destination Postal:</b> 49418	
<b>C1 Pkg Shell Thick:</b>					<b>Destination Non US:</b>	
<b>C1 Shell Thick UOM:</b>					<b>Destination Country:</b> US	
<b>C1 Head Thickness:</b>					<b>Cont2 Package Type:</b>	
<b>C1 Head Thick UOM:</b>					<b>Cont2 Const Mat:</b>	
<b>C1 Pkg Srvc Pres.:</b>					<b>Cont2 Pkg Capacity:</b>	
<b>C1 Srvc Press UOM:</b>					<b>Cont2 Capacity UOM:</b>	
<b>C1 Valve/Device Fail?:</b>	No				<b>Cont2 Pkg Amount:</b>	
<b>C1 Device Type:</b>					<b>Cont2 Pkg Amt UOM:</b>	
<b>C1 Device Mnfr:</b>					<b>Cont2 Pkg No:</b>	
<b>C1 Device Model:</b>					<b>Cont2 Pkg No Failed:</b>	
<b>NRC No:</b>						
<b>RAM Pkg Category:</b>					<b>Haz NonHosp Public:</b> 0	
<b>RAM Pkg Cert.:</b>	FALSE				<b>Haz NonHosp Old:</b> 0	
<b>RAM Pkg Cert. NBR:</b>					<b>Tot Haz Non Hosp Inj:</b> 0	
<b>RAM Nuclide S:</b>					<b>Total Hazmat Injuries:</b> 0	
<b>RAM Transport Index:</b>					<b>Evacuation Indicator:</b> No	
<b>RAM UOM:</b>					<b>Public Evacuated:</b> 0	
<b>RAM Activity Rpted:</b>					<b>Employees Evac:</b> 0	
<b>RAM UOM Rpted:</b>					<b>Total Evacuated:</b> 0	
<b>RAM Activity:</b>					<b>Total Evacuation Hrs:</b> 0	
<b>RAM Activity UOM:</b>					<b>Major Artery Closed:</b> No	
<b>RAM Mat Safety:</b>					<b>Mjr Artery Hrs Closed:</b> 0	
<b>Spillage Result:</b>	Yes				<b>Material Involved:</b> No	
<b>Fire Result:</b>	No				<b>Estimated Speed:</b> 0	
<b>Explosion Result:</b>	No				<b>Weather Conditions:</b>	
<b>Water Sewer Result:</b>	No				<b>Vehicle Overturn:</b> No	
<b>Gas Dispersion:</b>	No				<b>Vehicle Left Roadway:</b> No	
<b>Environment Damage:</b>	No				<b>Passenger Aircraft:</b> No	
<b>No Release Result:</b>	No				<b>Cargo Baggage:</b>	
<b>Fire EMS Report:</b>	No				<b>Ship Non Transport:</b> No	
<b>Fire EMS EMS Report:</b>					<b>Ship Air First Flight:</b> No	
<b>Police Report:</b>	No				<b>Ship Air Subflight:</b> No	
<b>Police Report No:</b>					<b>Ship Init Transport:</b> No	
<b>In House Cleanup:</b>	No				<b>Ship Phase Transfer:</b> No	
<b>Other Cleanup:</b>	No				<b>Contact Name:</b> RICH VERSETTO	
<b>Damage &gt; 500:</b>	No				<b>Contact Title:</b> FRT OPERATIONS SUPERVISOR	
<b>Material Loss:</b>	0				<b>Contact Business:</b>	
<b>Carrier Damage:</b>	0				<b>Contact Street:</b>	
<b>Property Damage:</b>	0				<b>Contact City:</b>	



Map Key	Number of Records	Direction	Distance (mi/ft)	Elev/Diff (ft)	Site	DB
<b>Response Cost:</b>	0				<b>Contact State:</b>	
<b>Remediation Cost:</b>	0				<b>Contact Postal:</b>	
<b>Damage Old Form:</b>	0				<b>Contact Non US St:</b>	
<b>Total Damages Amt:</b>	0				<b>Contact Country:</b>	US
<b>Hazmat Fatality:</b>	No				<b>Inc. Report Prepared:</b>	
<b>Haz Fatal Employees:</b>	0				<b>HMIS Serious Incidnt:</b>	No
<b>Haz Fatal Respndrs:</b>	0				<b>HMIS Serious Fatality:</b>	No
<b>Haz Fatal Gen Public:</b>	0				<b>HMIS Serious Injury:</b>	No
<b>Tot Hazmat Fatalities:</b>	0				<b>HMIS Flight Plan:</b>	No
<b>Non Hazmat Fatality:</b>	No				<b>HMIS Serious Evacs:</b>	No
<b>Non Hazmat Fatal:</b>	0				<b>HMIS Major Artery:</b>	No
<b>Hazmat Injury:</b>	No				<b>HMIS Bulk Release:</b>	No
<b>Haz Hospital Empl:</b>	0				<b>HMIS Marine Pollutnt:</b>	No
<b>Haz Hospital Resp:</b>	0				<b>HMIS Radioactive:</b>	No
<b>Haz Hosp Gen Public:</b>	0				<b>HMIS Gen Pkg Type:</b>	OHMIR.Ref_Container.descr_txt
<b>Haz Hosp Old Form:</b>	0				<b>HMIS Container Code:</b>	DRUM MTL
<b>Total Haz Hosp Inj:</b>	0				<b>HMIS Container Desc:</b>	Metal drum
<b>Haz Non Hosp Empl:</b>	0				<b>HMIS Bulk Incident:</b>	No
<b>Haz Non Hosp Resp:</b>	0				<b>Undeclared Shipment:</b>	No
<b>Description of Events:</b>	WHILE LOADING ANOTHER SHIPMENT - FORKLIFT SIDESWIPE THE DRUM CAUSING A HAZ-MAT CHEMICAL SPILL.					
<b>Recommend Actions Taken:</b>						

<u>5</u>	1 of 4	NW	0.10 / 546.40	637.27 / 12	1133 OP, LLC 1133 South Blvd. Oak Park IL	SPILLS
----------	--------	----	---------------	-------------	---	--------

<b>Incident No:</b>	H-2017-0825	<b>Section:</b>	N/A
<b>Date/Time Occurred:</b>		<b>Township:</b>	N/A
<b>Area Involved:</b>	Fixed Facility	<b>Range:</b>	N/A
<b>Media Release:</b>	Ground	<b>Latitude:</b>	41.886715
<b>Milepost:</b>	N/A	<b>Longitude:</b>	-87.804189
<b>County:</b>	Cook		
<b>Facility Manager:</b>	Charlie Dillon		
<b>Fac Manager Phone:</b>	(630) 572-6663		
<b>Responsible Party Street:</b>	1110 Jorie Blvd., Suite 300		

**Hazardous Materials Incident Report**

<b>Hazmat Incident Type:</b>	Leak or spill	<b>Date Entered:</b>	
<b>LUST?:</b>	Yes	<b>Entered by:</b>	Swinburne, Gayle (IEMA)
<b>Data Input Status:</b>	Closed	<b>Caller:</b>	Jahn Shuptar
<b>Incident Report Date:</b>	9/8/2017 10:30:59 AM	<b>Caller Represents:</b>	V 3
<b>Street Address:</b>	1133 South Blvd.		
<b>City:</b>	Oak Park		
<b>County:</b>	Cook		
<b>URL:</b>	https://public.iema.state.il.us/FOIAHazmatSearch/HazmatDetails.aspx?RptNum=H-2017-0825		
<b>Narrative:</b>			

09/08/2017 11:52 (PBK) John Shuptar/V3 called and updated report. He advised that another 1,000 Gallons Gasoline Tank was discovered at the site. He also advised that Randy Parven from OSFM was on scene.

**Follow Up Information:**

**Weather Information**

<b>Temp:</b>	65
<b>Wind:</b>	unk

**Materials Involved**

<b>Name:</b>	Gasoline	<b>Cause of Release:</b>	Tank is corroded
<b>Type:</b>	Liquid	<b>Est Spill Extent:</b>	unk
<b>CHRIS CODE:</b>	unk	<b>Spill Extent Units:</b>	

Map Key	Number of Records	Direction	Distance (mi/ft)	Elev/Diff (ft)	Site	DB
CAS No:	unk				Date/Time Inc Occur:	
UN/NA No:	unk				Unknown Occurr:	Yes
Container Type:	Under ground storage tank				Date/Time Discov:	2017-09-08 10:10
Container Size:	1000 gallons				Unknown Discovered:	
Amount Released:	unk				Where Taken:	0
Rate of Release Min:	unk				On Scene Contact:	John Shuptar
Duration of Release:	unk				No of People Evacuat:	0
A 302(a) Extremely Haz Sub?:	No					
A RCRA Hazardous Waste?:	No					
A RCRA Regulated Facility?:	No					
Public Health Risks:	R.W. Collins Licensed contractor removed tank. V 3 will conduct sampling					
State Agency Assistance:	None					
Containment/Cleanup Plans:	Tank has been removed. V3 is conducting sampling					

**Emergency Units Contacted**

Contacted ESDA?:		Name of Police Dep:	None
ESDA on Scene?:		Sheriff Police Dep?:	
Spec ESDA Agency:	None	Sheriff Dep on Scene:	
Contacted Fire Dep?:		Name of Sheriff Dep:	None
Fire Dep on Scene?:		Other Agency ?:	
Name of Fire Dep:	None	Agency on Scene?:	Yes
Police Dep Contact?:		Name of Agency:	OSFM Inspector
Police Dep on Scene:			

**Agency or Persons Notified**

Agency:	IEPA, OSFM, NRTP, & IEMA Region #4	Name of Person:	E-mailed
Date/Time:	2017-09-08 12:00	Notification Action:	Report Sent
Agency:	REG 4, IEPA, IDNR, OSFM	Name of Person:	Emailed
Date/Time:	2017-09-08 10:41	Notification Action:	Report Sent

5      2 of 4      NW      0.10 / 546.40      637.27 / 12      1133 South Boulevard, Oak Park  
1133 South Boulevard Oak Park, IL 60302 IL      UST

Facility No:	2046473	Owner Type:	Private
Facility Status:	Exempt	Owner Name:	1133 OP LLC
Facility Type:	Construction	Owner Status:	Current Owner
County:	Cook		
Facility URL:	<a href="http://webapps.sfm.illinois.gov/ustsearch/Facility.aspx?ID=2046473">http://webapps.sfm.illinois.gov/ustsearch/Facility.aspx?ID=2046473</a>		

**Tank Information**

Tank No:	1	Capacity:	1000
UI No:		Petroleum Use:	
Status:	Removed	Product:	Gasoline
Removed Date:	9/8/2017	CERCLA Substance:	
Install Date:		Current Age:	
Abandoned Date:		Abandoned Material:	
Last Used Date:	12/31/1973	Product Date:	
Red Tag Issue Date:		Fee Due:	\$0.00
CAS Code:		Regulated Status:	Exempt
OSFM First Noti Dt:			

**Tank Information**

Tank No:	2	Capacity:	1000
UI No:		Petroleum Use:	
Status:	Removed	Product:	Gasoline
Removed Date:	9/8/2017	CERCLA Substance:	

Map Key	Number of Records	Direction	Distance (mi/ft)	Elev/Diff (ft)	Site	DB
---------	-------------------	-----------	------------------	----------------	------	----

<b>Install Date:</b>		<b>Current Age:</b>	
<b>Abandoned Date:</b>		<b>Abandoned Material:</b>	
<b>Last Used Date:</b>	12/31/1973	<b>Product Date:</b>	
<b>Red Tag Issue Date:</b>		<b>Fee Due:</b>	
<b>CAS Code:</b>		<b>Regulated Status:</b>	Exempt
<b>OSFM First Noti Dt:</b>			

**Tank Information**

<b>Tank No:</b>	3	<b>Capacity:</b>	1000
<b>UI No:</b>		<b>Petroleum Use:</b>	
<b>Status:</b>	Pre 1974	<b>Product:</b>	Heating Oil
<b>Removed Date:</b>		<b>CERCLA Substance:</b>	
<b>Install Date:</b>		<b>Current Age:</b>	
<b>Abandoned Date:</b>		<b>Abandoned Material:</b>	
<b>Last Used Date:</b>	12/31/1973	<b>Product Date:</b>	
<b>Red Tag Issue Date:</b>		<b>Fee Due:</b>	\$0.00
<b>CAS Code:</b>		<b>Regulated Status:</b>	Exempt
<b>OSFM First Noti Dt:</b>			

**Owner Summary**

<b>Owner No:</b>	U0038886	<b>Owner Status:</b>	Current Owner
<b>Owner Name:</b>	1133 OP LLC	<b>Purchase Date:</b>	
<b>Ownership History:</b>	<a href="http://webapps.sfm.illinois.gov/ustsearch/Ownership.aspx?ID=2046473">http://webapps.sfm.illinois.gov/ustsearch/Ownership.aspx?ID=2046473</a>		

**Owner Details**

<b>Owner Name:</b>	1133 OP LLC	<b>Purchase Date:</b>	
<b>Owner Address:</b>	1110 Jorie Boulevard Oak Brook, IL 60523	<b>Type Financial Resp:</b>	
<b>Owner Status:</b>	Current Owner	<b>Fin Resp Rpt Due:</b>	

**IEMA No**

<b>Permit No:</b>	01091-2017REM	<b>Inspection Date:</b>	9/8/2017
<b>IEMA No:</b>	17-0825	<b>Inspection Type:</b>	Removal Log
<b>IEMA Link:</b>	<a href="http://epadata.epa.state.il.us/land/ust/LIT-Display.asp?INCIDENT=20170825">http://epadata.epa.state.il.us/land/ust/LIT-Display.asp?INCIDENT=20170825</a>		

**Facility Details**

<b>MFD Permit Issue Dt:</b>		<b>Green Tag Decal:</b>	
<b>MFD Permit Exp Dt:</b>		<b>Green Tag Issue Date:</b>	
<b>MFD Forms Status:</b>	No Forms Found	<b>Green Tag Exp Date:</b>	
<b>Property Parcel:</b>		<b>Motor Fuel Type:</b>	
<b>Pending Nov:</b>	No		
<b>Permit History Link:</b>	<a href="https://webapps.sfm.illinois.gov/USTPortal/Permit/FacilityPermitList/2046473">https://webapps.sfm.illinois.gov/USTPortal/Permit/FacilityPermitList/2046473</a>		

<b>5</b>	<b>3 of 4</b>	<b>NW</b>	<b>0.10 / 546.40</b>	<b>637.27 / 12</b>	<b>1133OP, LLC 1133 South Boulevard Oak Park IL 60302</b>	<b>LUST</b>
----------	---------------	-----------	----------------------	--------------------	---	-------------

<b>Incident No:</b>	20170825	<b>LPC No:</b>	0312255291
<b>Incidents ID:</b>	28336	<b>IEMA Date:</b>	09/08/2017
<b>NFR Date:</b>	12/28/2017	<b>Regulation:</b>	734
<b>Gasoline:</b>	True	<b>C 20 Day Report Date:</b>	09/29/2017
<b>Unleaded:</b>	False	<b>C 45 Day Report Date:</b>	10/20/2017
<b>Diesel:</b>	False	<b>NFR Recorded Date:</b>	01/19/2018
<b>Fuel Oil:</b>	False	<b>Pre 74 Date:</b>	
<b>Jet Fuel:</b>	False	<b>Proj Manager Phone:</b>	(217) 557-6937
<b>Used Oil:</b>	False	<b>Proj Mngr First Nm:</b>	Wayne
<b>Non Petroleum Prod:</b>	False	<b>Proj Mngr Last Nm:</b>	Zuehlke
<b>Other Petroleum:</b>	False	<b>Proj Manager Email:</b>	Wayne.Zuehlke@illinois.gov

Map Key	Number of Records	Direction	Distance (mi/ft)	Elev/Diff (ft)	Site	DB
---------	-------------------	-----------	------------------	----------------	------	----

**Non LUST Date:**  
**Non LUST Letter Dt:**  
**Heating Oil Letter Date:**  
**Free Product Discovery Date:**  
**Primary Resp Party Name:** 1133OP, LLC  
**Primary Resp Party Address:** 1110 Jorie Boulevard  
**Primary Resp Party City:** Oakbrook  
**Primary Resp Party State:** IL  
**Primary Resp Party Zip:** 60523  
**Primary Resp Party Phone:** (630) 572-6663  
**Primary Resp Party Contact:** Charlie Dillon

**Site County:** Cook

<a href="#">5</a>	4 of 4	NW	0.10 / 546.40	637.27 / 12	1133 OP LLC - 170002248075 1133 South Blvd Oak Park IL 60302	LUST DOCUMENT
-------------------	--------	----	---------------	-------------	--	---------------

<b>Site ID:</b>	170002248075	<b>Interest Type:</b>	
<b>Program ID:</b>	0312255291	<b>Media Code:</b>	
<b>Category:</b>	Leaking UST Technical	<b>Latitude Measure:</b>	
<b>Originating Bureau:</b>	Bureau of Land	<b>Longitude Measure:</b>	
<b>Name (Doc Search):</b>	1133 OP LLC - 170002248075	<b>Name (Geo Search):</b>	
<b>Addr (Doc Search):</b>	1133 South Blvd	<b>Addr (Geo Search):</b>	
<b>City (Doc Search):</b>	Oak Park	<b>City (Geo Search):</b>	
<b>State (Doc Search):</b>	IL	<b>State (Geo Search):</b>	
<b>Zip (Doc Search):</b>	60302	<b>Postal (Geo Search):</b>	
<b>Document Count:</b>	8	<b>Collection Date:</b>	
<b>Total Pages:</b>	129		
<b>Category Url:</b>	<a href="https://docuware67.illinois.gov/DocuWare/PlatformRO/WebClient/3/Integration?lc=VXNlcj1kd3B1Ym91Y1x0UHdkPU4xbWRhJHRyYXRvcIBANTU1&amp;p=RLV&amp;rl=ce728c9a-11c1-4ddf-9003-314169ab1943&amp;tw=Results&amp;q=W0IFUEFJRF09IjE3MDAwMjI0ODAzNSIgcQU5EIFtDQVRFR09SWV09IjlxQSI1">https://docuware67.illinois.gov/DocuWare/PlatformRO/WebClient/3/Integration?lc=VXNlcj1kd3B1Ym91Y1x0UHdkPU4xbWRhJHRyYXRvcIBANTU1&amp;p=RLV&amp;rl=ce728c9a-11c1-4ddf-9003-314169ab1943&amp;tw=Results&amp;q=W0IFUEFJRF09IjE3MDAwMjI0ODAzNSIgcQU5EIFtDQVRFR09SWV09IjlxQSI1</a>		
<b>Data Source:</b>	IEPA Document Explorer - Facility/ Site Search		

<a href="#">6</a>	1 of 2	WSW	0.11 / 581.95	624.94 / -1	H & R Properties 161 South Harlem Avenue Forest Park IL 60130	LUST
-------------------	--------	-----	---------------	-------------	---	------

<b>Incident No:</b>	20000671	<b>LPC No:</b>	0310905099
<b>Incidents ID:</b>	473	<b>IEMA Date:</b>	04/14/2000
<b>NFR Date:</b>	03/01/2018	<b>Regulation:</b>	734
<b>Gasoline:</b>	True	<b>C 20 Day Report Date:</b>	04/19/2000
<b>Unleaded:</b>	False	<b>C 45 Day Report Date:</b>	08/28/2000
<b>Diesel:</b>	False	<b>NFR Recorded Date:</b>	03/27/2018
<b>Fuel Oil:</b>	False	<b>Pre 74 Date:</b>	
<b>Jet Fuel:</b>	False	<b>Proj Manager Phone:</b>	(217) 782-9285
<b>Used Oil:</b>	True	<b>Proj Mngr First Nm:</b>	Jenny
<b>Non Petroleum Prod:</b>	False	<b>Proj Mngr Last Nm:</b>	Rossi
<b>Other Petroleum:</b>	False	<b>Proj Manager Email:</b>	Jenny.Rossi@illinois.gov
<b>Non LUST Date:</b>		<b>Site County:</b>	Cook
<b>Non LUST Letter Dt:</b>			
<b>Heating Oil Letter Date:</b>			
<b>Free Product Discovery Date:</b>			
<b>Primary Resp Party Name:</b>	161 Harlem, LLC		
<b>Primary Resp Party Address:</b>	161 South Harlem Avenue		
<b>Primary Resp Party City:</b>	Forest Park		
<b>Primary Resp Party State:</b>	IL		
<b>Primary Resp Party Zip:</b>	60130		
<b>Primary Resp Party Phone:</b>	(630) 670-5569		
<b>Primary Resp Party Contact:</b>	Barbara Shimkus		

<a href="#">6</a>	2 of 2	WSW	0.11 / 581.95	624.94 / -1	H & R Properties 161 South Harlem Forest Park, IL 60130 IL	UST
-------------------	--------	-----	---------------	-------------	---	-----

Map Key	Number of Records	Direction	Distance (mi/ft)	Elev/Diff (ft)	Site	DB
---------	-------------------	-----------	------------------	----------------	------	----

<b>Facility No:</b>	2009063	<b>Owner Type:</b>	Private
<b>Facility Status:</b>	Closed	<b>Owner Name:</b>	H & R Properties
<b>Facility Type:</b>	Commercial / Retail	<b>Owner Status:</b>	Current Owner
<b>County:</b>	Cook		
<b>Facility URL:</b>	http://webapps.sfm.illinois.gov/ustsearch/Facility.aspx?ID=2009063		

**Tank Information**

<b>Tank No:</b>	2	<b>Capacity:</b>	10000
<b>UI No:</b>		<b>Petroleum Use:</b>	
<b>Status:</b>	Removed	<b>Product:</b>	Gasoline
<b>Removed Date:</b>	11/19/1988	<b>CERCLA Substance:</b>	
<b>Install Date:</b>		<b>Current Age:</b>	30
<b>Abandoned Date:</b>		<b>Abandoned Material:</b>	
<b>Last Used Date:</b>	11/19/1988	<b>Product Date:</b>	
<b>Red Tag Issue Date:</b>		<b>Fee Due:</b>	\$0.00
<b>CAS Code:</b>		<b>Regulated Status:</b>	Federal
<b>OSFM First Noti Dt:</b>	5/5/1986		

**Tank Information**

<b>Tank No:</b>	4	<b>Capacity:</b>	2000
<b>UI No:</b>		<b>Petroleum Use:</b>	
<b>Status:</b>	Removed	<b>Product:</b>	Used Oil
<b>Removed Date:</b>	7/11/2000	<b>CERCLA Substance:</b>	
<b>Install Date:</b>		<b>Current Age:</b>	
<b>Abandoned Date:</b>		<b>Abandoned Material:</b>	
<b>Last Used Date:</b>	12/21/1998	<b>Product Date:</b>	
<b>Red Tag Issue Date:</b>		<b>Fee Due:</b>	\$0.00
<b>CAS Code:</b>		<b>Regulated Status:</b>	Federal
<b>OSFM First Noti Dt:</b>	2/23/1993		

**Tank Information**

<b>Tank No:</b>	1	<b>Capacity:</b>	5000
<b>UI No:</b>		<b>Petroleum Use:</b>	
<b>Status:</b>	Removed	<b>Product:</b>	Gasoline
<b>Removed Date:</b>	11/19/1988	<b>CERCLA Substance:</b>	
<b>Install Date:</b>		<b>Current Age:</b>	27
<b>Abandoned Date:</b>		<b>Abandoned Material:</b>	
<b>Last Used Date:</b>	11/19/1988	<b>Product Date:</b>	
<b>Red Tag Issue Date:</b>		<b>Fee Due:</b>	\$0.00
<b>CAS Code:</b>		<b>Regulated Status:</b>	Federal
<b>OSFM First Noti Dt:</b>	5/5/1986		

**Tank Information**

<b>Tank No:</b>	3	<b>Capacity:</b>	10000
<b>UI No:</b>		<b>Petroleum Use:</b>	
<b>Status:</b>	Removed	<b>Product:</b>	Gasoline
<b>Removed Date:</b>	11/19/1988	<b>CERCLA Substance:</b>	
<b>Install Date:</b>		<b>Current Age:</b>	30
<b>Abandoned Date:</b>		<b>Abandoned Material:</b>	
<b>Last Used Date:</b>	11/19/1988	<b>Product Date:</b>	
<b>Red Tag Issue Date:</b>		<b>Fee Due:</b>	\$0.00
<b>CAS Code:</b>		<b>Regulated Status:</b>	Federal
<b>OSFM First Noti Dt:</b>	5/5/1986		

**Owner Summary**

<b>Owner No:</b>	U0025748	<b>Owner Status:</b>	Current Owner
<b>Owner Name:</b>	H & R Properties	<b>Purchase Date:</b>	3/1/1986

Map Key	Number of Records	Direction	Distance (mi/ft)	Elev/Diff (ft)	Site	DB
---------	-------------------	-----------	------------------	----------------	------	----

**Ownership History:** <http://webapps.sfm.illinois.gov/ustsearch/Ownership.aspx?ID=2009063>

**Owner Details**

<b>Owner Name:</b>	H & R Properties	<b>Purchase Date:</b>	3/1/1986
<b>Owner Address:</b>	161 S Harlem Forest Park, IL 60130	<b>Type Financial Resp:</b>	
<b>Owner Status:</b>	Current Owner	<b>Fin Resp Rpt Due:</b>	

**Owner Summary**

<b>Owner No:</b>	U0010471	<b>Owner Status:</b>	Former Owner
<b>Owner Name:</b>	Exxon Mobil Oil Corporation	<b>Purchase Date:</b>	12/31/1967
<b>Ownership History:</b>	<a href="http://webapps.sfm.illinois.gov/ustsearch/Ownership.aspx?ID=2009063">http://webapps.sfm.illinois.gov/ustsearch/Ownership.aspx?ID=2009063</a>		

**IEMA No**

<b>Permit No:</b>	00756-2000REM	<b>Inspection Date:</b>	7/11/2000
<b>IEMA No:</b>	00-0671	<b>Inspection Type:</b>	Removal Log
<b>IEMA Link:</b>	<a href="http://epadata.epa.state.il.us/land/ust/LIT-Display.asp?INCIDENT=20000671">http://epadata.epa.state.il.us/land/ust/LIT-Display.asp?INCIDENT=20000671</a>		

**LUST Fund Eligibility**

<b>IEMA No:</b>	20000671	<b>OSFM Received Date:</b>	11/21/2016
<b>Status:</b>	Eligible	<b>OSFM Response Dt:</b>	11/22/2016
<b>Deductible:</b>	\$15,000		
<b>Letter:</b>	<a href="https://webapps.sfm.illinois.gov/USTPortal/Utility/DownloadFile/wRNSACL7HeUJ98yPUDZAfcxjUCw8snHw25SfxR5te4k1">https://webapps.sfm.illinois.gov/USTPortal/Utility/DownloadFile/wRNSACL7HeUJ98yPUDZAfcxjUCw8snHw25SfxR5te4k1</a>		
<b>IEMA Link:</b>	<a href="http://epadata.epa.state.il.us/land/ust/LIT-Display.asp?INCIDENT=2020000671">http://epadata.epa.state.il.us/land/ust/LIT-Display.asp?INCIDENT=2020000671</a>		

<b>IEMA No:</b>	00-0671	<b>OSFM Received Date:</b>	4/18/2000
<b>Status:</b>	Eligible	<b>OSFM Response Dt:</b>	5/4/2000
<b>Deductible:</b>	\$15,000		
<b>Letter:</b>			
<b>IEMA Link:</b>	<a href="http://epadata.epa.state.il.us/land/ust/LIT-Display.asp?INCIDENT=20000671">http://epadata.epa.state.il.us/land/ust/LIT-Display.asp?INCIDENT=20000671</a>		

**Facility Details**

<b>MFD Permit Issue Dt:</b>		<b>Green Tag Decal:</b>	
<b>MFD Permit Exp Dt:</b>		<b>Green Tag Issue Date:</b>	
<b>MFD Forms Status:</b>	No Forms Found	<b>Green Tag Exp Date:</b>	
<b>Property Parcel:</b>		<b>Motor Fuel Type:</b>	
<b>Pending Nov:</b>	No		
<b>Permit History Link:</b>	<a href="https://webapps.sfm.illinois.gov/USTPortal/Permit/FacilityPermitList/2009063">https://webapps.sfm.illinois.gov/USTPortal/Permit/FacilityPermitList/2009063</a>		

<a href="#">7</a>	1 of 1	NE	0.12 / 619.20	629.39 / 4	CONSOLIDATED AUTO SVC CTR 1023 SOUTH BLVD OAK PARK IL 60302	RCRA CESQG
-------------------	--------	----	---------------	------------	---	------------

<b>EPA Handler ID:</b>	ILD984848143
<b>Gen Status Universe:</b>	Conditionally Exempt Small Quantity Generator
<b>Contact Name:</b>	DENISE RYAN
<b>Contact Address:</b>	1023 SOUTH BLVD , , OAK PARK , IL, 60302 , US
<b>Contact Phone No and Ext:</b>	708-848-5400
<b>Contact Email:</b>	
<b>Contact Country:</b>	US
<b>County Name:</b>	COOK
<b>EPA Region:</b>	05
<b>Land Type:</b>	Private
<b>Receive Date:</b>	19911226

**Violation/Evaluation Summary**



Map Key	Number of Records	Direction	Distance (mi/ft)	Elev/Diff (ft)	Site	DB
---------	-------------------	-----------	------------------	----------------	------	----

**Note:** NO RECORDS: As of November 2019, there are no Compliance Monitoring and Enforcement (violation) records associated with this facility (EPA ID).

**Handler Summary**

**Importer Activity:** No  
**Mixed Waste Generator:** No  
**Transporter Activity:** No  
**Transfer Facility:** No  
**Onsite Burner Exemption:** No  
**Furnace Exemption:** No  
**Underground Injection Activity:** No  
**Commercial TSD:** No  
**Used Oil Transporter:** No  
**Used Oil Transfer Facility:** No  
**Used Oil Processor:** No  
**Used Oil Refiner:** No  
**Used Oil Burner:** No  
**Used Oil Market Burner:** No  
**Used Oil Spec Marketer:** No

**Hazardous Waste Handler Details**

**Sequence No:** 1  
**Receive Date:** 19911226  
**Handler Name:** CONSOLIDATED AUTO SVC CTR  
**Generator Status Universe:** Conditionally Exempt Small Quantity Generator  
**Source Type:** Notification

**Waste Code Details**

**Hazardous Waste Code:** F003  
**Waste Code Description:** THE FOLLOWING SPENT NONHALOGENATED SOLVENTS: XYLENE, ACETONE, ETHYL ACETATE, ETHYL BENZENE, ETHYL ETHER, METHYL ISOBUTYL KETONE, N-BUTYL ALCOHOL, CYCLOHEXANONE, AND METHANOL; ALL SPENT SOLVENT MIXTURES/BLENDS CONTAINING, BEFORE USE, ONLY THE ABOVE SPENT NONHALOGENATED SOLVENTS; AND ALL SPENT SOLVENT MIXTURES/BLENDS CONTAINING, BEFORE USE, ONE OR MORE OF THE ABOVE NONHALOGENATED SOLVENTS, AND A TOTAL OF TEN PERCENT OR MORE (BY VOLUME) OF ONE OR MORE OF THOSE SOLVENTS LISTED IN F001, F002, F004, AND F005; AND STILL BOTTOMS FROM THE RECOVERY OF THESE SPENT SOLVENTS AND SPENT SOLVENT MIXTURES.

**Hazardous Waste Code:** F005  
**Waste Code Description:** THE FOLLOWING SPENT NONHALOGENATED SOLVENTS: TOLUENE, METHYL ETHYL KETONE, CARBON DISULFIDE, ISOBUTANOL, PYRIDINE, BENZENE, 2-ETHOXYETHANOL, AND 2-NITROPROPANE; ALL SPENT SOLVENT MIXTURES/BLENDS CONTAINING, BEFORE USE, A TOTAL OF TEN PERCENT OR MORE (BY VOLUME) OF ONE OR MORE OF THE ABOVE NONHALOGENATED SOLVENTS OR THOSE SOLVENTS LISTED IN F001, F002, OR F004; AND STILL BOTTOMS FROM THE RECOVERY OF THESE SPENT SOLVENTS AND SPENT SOLVENT MIXTURES.

**Owner/Operator Details**

<b>Owner/Operator Ind:</b>	Current Owner	<b>Street No:</b>	
<b>Type:</b>	Private	<b>Street 1:</b>	1023 SOUTH BLVD
<b>Name:</b>	HURT DAN	<b>Street 2:</b>	
<b>Date Became Current:</b>		<b>City:</b>	OAK PARK
<b>Date Ended Current:</b>		<b>State:</b>	IL
<b>Phone:</b>	708-848-5400	<b>Country:</b>	
<b>Source Type:</b>	Notification	<b>Zip Code:</b>	60302

<u>8</u>	1 of 1	NW	0.12 / 619.73	633.15 / 7	PEP BOYS 1411 25 S HARLEM AVE FOREST PARK IL 60130	RCRA CESQG
----------	--------	----	---------------	------------	--	------------

Map Key	Number of Records	Direction	Distance (mi/ft)	Elev/Diff (ft)	Site	DB
<b>EPA Handler ID:</b>		ILR000159228				
<b>Gen Status Universe:</b>		Conditionally Exempt Small Quantity Generator				
<b>Contact Name:</b>		TRACY HASSON				
<b>Contact Address:</b>		US				
<b>Contact Phone No and Ext:</b>		215-430-9876				
<b>Contact Email:</b>		ANGELA_BANKS@PEPBOYS.COM				
<b>Contact Country:</b>		US				
<b>County Name:</b>		COOK				
<b>EPA Region:</b>		05				
<b>Land Type:</b>		Private				
<b>Receive Date:</b>		20090917				

**Violation/Evaluation Summary**

**Note:** NO RECORDS: As of November 2019, there are no Compliance Monitoring and Enforcement (violation) records associated with this facility (EPA ID).

**Handler Summary**

<b>Importer Activity:</b>	No
<b>Mixed Waste Generator:</b>	No
<b>Transporter Activity:</b>	No
<b>Transfer Facility:</b>	No
<b>Onsite Burner Exemption:</b>	No
<b>Furnace Exemption:</b>	No
<b>Underground Injection Activity:</b>	No
<b>Commercial TSD:</b>	No
<b>Used Oil Transporter:</b>	No
<b>Used Oil Transfer Facility:</b>	No
<b>Used Oil Processor:</b>	No
<b>Used Oil Refiner:</b>	No
<b>Used Oil Burner:</b>	No
<b>Used Oil Market Burner:</b>	No
<b>Used Oil Spec Marketer:</b>	No

**Hazardous Waste Handler Details**

<b>Sequence No:</b>	1
<b>Receive Date:</b>	20090917
<b>Handler Name:</b>	PEP BOYS 1411
<b>Generator Status Universe:</b>	Conditionally Exempt Small Quantity Generator
<b>Source Type:</b>	Notification

**Owner/Operator Details**

<b>Owner/Operator Ind:</b>	Current Owner	<b>Street No:</b>
<b>Type:</b>	Private	<b>Street 1:</b>
<b>Name:</b>	PEP BOYS	<b>Street 2:</b>
<b>Date Became Current:</b>	20091001	<b>City:</b>
<b>Date Ended Current:</b>		<b>State:</b>
<b>Phone:</b>		<b>Country:</b>
<b>Source Type:</b>	Notification	<b>Zip Code:</b>
<b>Owner/Operator Ind:</b>	Current Operator	<b>Street No:</b>
<b>Type:</b>	Private	<b>Street 1:</b>
<b>Name:</b>	PEP BOYS	<b>Street 2:</b>
<b>Date Became Current:</b>	20091001	<b>City:</b>
<b>Date Ended Current:</b>		<b>State:</b>
<b>Phone:</b>		<b>Country:</b>
<b>Source Type:</b>	Notification	<b>Zip Code:</b>

Map Key	Number of Records	Direction	Distance (mi/ft)	Elev/Diff (ft)	Site	DB
---------	-------------------	-----------	------------------	----------------	------	----

OAK PARK IL 60302

<b>Acres Property ID:</b>	217061				<b>SFLLP Fact Owship:</b>	
<b>Prprty Size(Acres):</b>	.2				<b>Hzntnl Collct Mthd:</b>	Address Matching-House Number
<b>Type of Funding:</b>	Hazardous				<b>Source Map Scale:</b>	
<b>Local Property No:</b>	16-07-302-006-0000				<b>Reference Point:</b>	Entrance Point of a Facility or Station
<b>Ownership Entity:</b>	Private				<b>Horiz Refer Datum:</b>	North American Datum of 1983
<b>Current Owner:</b>					<b>Latitude:</b>	41.8864723
<b>DID Ownrshp Chng:</b>					<b>Longitude:</b>	-87.8009872
<b>Cleanup Required:</b>		Y				
<b>Cntmnt Fnd Ctrl Sbstncs:</b>						
<b>Cntmnt Fnd Petroleum:</b>		Y				
<b>Cntmnt Fnd Asbestos:</b>		Yes				
<b>Cntmnt Fnd Lead:</b>		Y				
<b>Cntmnt Fnd Pahs:</b>						
<b>Cntmnt Fnd Pcb:</b>						
<b>Cntmnt Fnd Vocs:</b>						
<b>Cntmnt Fnd Selenium:</b>						
<b>Cntmnt Fnd Iron:</b>						
<b>Cntmnt Fnd Arsenic:</b>		Yes				
<b>Cntmnt Fnd Cadmium:</b>						
<b>Cntmnt Fnd Chromium:</b>						
<b>Cntmnt Fnd Copper:</b>						
<b>Cntmnt Fnd Mercury:</b>		Yes				
<b>Cntmnt Fnd Nickel:</b>						
<b>Cntmnt Fnd Pesticides:</b>						
<b>Cntmnt Fnd Svocs:</b>						
<b>Cntmnt Fnd Other Metals:</b>		Y				
<b>Cntmnt Fnd Other:</b>						
<b>Cntmnt Fnd Other Descr :</b>						
<b>Cntmnt Fnd Unknown:</b>						
<b>Cntmnt Fnd None:</b>						
<b>Cntmnt Clnd Up Ctl Sbst:</b>						
<b>Cntmnt Clnd Up Petroleum:</b>						
<b>Cntmnt Clnd Up Asbestos:</b>						
<b>Cntmnt Clnd Up Lead:</b>						
<b>Cntmnt Clnd Up PAHs:</b>						
<b>Cntmnt Clnd Up PCBs:</b>						
<b>Cntmnt Clnd Up VOCs:</b>						
<b>Cntmnt Clnd Up Selenium:</b>						
<b>Cntmnt Clnd Up Iron:</b>						
<b>Cntmnt Clnd Up Arsenic:</b>						
<b>Cntmnt Clnd Up Cadmium:</b>						
<b>Cntmnt Clnd Up Chromium:</b>						
<b>Cntmnt Clnd Up Copper:</b>						
<b>Cntmnt Clnd Up Mercury:</b>						
<b>Cntmnt Clnd Up Nickel:</b>						
<b>Cntmnt Clnd Up Pesticides:</b>						
<b>Cntmnt Clnd Up Svocs:</b>						
<b>Cntmnt Clnd Oth Metals:</b>						
<b>Cntmnt Clnd Up Other:</b>						
<b>Cntmnt Clnd Up Oth Descr:</b>						
<b>Cntmnt Clnd Up Unknown:</b>						
<b>Cntmnt Clnd Up None:</b>						
<b>Media Affected Air:</b>						
<b>Media Affected Sediments:</b>						
<b>Media Affected Soil:</b>		Y				
<b>Media Affect Drnking Wtr:</b>						
<b>Media Affected Grnd Wtr:</b>						
<b>Media Affctd Surf Wtr:</b>						
<b>Media Affctd Bldg Matrls:</b>						
<b>Media Affected Indoor Air:</b>						
<b>Media Affected None:</b>						
<b>Media Affected Unknown:</b>						
<b>Media Clnd Up Air:</b>						
<b>Media Clnd Up Sediments:</b>						
<b>Media Clnd Up Soil:</b>						
<b>Media Clnd Up Drnk Wtr:</b>						

Map Key	Number of Records	Direction	Distance (mi/ft)	Elev/Diff (ft)	Site	DB
Media Clnd Up Grnd Wtr:						
Media Clnd Up Surf Wtr:						
Media Clnd Up Bldg Mats:						
Media Clnd Up Indoor Air:						
Media Clnd Up Unknown:						
St Tribal Prg ID No:						
Further Action Cleanup:						
Enrollment St Tribal Prg:						
Institutional Ctrl ICs Req:		U				
IC Catgry Proprietary Ctrls:						
IC Catgry Informational Dev:						
IC Catgry Govmntal Ctrls:						
IC Catgry Enfrc Prmt TIs:						
ICs in Place:						
Date ICs in Place:						
Photographs are Available:		Y				
Video is Available:		N				
Description History:					The property is privately owned and has been closed for business for about a decade. It was previously operated as a billiards hall, and also for automotive sales and repair. A 1,000-gallon gasoline underground storage tank (UST) was present on the site and no records were found indicating it was removed, thus it is believed to still be present. In addition, potential asbestos-containing materials and potential lead-based paint building materials were observed on the property during a May 19, 2016 site visit. A ground penetrating radar survey indicated that the 1,000-gallon UST was still present.	

**Detail Information**

Grant Recipient Nme:	R5 TBA (STAG Funded)	Acre/Grnspace Create:	
Accmplshmnt Count:	1	Redev Funding Src:	
Coop Agreement No:	n/a	Redev Funding Amt:	
Brwnfld Grant Type:	TBA	Highlights:	
Assessment Phase:	Phase II Environmental Assessment	IC Data Address:	
Assmnt Start Date:	05/06/2016 00:00:00	Redev Complete Dt:	
Assmnt Complete Dt:	07/21/2016 00:00:00	2010 No Blw Pvrty:	1121
Assmnt Funding Amt:	55000	2010 Below Poverty:	8.8%
Cleanup Start Date:		2010 Median Income:	16728
Clnup Complete Dt:		2010 No Low Income:	2818
Acres Cleaned Up:		2010 Low Income:	22.2%
Cleanup Fndng Src:		2010 No Vcnt Housng:	1103
Cleanup Fndng Amt:		2010 Vacnt Housng:	13.9%
Redevmnt Start Dt:		2010 No Unemployed:	572
Clnup / Redev Jobs:		2010 Unemployed:	4.5%
Assmnt Funding Src:	US EPA - TBA Funding		
Entity Prvde Assmnt Fnds:	EPA		
Enty Prvdng Clnup Fnd:			
Entity Prvdng Redev Funds:			
Past Use Grnspace Arces:			
Past Use Residential Arces:			
Past Use Commercial Arces:	.2		
Past Use Industrial Arces:			
Past Use Multistory Arces:			
Future Use Multistory Arces:			
Future Use Greenspace:			
Future Use Residential:			
Future Use Commercial:	.2		
Future Use Industrial:			

**9**      2 of 2      **NE**      0.13 / 660.34      629.38 / 4      1019 South Boulevard Building  
1019 South Boulevard Oak Park, IL 60302 IL      **UST**

Facility No:	2046282	Owner Type:	Private
Facility Status:	Exempt	Owner Name:	Unity Temple Universalist Congregation
Facility Type:	Private Institution	Owner Status:	Current Owner
County:	Cook		
Facility URL:	<a href="http://webapps.sfm.illinois.gov/ustsearch/Facility.aspx?ID=2046282">http://webapps.sfm.illinois.gov/ustsearch/Facility.aspx?ID=2046282</a>		

Map Key	Number of Records	Direction	Distance (mi/ft)	Elev/Diff (ft)	Site	DB
---------	-------------------	-----------	------------------	----------------	------	----

**Tank Information**

<b>Tank No:</b>	1	<b>Capacity:</b>	1000
<b>UI No:</b>		<b>Petroleum Use:</b>	
<b>Status:</b>	Abandoned in place	<b>Product:</b>	Gasoline
<b>Removed Date:</b>		<b>CERCLA Substance:</b>	
<b>Install Date:</b>		<b>Current Age:</b>	
<b>Abandoned Date:</b>	11/17/2016	<b>Abandoned Material:</b>	Inert Materials
<b>Last Used Date:</b>	12/31/1973	<b>Product Date:</b>	
<b>Red Tag Issue Date:</b>		<b>Fee Due:</b>	\$0.00
<b>CAS Code:</b>		<b>Regulated Status:</b>	Exempt
<b>OSFM First Noti Dt:</b>	12/2/2016		

**Owner Summary**

<b>Owner No:</b>	U0038535	<b>Owner Status:</b>	Current Owner
<b>Owner Name:</b>	Unity Temple Universalist Congregation	<b>Purchase Date:</b>	8/16/2016
<b>Ownership History:</b>	<a href="http://webapps.sfm.illinois.gov/ustsearch/Ownership.aspx?ID=2046282">http://webapps.sfm.illinois.gov/ustsearch/Ownership.aspx?ID=2046282</a>		

**Owner Details**

<b>Owner Name:</b>	Unity Temple Universalist Congregation	<b>Purchase Date:</b>	8/16/2016
<b>Owner Address:</b>	875 Lake St. Oak Park, IL 60302	<b>Type Financial Resp:</b>	
<b>Owner Status:</b>	Current Owner	<b>Fin Resp Rpt Due:</b>	

**Facility Details**

<b>MFD Permit Issue Dt:</b>		<b>Green Tag Decal:</b>	
<b>MFD Permit Exp Dt:</b>		<b>Green Tag Issue Date:</b>	
<b>MFD Forms Status:</b>	No Forms Found	<b>Green Tag Exp Date:</b>	
<b>Property Parcel:</b>		<b>Motor Fuel Type:</b>	
<b>Pending Nov:</b>	No		
<b>Permit History Link:</b>	<a href="https://webapps.sfm.illinois.gov/USTPortal/Permit/FacilityPermitList/2046282">https://webapps.sfm.illinois.gov/USTPortal/Permit/FacilityPermitList/2046282</a>		

<a href="#">10</a>	1 of 1	<b>NW</b>	<b>0.13 / 663.48</b>	<b>636.81 / 11</b>	<b>CICERO MARION CTA PROJECT HARLEM AND SOUTH BOULEVARD OAK PARK IL 60302</b>	<b>RCRA SQG</b>
--------------------	--------	-----------	----------------------	--------------------	---	-----------------

<b>EPA Handler ID:</b>	ILR000038802
<b>Gen Status Universe:</b>	Small Quantity Generator
<b>Contact Name:</b>	WILLIAM PAPKE
<b>Contact Address:</b>	225B SOUTH BOULEVARD , , OAK PARK , IL, 60302 , US
<b>Contact Phone No and Ext:</b>	773-721-9350
<b>Contact Email:</b>	
<b>Contact Country:</b>	US
<b>County Name:</b>	COOK
<b>EPA Region:</b>	05
<b>Land Type:</b>	Municipal
<b>Receive Date:</b>	19970529

**Violation/Evaluation Summary**

**Note:** NO RECORDS: As of November 2019, there are no Compliance Monitoring and Enforcement (violation) records associated with this facility (EPA ID).

**Handler Summary**

<b>Importer Activity:</b>	No
<b>Mixed Waste Generator:</b>	No
<b>Transporter Activity:</b>	No

Map Key	Number of Records	Direction	Distance (mi/ft)	Elev/Diff (ft)	Site	DB
<b>Transfer Facility:</b>		No				
<b>Onsite Burner Exemption:</b>		No				
<b>Furnace Exemption:</b>		No				
<b>Underground Injection Activity:</b>		No				
<b>Commercial TSD:</b>		No				
<b>Used Oil Transporter:</b>		No				
<b>Used Oil Transfer Facility:</b>		No				
<b>Used Oil Processor:</b>		No				
<b>Used Oil Refiner:</b>		No				
<b>Used Oil Burner:</b>		No				
<b>Used Oil Market Burner:</b>		No				
<b>Used Oil Spec Marketer:</b>		No				

**Hazardous Waste Handler Details**

**Sequence No:** 1  
**Receive Date:** 19970529  
**Handler Name:** CICERO MARION CTA PROJECT  
**Generator Status Universe:** Small Quantity Generator  
**Source Type:** Notification

**Waste Code Details**

**Hazardous Waste Code:** D008  
**Waste Code Description:** LEAD

**Owner/Operator Details**

<b>Owner/Operator Ind:</b>	Current Owner	<b>Street No:</b>	
<b>Type:</b>	Municipal	<b>Street 1:</b>	225B SOUTH BOULEVARD
<b>Name:</b>	CHICAGO TRANSIT AUTHORITY	<b>Street 2:</b>	
<b>Date Became Current:</b>		<b>City:</b>	OAK PARK
<b>Date Ended Current:</b>		<b>State:</b>	IL
<b>Phone:</b>	773-721-9350	<b>Country:</b>	
<b>Source Type:</b>	Notification	<b>Zip Code:</b>	60302

[11](#) 1 of 1 SW 0.13 / 680.05 624.36 / -1 H & R Properties 161 S Harlem Ave Forest Park IL 60130 **LUST DOCUMENT**

<b>Site ID:</b>	170000452935	<b>Interest Type:</b>	LUST
<b>Program ID:</b>	0310905099	<b>Media Code:</b>	LAND
<b>Category:</b>	Leaking UST Technical	<b>Latitude Measure:</b>	41.884
<b>Originating Bureau:</b>	Bureau of Land	<b>Longitude Measure:</b>	-87.80488
<b>Name (Doc Search):</b>	H & R Properties - 170000452935	<b>Name (Geo Search):</b>	H & R Properties
<b>Addr (Doc Search):</b>	161 S Harlem Ave	<b>Addr (Geo Search):</b>	161 S Harlem Ave
<b>City (Doc Search):</b>	Forest Park	<b>City (Geo Search):</b>	Forest Park
<b>State (Doc Search):</b>	IL	<b>State (Geo Search):</b>	IL
<b>Zip (Doc Search):</b>	60130	<b>Postal (Geo Search):</b>	60130
<b>Document Count:</b>	47	<b>Collection Date:</b>	01/01/2001
<b>Total Pages:</b>	964		
<b>Category Url:</b>	https://docuware67.illinois.gov/DocuWare/PlatformRO/WebClient/3/Integration?lc=VXNlcj1kd3B1Ym91Y1x1UUhdkPU4xbWRhJHRyYXRvcIBANTU1&p=RLV&rl=ce728c9a-11c1-4ddf-9003-314169ab1943&tw=Results&q=W0IFUEFJRF09ljE3MDAwMDQ1MjkzNSlgQU5EIFtDQVRFR09SWV09ljixQSI1		
<b>Data Source:</b>	IEPA Document Explorer - Geographic Search; IEPA Document Explorer - Facility/ Site Search		

[12](#) 1 of 2 NE 0.13 / 701.68 629.67 / 4 SERVICE KING PAINT & BODY LLC 1029 W SOUTH BLVD OAK PARK IL 60302 **RCRA CESQG**

**EPA Handler ID:** ILD139720783  
**Gen Status Universe:** Conditionally Exempt Small Quantity Generator



<i>Map Key</i>	<i>Number of Records</i>	<i>Direction</i>	<i>Distance (mi/ft)</i>	<i>Elev/Diff (ft)</i>	<i>Site</i>	<i>DB</i>
----------------	--------------------------	------------------	-------------------------	-----------------------	-------------	-----------

**Contact Name:** DAVID MENDOZA  
**Contact Address:** 2600 N CENTRAL EXPY STE 400 , , RICHARDSON , TX, 75080 , US  
**Contact Phone No and Ext:** 972-960-7595 2015  
**Contact Email:** DAVID.MENDOZA@SERVICEKING.COM  
**Contact Country:** US  
**County Name:** COOK  
**EPA Region:** 05  
**Land Type:** Private  
**Receive Date:** 20150416

**Violation/Evaluation Summary**

**Note:** NO RECORDS: As of November 2019, there are no Compliance Monitoring and Enforcement (violation) records associated with this facility (EPA ID).

**Handler Summary**

**Importer Activity:** No  
**Mixed Waste Generator:** No  
**Transporter Activity:** No  
**Transfer Facility:** No  
**Onsite Burner Exemption:** No  
**Furnace Exemption:** No  
**Underground Injection Activity:** No  
**Commercial TSD:** No  
**Used Oil Transporter:** No  
**Used Oil Transfer Facility:** No  
**Used Oil Processor:** No  
**Used Oil Refiner:** No  
**Used Oil Burner:** No  
**Used Oil Market Burner:** No  
**Used Oil Spec Marketer:** No

**Hazardous Waste Handler Details**

**Sequence No:** 1  
**Receive Date:** 19860311  
**Handler Name:** LORO AUTO WORKS  
**Generator Status Universe:** Conditionally Exempt Small Quantity Generator  
**Source Type:** Notification

**Waste Code Details**

**Hazardous Waste Code:** D001  
**Waste Code Description:** IGNITABLE WASTE

**Hazardous Waste Code:** F003  
**Waste Code Description:** THE FOLLOWING SPENT NONHALOGENATED SOLVENTS: XYLENE, ACETONE, ETHYL ACETATE, ETHYL BENZENE, ETHYL ETHER, METHYL ISOBUTYL KETONE, N-BUTYL ALCOHOL, CYCLOHEXANONE, AND METHANOL; ALL SPENT SOLVENT MIXTURES/BLENDS CONTAINING, BEFORE USE, ONLY THE ABOVE SPENT NONHALOGENATED SOLVENTS; AND ALL SPENT SOLVENT MIXTURES/BLENDS CONTAINING, BEFORE USE, ONE OR MORE OF THE ABOVE NONHALOGENATED SOLVENTS, AND A TOTAL OF TEN PERCENT OR MORE (BY VOLUME) OF ONE OR MORE OF THOSE SOLVENTS LISTED IN F001, F002, F004, AND F005; AND STILL BOTTOMS FROM THE RECOVERY OF THESE SPENT SOLVENTS AND SPENT SOLVENT MIXTURES.

**Hazardous Waste Code:** F005  
**Waste Code Description:** THE FOLLOWING SPENT NONHALOGENATED SOLVENTS: TOLUENE, METHYL ETHYL KETONE, CARBON DISULFIDE, ISOBUTANOL, PYRIDINE, BENZENE, 2-ETHOXYETHANOL, AND 2-NITROPROPANE; ALL SPENT SOLVENT MIXTURES/BLENDS CONTAINING, BEFORE USE, A TOTAL OF TEN PERCENT OR MORE (BY VOLUME) OF ONE OR MORE OF THE ABOVE NONHALOGENATED SOLVENTS OR THOSE SOLVENTS LISTED IN F001, F002, OR F004; AND STILL BOTTOMS FROM THE RECOVERY OF THESE SPENT SOLVENTS AND SPENT SOLVENT MIXTURES.

Map Key	Number of Records	Direction	Distance (mi/ft)	Elev/Diff (ft)	Site	DB
---------	-------------------	-----------	------------------	----------------	------	----

**Hazardous Waste Handler Details**

**Sequence No:** 2  
**Receive Date:** 20150416  
**Handler Name:** SERVICE KING PAINT & BODY LLC  
**Generator Status Universe:** Conditionally Exempt Small Quantity Generator  
**Source Type:** Notification

**Waste Code Details**

**Hazardous Waste Code:** D001  
**Waste Code Description:** IGNITABLE WASTE

**Hazardous Waste Code:** D002  
**Waste Code Description:** CORROSIVE WASTE

**Hazardous Waste Code:** F005  
**Waste Code Description:** THE FOLLOWING SPENT NONHALOGENATED SOLVENTS: TOLUENE, METHYL ETHYL KETONE, CARBON DISULFIDE, ISOBUTANOL, PYRIDINE, BENZENE, 2-ETHOXYETHANOL, AND 2-NITROPROPANE; ALL SPENT SOLVENT MIXTURES/BLENDS CONTAINING, BEFORE USE, A TOTAL OF TEN PERCENT OR MORE (BY VOLUME) OF ONE OR MORE OF THE ABOVE NONHALOGENATED SOLVENTS OR THOSE SOLVENTS LISTED IN F001, F002, OR F004; AND STILL BOTTOMS FROM THE RECOVERY OF THESE SPENT SOLVENTS AND SPENT SOLVENT MIXTURES.

**Owner/Operator Details**

**Owner/Operator Ind:** Current Operator  
**Type:** Private  
**Name:** SERVICE KING PAINT & BODY LLC  
**Date Became Current:** 20150227  
**Date Ended Current:**  
**Phone:** 708-906-3664  
**Source Type:** Notification

**Street No:**  
**Street 1:** 25707 BRISTOL LN  
**Street 2:**  
**City:** MONEE  
**State:** IL  
**Country:** US  
**Zip Code:** 60449

**Owner/Operator Ind:** Current Owner  
**Type:** Private  
**Name:** LORO ROBERT  
**Date Became Current:**  
**Date Ended Current:**  
**Phone:** 708-524-2950  
**Source Type:** Notification

**Street No:**  
**Street 1:** 1029 SOUTH BLVD  
**Street 2:**  
**City:** OAK PARK  
**State:** IL  
**Country:**  
**Zip Code:** 60301

**Owner/Operator Ind:** Current Owner  
**Type:** Private  
**Name:** MICHAEL CARUSO  
**Date Became Current:** 20150227  
**Date Ended Current:**  
**Phone:** 708-906-3664  
**Source Type:** Notification

**Street No:**  
**Street 1:** 25707 BRISTOL LN  
**Street 2:**  
**City:** MONEE  
**State:** IL  
**Country:** US  
**Zip Code:** 60449

**Owner/Operator Ind:** Current Operator  
**Type:** Private  
**Name:** NAME NOT REPORTED  
**Date Became Current:**  
**Date Ended Current:**  
**Phone:** 312-555-1212  
**Source Type:** Notification

**Street No:**  
**Street 1:** ADDRESS NOT REPORTED  
**Street 2:**  
**City:** CITY NOT REPORTED  
**State:** AK  
**Country:**  
**Zip Code:** 99998

**Historical Handler Details**

**Receive Dt:** 19860311  
**Generator Code Description:** Small Quantity Generator  
**Handler Name:** LORO AUTO WORKS

Map Key	Number of Records	Direction	Distance (mi/ft)	Elev/Diff (ft)	Site	DB
<a href="#">12</a>	2 of 2	NE	0.13 / 701.68	629.67 / 4	Loro Auto Works Inc 1029 W South Blvd Oak Park, IL 60302 IL	UST

**Facility No:** 2034453  
**Facility Status:** Exempt  
**Facility Type:** None  
**County:** Cook  
**Facility URL:** <http://webapps.sfm.illinois.gov/ustsearch/Facility.aspx?ID=2034453>  
**Owner Type:**  
**Owner Name:** Loro Auto Works Inc  
**Owner Status:** Current Owner

**Tank Information**

**Tank No:** 1  
**UI No:**  
**Status:** Abandoned in place  
**Removed Date:**  
**Install Date:**  
**Abandoned Date:** 3/26/1991  
**Last Used Date:** 1/1/1902  
**Red Tag Issue Date:**  
**CAS Code:**  
**OSFM First Noti Dt:** 1/1/1902  
**Capacity:** 4000  
**Petroleum Use:**  
**Product:** Gasoline  
**CERCLA Substance:**  
**Current Age:**  
**Abandoned Material:** Inert Materials  
**Product Date:**  
**Fee Due:**  
**Regulated Status:** Exempt

**Owner Summary**

**Owner No:** U0009354  
**Owner Name:** Loro Auto Works Inc  
**Ownership History:** <http://webapps.sfm.illinois.gov/ustsearch/Ownership.aspx?ID=2034453>  
**Owner Status:** Current Owner  
**Purchase Date:**

**Owner Details**

**Owner Name:** Loro Auto Works Inc  
**Owner Address:** 1029 W South Blvd Oak Park, IL 60302  
**Owner Status:** Current Owner  
**Purchase Date:**  
**Type Financial Resp:**  
**Fin Resp Rpt Due:**

**Facility Details**

**MFD Permit Issue Dt:**  
**MFD Permit Exp Dt:**  
**MFD Forms Status:** No Forms Found  
**Property Parcel:**  
**Pending Nov:** No  
**Permit History Link:** <https://webapps.sfm.illinois.gov/USTPortal/Permit/FacilityPermitList/2034453>  
**Green Tag Decal:**  
**Green Tag Issue Date:**  
**Green Tag Exp Date:**  
**Motor Fuel Type:**

<a href="#">13</a>	1 of 1	NNW	0.13 / 711.78	639.27 / 14	ATC 1100 North Blvd Oak Park IL 60301	ALT FUELS
--------------------	--------	-----	---------------	-------------	---	-----------

**ID:** 55750  
**Federal Agency ID:**  
**Federal Agency:**  
**Fed Agency Name:**  
**Status:** Open: The station is open.  
**Facility Type:**  
**Fuel Type Code:** ELEC: Electric  
**Owner Type Desc:**  
**Expected Date:**  
**Dt Last Confirmed:** 2020-01-08  
**Open Date:**  
**Updated at:** 2020-01-08 10:14:17 UTC  
**BD Blends:**  
**NG PSI:**  
**NG Fill Type Code:**  
**CNG Dispenser No:**  
**CNG Fill Type Code:**  
**CNG Site Renew Src:**  
**CNG PSI:**  
**CNG Storage Cap:**  
**CNG Tot Compr Cap:**  
**CNG Vehicle Class:**  
**LPG Nozzle Types:**  
**LNG Site Renew Src:**  
**LNG Vehicle Class:**  
**Hydrogen is Retail:**  
**Hydrogen Pressures:**  
**Hydrogen Standards:**  
**Station Phone:** 888-758-4389  
**Latitude:** 41.887353

Map Key	Number of Records	Direction	Distance (mi/ft)	Elev/Diff (ft)	Site	DB
				Longitude:	-87.80361	
<b>NG Fill Type Desc:</b> <b>NG Vehicle Class:</b> <b>NG Vehicle Class Desc:</b> <b>E85 Blender Pump:</b> <b>E85 Blender Pump Desc:</b> <b>E85 Other Ethanol Blends:</b> <b>EV Pricing:</b> Free <b>EV Pricing French:</b> <b>EV on Site Renewable Source:</b> <b>LPG Primary:</b> <b>LPG Primary Desc:</b> <b>Intersection Directions:</b> NORTH BLVD 01; - NORTH BLVD 02; - <b>Geocode Status Desc:</b> Address level accuracy. <b>Hydrogen Status Link:</b>						

<a href="#">14</a>	1 of 1	NW	0.14 / 727.19	639.01 / 13	CHICAGO TRANSIT AUTHORITY 1 S HARLEM FOREST PARK IL 60130	RCRA NON GEN
--------------------	--------	----	------------------	----------------	---	-----------------

**EPA Handler ID:** ILD152303251  
**Gen Status Universe:** No Report  
**Contact Name:** CHARLES WEBBER  
**Contact Address:** US  
**Contact Phone No and Ext:** 312-681-3868  
**Contact Email:**  
**Contact Country:** US  
**County Name:** COOK  
**EPA Region:** 05  
**Land Type:** District  
**Receive Date:** 20080301

**Violation/Evaluation Summary**

**Note:** NO RECORDS: As of November 2019, there are no Compliance Monitoring and Enforcement (violation) records associated with this facility (EPA ID).

**Handler Summary**

**Importer Activity:** No  
**Mixed Waste Generator:** No  
**Transporter Activity:** No  
**Transfer Facility:** No  
**Onsite Burner Exemption:** No  
**Furnace Exemption:** No  
**Underground Injection Activity:** No  
**Commercial TSD:** No  
**Used Oil Transporter:** No  
**Used Oil Transfer Facility:** No  
**Used Oil Processor:** No  
**Used Oil Refiner:** No  
**Used Oil Burner:** No  
**Used Oil Market Burner:** No  
**Used Oil Spec Marketer:** No

**Hazardous Waste Handler Details**

**Sequence No:** 1  
**Receive Date:** 19890317  
**Handler Name:** CHICAGO TRANSIT AUTHORITY  
**Generator Status Universe:** No Report  
**Source Type:** Notification

Map Key	Number of Records	Direction	Distance (mi/ft)	Elev/Diff (ft)	Site	DB
---------	-------------------	-----------	------------------	----------------	------	----

**Waste Code Details**

**Hazardous Waste Code:** D000  
**Waste Code Description:** DESCRIPTION

**Hazardous Waste Code:** D001  
**Waste Code Description:** IGNITABLE WASTE

**Hazardous Waste Code:** D002  
**Waste Code Description:** CORROSIVE WASTE

**Hazardous Waste Handler Details**

**Sequence No:** 1  
**Receive Date:** 20070301  
**Handler Name:** CHICAGO TRANSIT AUTHORITY  
**Generator Status Universe:** No Report  
**Source Type:** Annual/Biennial Report

**Hazardous Waste Handler Details**

**Sequence No:** 2  
**Receive Date:** 20080301  
**Handler Name:** CHICAGO TRANSIT AUTHORITY  
**Generator Status Universe:** No Report  
**Source Type:** Annual/Biennial Report

**Owner/Operator Details**

<b>Owner/Operator Ind:</b> Current Operator	<b>Street No:</b>
<b>Type:</b> Municipal	<b>Street 1:</b> ADDRESS NOT REPORTED
<b>Name:</b> NAME NOT REPORTED	<b>Street 2:</b>
<b>Date Became Current:</b>	<b>City:</b> CITY NOT REPORTED
<b>Date Ended Current:</b>	<b>State:</b> AK
<b>Phone:</b> 312-555-1212	<b>Country:</b>
<b>Source Type:</b> Notification	<b>Zip Code:</b> 99998

<b>Owner/Operator Ind:</b> Current Owner	<b>Street No:</b>
<b>Type:</b> Municipal	<b>Street 1:</b> ADDRESS NOT REPORTED
<b>Name:</b> CHICAGO TRANSIT AUTH	<b>Street 2:</b>
<b>Date Became Current:</b>	<b>City:</b> CITY NOT REPORTED
<b>Date Ended Current:</b>	<b>State:</b> AK
<b>Phone:</b> 312-555-1212	<b>Country:</b>
<b>Source Type:</b> Notification	<b>Zip Code:</b> 99998

<b>Owner/Operator Ind:</b> Current Owner	<b>Street No:</b>
<b>Type:</b> District	<b>Street 1:</b> 567 W LAKE ST
<b>Name:</b> CHICAGO TRANSIT AUTHORITY	<b>Street 2:</b>
<b>Date Became Current:</b> 19471001	<b>City:</b> CHICAGO
<b>Date Ended Current:</b>	<b>State:</b> IL
<b>Phone:</b>	<b>Country:</b> US
<b>Source Type:</b> Annual/Biennial Report	<b>Zip Code:</b> 60661

<b>Owner/Operator Ind:</b> Current Operator	<b>Street No:</b>
<b>Type:</b> District	<b>Street 1:</b> 567 W LAKE ST
<b>Name:</b> CHICAGO TRANSIT AUTHORITY	<b>Street 2:</b>
<b>Date Became Current:</b> 19471001	<b>City:</b> CHICAGO
<b>Date Ended Current:</b>	<b>State:</b> IL
<b>Phone:</b>	<b>Country:</b> US
<b>Source Type:</b> Annual/Biennial Report	<b>Zip Code:</b> 60661

**Historical Handler Details**

**Receive Dt:** 20070301

Map Key	Number of Records	Direction	Distance (mi/ft)	Elev/Diff (ft)	Site	DB
---------	-------------------	-----------	------------------	----------------	------	----

**Generator Code Description:** Not a Generator, Verified  
**Handler Name:** CHICAGO TRANSIT AUTHORITY

**Receive Dt:** 19890317  
**Generator Code Description:** Small Quantity Generator  
**Handler Name:** CHICAGO TRANSIT AUTHORITY

<a href="#">15</a>	1 of 1	NNE	0.14 / 754.20	631.22 / 6	Mixed Commercial & Residential Condo Building 107-109 North Marion Street Oak Park, IL 60302 IL	UST
--------------------	--------	-----	---------------	------------	---	-----

**Facility No:** 2044185  
**Facility Status:** Exempt  
**Facility Type:** Private Institution  
**County:** Cook  
**Facility URL:** <http://webapps.sfm.illinois.gov/ustsearch/Facility.aspx?ID=2044185>

**Owner Type:**  
**Owner Name:** 107-109 Marion Street Condo Association  
**Owner Status:** Current Owner

**Tank Information**

<b>Tank No:</b> 1	<b>Capacity:</b> 300
<b>UI No:</b>	<b>Petroleum Use:</b> Consumptive Use on Premises
<b>Status:</b> Removed	<b>Product:</b> Heating Oil
<b>Removed Date:</b> 9/29/2008	<b>CERCLA Substance:</b>
<b>Install Date:</b>	<b>Current Age:</b>
<b>Abandoned Date:</b>	<b>Abandoned Material:</b>
<b>Last Used Date:</b> 12/31/1973	<b>Product Date:</b>
<b>Red Tag Issue Date:</b>	<b>Fee Due:</b>
<b>CAS Code:</b>	<b>Regulated Status:</b> Exempt
<b>OSFM First Noti Dt:</b> 10/20/2008	

**Tank Information**

<b>Tank No:</b> 2	<b>Capacity:</b> 2000
<b>UI No:</b>	<b>Petroleum Use:</b> Heating Oil
<b>Status:</b> Removed	<b>Product:</b>
<b>Removed Date:</b> 9/29/2008	<b>CERCLA Substance:</b>
<b>Install Date:</b>	<b>Current Age:</b>
<b>Abandoned Date:</b>	<b>Abandoned Material:</b>
<b>Last Used Date:</b> 12/31/1973	<b>Product Date:</b>
<b>Red Tag Issue Date:</b>	<b>Fee Due:</b>
<b>CAS Code:</b>	<b>Regulated Status:</b> State
<b>OSFM First Noti Dt:</b> 10/20/2008	

**Owner Summary**

**Owner No:** U0034961  
**Owner Name:** 107-109 Marion Street Condo Association  
**Ownership History:** <http://webapps.sfm.illinois.gov/ustsearch/Ownership.aspx?ID=2044185>

**Owner Status:** Current Owner  
**Purchase Date:**

**Owner Details**

**Owner Name:** 107-109 Marion Street Condo Association  
**Owner Address:** 107-109 North Marion Street Oak Park, IL 60302  
**Owner Status:** Current Owner

**Purchase Date:**  
**Type Financial Resp:**  
**Fin Resp Rpt Due:**

**IEMA No**

**Permit No:** 01560-2008REM  
**IEMA No:** 08-1485

**Inspection Date:** 9/29/2008  
**Inspection Type:** Removal Log



Map Key	Number of Records	Direction	Distance (mi/ft)	Elev/Diff (ft)	Site	DB
---------	-------------------	-----------	------------------	----------------	------	----

**IEMA Link:** <http://epadata.epa.state.il.us/land/ust/LIT-Display.asp?INCIDENT=20081485>

**Facility Details**

<b>MFD Permit Issue Dt:</b>		<b>Green Tag Decal:</b>
<b>MFD Permit Exp Dt:</b>		<b>Green Tag Issue Date:</b>
<b>MFD Forms Status:</b>	No Forms Found	<b>Green Tag Exp Date:</b>
<b>Property Parcel:</b>		<b>Motor Fuel Type:</b>
<b>Pending Nov:</b>	No	
<b>Permit History Link:</b>	<a href="https://webapps.sfm.illinois.gov/USTPortal/Permit/FacilityPermitList/2044185">https://webapps.sfm.illinois.gov/USTPortal/Permit/FacilityPermitList/2044185</a>	

<a href="#">16</a>	1 of 1	N	0.15 / 767.02	631.22 / 6	107-109 Marion Condo Assoc - 170001785272 107 N Marion St Oak Park IL 60301	LUST DOCUMENT
--------------------	--------	---	---------------	------------	---	---------------

<b>Site ID:</b>	170001785272	<b>Interest Type:</b>	
<b>Program ID:</b>	0312255259	<b>Media Code:</b>	
<b>Category:</b>	Leaking UST Technical	<b>Latitude Measure:</b>	
<b>Originating Bureau:</b>	Bureau of Land	<b>Longitude Measure:</b>	
<b>Name (Doc Search):</b>	107-109 Marion Condo Assoc - 170001785272	<b>Name (Geo Search):</b>	
<b>Addr (Doc Search):</b>	107 N Marion St	<b>Addr (Geo Search):</b>	
<b>City (Doc Search):</b>	Oak Park	<b>City (Geo Search):</b>	
<b>State (Doc Search):</b>	IL	<b>State (Geo Search):</b>	
<b>Zip (Doc Search):</b>	60301	<b>Postal (Geo Search):</b>	
<b>Document Count:</b>	7	<b>Collection Date:</b>	
<b>Total Pages:</b>	106		
<b>Category Url:</b>	<a href="https://docuware67.illinois.gov/DocuWare/PlatformRO/WebClient/3/Integration?lc=VXNlcj1kd3B1YmxpY1xuUHdkPU4xbWRhJHRyYXRvcjBANTU1&amp;p=RLV&amp;rl=ce728c9a-11c1-4ddf-9003-314169ab1943&amp;tw=Results&amp;q=W0lFUeFJRf09ljE3MDAwMTc4NTI3MilgQU5EIFtDQVRFr09SWV09JlJxQS11">https://docuware67.illinois.gov/DocuWare/PlatformRO/WebClient/3/Integration?lc=VXNlcj1kd3B1YmxpY1xuUHdkPU4xbWRhJHRyYXRvcjBANTU1&amp;p=RLV&amp;rl=ce728c9a-11c1-4ddf-9003-314169ab1943&amp;tw=Results&amp;q=W0lFUeFJRf09ljE3MDAwMTc4NTI3MilgQU5EIFtDQVRFr09SWV09JlJxQS11</a>		
<b>Data Source:</b>	IEPA Document Explorer - Facility/ Site Search		

<a href="#">17</a>	1 of 3	NW	0.14 / 755.02	639.51 / 14	Wendy's International 11 North Harlem Avenue Oak Park IL 60302	LUST
--------------------	--------	----	---------------	-------------	--	------

<b>Incident No:</b>	20080473	<b>LPC No:</b>	0312255255
<b>Incidents ID:</b>	25576	<b>IEMA Date:</b>	04/11/2008
<b>NFR Date:</b>		<b>Regulation:</b>	734
<b>Gasoline:</b>	True	<b>C 20 Day Report Date:</b>	
<b>Unleaded:</b>	False	<b>C 45 Day Report Date:</b>	
<b>Diesel:</b>	False	<b>NFR Recorded Date:</b>	
<b>Fuel Oil:</b>	False	<b>Pre 74 Date:</b>	05/12/2008
<b>Jet Fuel:</b>	False	<b>Proj Manager Phone:</b>	
<b>Used Oil:</b>	False	<b>Proj Mngr First Nm:</b>	James
<b>Non Petroleum Prod:</b>	False	<b>Proj Mngr Last Nm:</b>	Ransdell
<b>Other Petroleum:</b>	False	<b>Proj Manager Email:</b>	
<b>Non LUST Date:</b>		<b>Site County:</b>	Cook
<b>Non LUST Letter Dt:</b>			
<b>Heating Oil Letter Date:</b>			
<b>Free Product Discovery Date:</b>			
<b>Primary Resp Party Name:</b>	Wendy's International		
<b>Primary Resp Party Address:</b>	40 Shuman Boulevard, Suite 130		
<b>Primary Resp Party City:</b>	Naperville		
<b>Primary Resp Party State:</b>	IL		
<b>Primary Resp Party Zip:</b>	60563		
<b>Primary Resp Party Phone:</b>	6306055574		
<b>Primary Resp Party Contact:</b>	Jeff Gyling		

<a href="#">17</a>	2 of 3	NW	0.14 / 755.02	639.51 / 14	Construction Site 11 North Harlem Avenue Oak Park, IL 60302	UST
--------------------	--------	----	---------------	-------------	---	-----



Map Key	Number of Records	Direction	Distance (mi/ft)	Elev/Diff (ft)	Site	DB
<a href="#">18</a>	1 of 5	SW	0.14 / 761.91	624.05 / -2	7-ELEVEN 205 SOUTH HARLEM AV #32851 FOREST PARK IL 60130	RCRA SQG

**EPA Handler ID:** ILR000080754  
**Gen Status Universe:** Small Quantity Generator  
**Contact Name:** GARRY BLAIR  
**Contact Address:** 814 BAKER ROAD , , VIRGINIA BEACH , VA, 23462 , US  
**Contact Phone No and Ext:** 757-490-1711  
**Contact Email:**  
**Contact Country:** US  
**County Name:** COOK  
**EPA Region:** 05  
**Land Type:** Private  
**Receive Date:** 20000828

**Violation/Evaluation Summary**

**Note:** NO RECORDS: As of November 2019, there are no Compliance Monitoring and Enforcement (violation) records associated with this facility (EPA ID).

**Handler Summary**

**Importer Activity:** No  
**Mixed Waste Generator:** No  
**Transporter Activity:** No  
**Transfer Facility:** No  
**Onsite Burner Exemption:** No  
**Furnace Exemption:** No  
**Underground Injection Activity:** No  
**Commercial TSD:** No  
**Used Oil Transporter:** No  
**Used Oil Transfer Facility:** No  
**Used Oil Processor:** No  
**Used Oil Refiner:** No  
**Used Oil Burner:** No  
**Used Oil Market Burner:** No  
**Used Oil Spec Marketer:** No

**Hazardous Waste Handler Details**

**Sequence No:** 1  
**Receive Date:** 20000828  
**Handler Name:** 7-ELEVEN  
**Generator Status Universe:** Small Quantity Generator  
**Source Type:** Notification

**Waste Code Details**

**Hazardous Waste Code:** D001  
**Waste Code Description:** IGNITABLE WASTE  
  
**Hazardous Waste Code:** D002  
**Waste Code Description:** CORROSIVE WASTE  
  
**Hazardous Waste Code:** D018  
**Waste Code Description:** BENZENE

**Owner/Operator Details**

**Owner/Operator Ind:** Current Owner  
**Type:** Private  
  
**Street No:**  
**Street 1:** PO BOX 711

Map Key	Number of Records	Direction	Distance (mi/ft)	Elev/Diff (ft)	Site	DB
<b>Name:</b>		7-ELEVEN, INC		<b>Street 2:</b>		
<b>Date Became Current:</b>				<b>City:</b>		DALLAS
<b>Date Ended Current:</b>				<b>State:</b>		TX
<b>Phone:</b>		214-828-0711		<b>Country:</b>		
<b>Source Type:</b>		Notification		<b>Zip Code:</b>		75221

<a href="#">18</a>	2 of 5	SW	0.14 / 761.91	624.05 / -2	Chicagoland General Tire Company 205 South Harlem Avenue Forest Park IL 60130	SRP
<b>I EPA ID:</b>		0310900008		<b>Longitude:</b>		-87.805244
<b>US EPA ID:</b>				<b>Latitude:</b>		41.882943
<b>County:</b>		Cook				

**Site Applicant / Consultant Information**

<b>RA Title:</b>	Mr.	<b>Received SA Date:</b>	2/5/1999 12:00:00 AM
<b>RA First Name:</b>	Joseph	<b>PM ID:</b>	Matt Campbell
<b>RA Last Name:</b>	Annunzio	<b>Foury Letter Date:</b>	
<b>RA Address1:</b>	1000 Civic Center Drive	<b>Active Site:</b>	No
<b>RA Address2:</b>		<b>Consultant Address1:</b>	7237 West Devon Avenue
<b>RA City:</b>	Niles, IL	<b>Consultant Address2:</b>	
<b>RA Zip:</b>	60714	<b>Consultant City:</b>	Chicago, IL
<b>Consultant Contact:</b>	Harvey D. Pokorny	<b>Consultant Zip:</b>	60631
<b>RA Company:</b>	Joseph J. Annunzio & Associates		
<b>Consultant Company:</b>	EPS Environmental Services, Inc.		

**Letter Information**

<b>NFR Site Name:</b>	General Tire	<b>Indust Commercial:</b>	Yes
<b>NFR Letter Date:</b>	11/9/1999 12:00:00 AM	<b>Worker Caution:</b>	No
<b>Effective:</b>	True	<b>Slab on Grade:</b>	No
<b>NFR Recorded Date:</b>	2/10/2000 12:00:00 AM	<b>BCT:</b>	No
<b>Comp Focus:</b>	Focused	<b>Inst Control Other:</b>	No
<b>RA First Name:</b>	Joseph	<b>Building Slab:</b>	No
<b>RA Last Name:</b>	Annunzio	<b>Asphalt Used:</b>	No
<b>RA Company:</b>		<b>Concrete Used:</b>	No
<b>RA Address1:</b>	1000 Civic Center Drive	<b>Clean Soil Three ft:</b>	No
<b>RA Address2:</b>		<b>Clean Soil Ten ft:</b>	No
<b>RA City:</b>	Niles, IL	<b>Alternate Barrier:</b>	No
<b>RA Zip:</b>	60714	<b>Other Barrier:</b>	No
<b>Acres:</b>	0.3900	<b>ELUC Other:</b>	No
<b>Ordinance:</b>	No		
<b>ELUC Groundwater Use Restrict:</b>	No		
<b>Groundwater Use Restriction:</b>	Yes		
<b>Highway Authority Agreement:</b>	No		
<b>Land Use:</b>	Industrial/Commercial		

<a href="#">18</a>	3 of 5	SW	0.14 / 761.91	624.05 / -2	7-Eleven #32851 205 South Harlem Avenue Forest Park, IL 60130 IL	UST
<b>Facility No:</b>		2038499		<b>Owner Type:</b>		Private
<b>Facility Status:</b>		Active		<b>Owner Name:</b>		7-Eleven, Inc.
<b>Facility Type:</b>		Self-Service Station		<b>Owner Status:</b>		Current Owner
<b>County:</b>		Cook				
<b>Facility URL:</b>		http://webapps.sfm.illinois.gov/ustsearch/Facility.aspx?ID=2038499				

**Tank Information**

<b>Tank No:</b>	2	<b>Capacity:</b>	10000
-----------------	---	------------------	-------

Map Key	Number of Records	Direction	Distance (mi/ft)	Elev/Diff (ft)	Site	DB
---------	-------------------	-----------	------------------	----------------	------	----

<b>UI No:</b>					<b>Petroleum Use:</b>	
<b>Status:</b>	Currently in use				<b>Product:</b>	Gasoline
<b>Removed Date:</b>					<b>CERCLA Substance:</b>	
<b>Install Date:</b>	7/27/2000				<b>Current Age:</b>	19
<b>Abandoned Date:</b>					<b>Abandoned Material:</b>	
<b>Last Used Date:</b>					<b>Product Date:</b>	12/13/2000
<b>Red Tag Issue Date:</b>					<b>Fee Due:</b>	\$0.00
<b>CAS Code:</b>					<b>Regulated Status:</b>	Federal
<b>OSFM First Noti Dt:</b>	1/5/2001					

**Tank Equipment**

<b>Equipment Type:</b>	Leak Detect - Piping				<b>Last Passing Date:</b>	2/20/2017
<b>Equipment:</b>	Sump Sensor				<b>Test Expire Date:</b>	2/20/2018
<b>Install Date:</b>	12/1/2004				<b>Failed Test Date:</b>	1/28/2019

<b>Equipment Type:</b>	Piping				<b>Last Passing Date:</b>	N/A
<b>Equipment:</b>	Flexible Double Wall				<b>Test Expire Date:</b>	N/A
<b>Install Date:</b>	12/1/2004				<b>Failed Test Date:</b>	

<b>Equipment Type:</b>	Corrosion Prot - Tank				<b>Last Passing Date:</b>	N/A
<b>Equipment:</b>	Fiberglass Non-Corrosive				<b>Test Expire Date:</b>	N/A
<b>Install Date:</b>	12/1/2004				<b>Failed Test Date:</b>	

<b>Equipment Type:</b>	Leak Detect - Tank				<b>Last Passing Date:</b>	2/20/2017
<b>Equipment:</b>	Non-Discriminating Sensors Interstitial Monitoring				<b>Test Expire Date:</b>	2/20/2018
<b>Install Date:</b>	12/1/2004				<b>Failed Test Date:</b>	1/28/2019

<b>Equipment Type:</b>	Spill Contain Device				<b>Last Passing Date:</b>	
<b>Equipment:</b>	Single Wall Spill Bucket				<b>Test Expire Date:</b>	
<b>Install Date:</b>					<b>Failed Test Date:</b>	

<b>Equipment Type:</b>	Leak Detect - Tank				<b>Last Passing Date:</b>	4/3/2019
<b>Equipment:</b>	Automatic Tank Gauging Veeder Root TCP/IP Interface Module				<b>Test Expire Date:</b>	4/3/2020
<b>Install Date:</b>	12/1/2004				<b>Failed Test Date:</b>	

<b>Equipment Type:</b>	Overfill Prev Device				<b>Last Passing Date:</b>	
<b>Equipment:</b>	Overfill Drop Tube Valve				<b>Test Expire Date:</b>	
<b>Install Date:</b>	12/1/2004				<b>Failed Test Date:</b>	

<b>Equipment Type:</b>	Corrosion Prot - Piping				<b>Last Passing Date:</b>	N/A
<b>Equipment:</b>	Flexible Non-Corrosive				<b>Test Expire Date:</b>	N/A
<b>Install Date:</b>	12/1/2004				<b>Failed Test Date:</b>	

<b>Equipment Type:</b>	Leak Detect - Piping				<b>Last Passing Date:</b>	1/28/2019
<b>Equipment:</b>	Pressurized Line Leak Detection				<b>Test Expire Date:</b>	1/28/2020
<b>Install Date:</b>	12/1/2004				<b>Failed Test Date:</b>	

<b>Equipment Type:</b>	Tank				<b>Last Passing Date:</b>	N/A
<b>Equipment:</b>	Fiberglass Double Wall				<b>Test Expire Date:</b>	N/A
<b>Install Date:</b>	12/1/2004				<b>Failed Test Date:</b>	

**Tank Information**

<b>Tank No:</b>	1				<b>Capacity:</b>	15000
<b>UI No:</b>					<b>Petroleum Use:</b>	
<b>Status:</b>	Currently in use				<b>Product:</b>	Gasoline
<b>Removed Date:</b>					<b>CERCLA Substance:</b>	
<b>Install Date:</b>	7/27/2000				<b>Current Age:</b>	19
<b>Abandoned Date:</b>					<b>Abandoned Material:</b>	
<b>Last Used Date:</b>					<b>Product Date:</b>	12/13/2000
<b>Red Tag Issue Date:</b>					<b>Fee Due:</b>	\$0.00
<b>CAS Code:</b>					<b>Regulated Status:</b>	Federal
<b>OSFM First Noti Dt:</b>	1/5/2001					

<b>Map Key</b>	<b>Number of Records</b>	<b>Direction</b>	<b>Distance (mi/ft)</b>	<b>Elev/Diff (ft)</b>	<b>Site</b>	<b>DB</b>
----------------	--------------------------	------------------	-------------------------	-----------------------	-------------	-----------

**Tank Equipment**

<b>Equipment Type:</b>	Tank	<b>Last Passing Date:</b>	N/A
<b>Equipment:</b>	Fiberglass Double Wall	<b>Test Expire Date:</b>	N/A
<b>Install Date:</b>	12/1/2004	<b>Failed Test Date:</b>	
<b>Equipment Type:</b>	Corrosion Prot - Piping	<b>Last Passing Date:</b>	N/A
<b>Equipment:</b>	Flexible Non-Corrosive	<b>Test Expire Date:</b>	N/A
<b>Install Date:</b>	12/1/2004	<b>Failed Test Date:</b>	
<b>Equipment Type:</b>	Piping	<b>Last Passing Date:</b>	N/A
<b>Equipment:</b>	Flexible Double Wall	<b>Test Expire Date:</b>	N/A
<b>Install Date:</b>	12/1/2004	<b>Failed Test Date:</b>	
<b>Equipment Type:</b>	Leak Detect - Piping	<b>Last Passing Date:</b>	2/20/2017
<b>Equipment:</b>	Sump Sensor	<b>Test Expire Date:</b>	2/20/2018
<b>Install Date:</b>	12/1/2004	<b>Failed Test Date:</b>	1/28/2019
<b>Equipment Type:</b>	Leak Detect - Tank	<b>Last Passing Date:</b>	4/3/2019
<b>Equipment:</b>	Automatic Tank Gauging Veeder Root TCP/IP Interface Module	<b>Test Expire Date:</b>	4/3/2020
<b>Install Date:</b>	12/1/2004	<b>Failed Test Date:</b>	
<b>Equipment Type:</b>	Spill Contain Device	<b>Last Passing Date:</b>	
<b>Equipment:</b>	Single Wall Spill Bucket	<b>Test Expire Date:</b>	
<b>Install Date:</b>		<b>Failed Test Date:</b>	
<b>Equipment Type:</b>	Corrosion Prot - Tank	<b>Last Passing Date:</b>	N/A
<b>Equipment:</b>	Fiberglass Non-Corrosive	<b>Test Expire Date:</b>	N/A
<b>Install Date:</b>	12/1/2004	<b>Failed Test Date:</b>	
<b>Equipment Type:</b>	Leak Detect - Piping	<b>Last Passing Date:</b>	1/28/2019
<b>Equipment:</b>	Pressurized Line Leak Detection	<b>Test Expire Date:</b>	1/28/2020
<b>Install Date:</b>	12/1/2004	<b>Failed Test Date:</b>	
<b>Equipment Type:</b>	Leak Detect - Tank	<b>Last Passing Date:</b>	2/20/2017
<b>Equipment:</b>	Non-Discriminating Sensors Interstitial Monitoring	<b>Test Expire Date:</b>	2/20/2018
<b>Install Date:</b>	12/1/2004	<b>Failed Test Date:</b>	1/28/2019
<b>Equipment Type:</b>	Overfill Prev Device	<b>Last Passing Date:</b>	
<b>Equipment:</b>	Overfill Drop Tube Valve	<b>Test Expire Date:</b>	
<b>Install Date:</b>	12/1/2004	<b>Failed Test Date:</b>	

**Owner Summary**

<b>Owner No:</b>	U0023040	<b>Owner Status:</b>	Former Owner
<b>Owner Name:</b>	7-Eleven, Inc./DO NOT USE #	<b>Purchase Date:</b>	1/1/1999
<b>Ownership History:</b>	<a href="http://webapps.sfm.illinois.gov/ustsearch/Ownership.aspx?ID=2038499">http://webapps.sfm.illinois.gov/ustsearch/Ownership.aspx?ID=2038499</a>		

**Owner Summary**

<b>Owner No:</b>	U0028306	<b>Owner Status:</b>	Former Owner
<b>Owner Name:</b>	The Southland Corporation	<b>Purchase Date:</b>	
<b>Ownership History:</b>	<a href="http://webapps.sfm.illinois.gov/ustsearch/Ownership.aspx?ID=2038499">http://webapps.sfm.illinois.gov/ustsearch/Ownership.aspx?ID=2038499</a>		

**Owner Summary**

<b>Owner No:</b>	U0014207	<b>Owner Status:</b>	Current Owner
<b>Owner Name:</b>	7-Eleven, Inc.	<b>Purchase Date:</b>	
<b>Ownership History:</b>	<a href="http://webapps.sfm.illinois.gov/ustsearch/Ownership.aspx?ID=2038499">http://webapps.sfm.illinois.gov/ustsearch/Ownership.aspx?ID=2038499</a>		

**Owner Details**



Map Key	Number of Records	Direction	Distance (mi/ft)	Elev/Diff (ft)	Site	DB
---------	-------------------	-----------	------------------	----------------	------	----

<b>Owner Name:</b>	7-Eleven, Inc.	<b>Purchase Date:</b>	
<b>Owner Address:</b>	3200 Hackberry Road - Gas Compliance Irving, TX 75063	<b>Type Financial Resp:</b>	Commercial Insurance
<b>Owner Status:</b>	Current Owner	<b>Fin Resp Rpt Due:</b>	12/14/2019

**Facility Details**

<b>MFD Permit Issue Dt:</b>	1/2/2018	<b>Green Tag Decal:</b>	T000001
<b>MFD Permit Exp Dt:</b>	12/31/2020	<b>Green Tag Issue Date:</b>	1/2/2018
<b>MFD Forms Status:</b>	No Forms Found	<b>Green Tag Exp Date:</b>	12/31/2020
<b>Property Parcel:</b>		<b>Motor Fuel Type:</b>	Self Service
<b>Pending Nov:</b>	No		
<b>Permit History Link:</b>	<a href="https://webapps.sfm.illinois.gov/USTPortal/Permit/FacilityPermitList/2038499">https://webapps.sfm.illinois.gov/USTPortal/Permit/FacilityPermitList/2038499</a>		

<a href="#">18</a>	4 of 5	SW	0.14 / 761.91	624.05 / -2	Chicagoland General Tire Company 205 South Harlem Avenue Forest Park IL 60130	INST
--------------------	--------	----	---------------	-------------	---	------

<b>I EPA ID:</b>	0310900008	<b>Longitude:</b>	-87.805244
<b>US EPA ID:</b>		<b>Latitude:</b>	41.882943
<b>County:</b>	Cook		

**Site Applicant / Consultant Information**

<b>RA Title:</b>	Mr.	<b>Received SA Date:</b>	2/5/1999 12:00:00 AM
<b>RA First Name:</b>	Joseph	<b>PM ID:</b>	Matt Campbell
<b>RA Last Name:</b>	Annunzio	<b>Foury Letter Date:</b>	
<b>RA Company:</b>	Joseph J. Annunzio & Associates	<b>Active Site:</b>	No
<b>RA Address1:</b>	1000 Civic Center Drive	<b>Consultant Address1:</b>	7237 West Devon Avenue
<b>RA Address2:</b>		<b>Consultant Address2:</b>	
<b>RA City:</b>	Niles, IL	<b>Consultant City:</b>	Chicago, IL
<b>RA Zip:</b>	60714	<b>Consultant Zip:</b>	60631
<b>Consultant Contact:</b>	Harvey D. Pokorny		
<b>Consultant Company:</b>	EPS Environmental Services, Inc.		

**Letters Information**

<b>NFR Site Name:</b>	General Tire	<b>Indust Commercial:</b>	Yes
<b>NFR Letter Date:</b>	11/9/1999 12:00:00 AM	<b>Worker Caution:</b>	No
<b>Effective:</b>	True	<b>Slab on Grade:</b>	No
<b>NFR Recorded Date:</b>	2/10/2000 12:00:00 AM	<b>BCT:</b>	No
<b>Comp Focus:</b>	Focused	<b>Inst Control Other:</b>	No
<b>RA First Name:</b>	Joseph	<b>Building Slab:</b>	No
<b>RA Last Name:</b>	Annunzio	<b>Asphalt Used:</b>	No
<b>RA Company:</b>		<b>Concrete Used:</b>	No
<b>RA Address1:</b>	1000 Civic Center Drive	<b>Clean Soil Three ft:</b>	No
<b>RA Address2:</b>		<b>Clean Soil Ten ft:</b>	No
<b>RA City:</b>	Niles, IL	<b>Alternate Barrier:</b>	No
<b>RA Zip:</b>	60714	<b>Other Barrier:</b>	No
<b>Acres:</b>	0.3900	<b>ELUC Other:</b>	No
<b>Ordinance:</b>	No		
<b>ELUC Groundwater Use Restrict:</b>	No		
<b>Groundwater Use Restriction:</b>	Yes		
<b>Highway Authority Agreement:</b>	No		
<b>Land Use:</b>	Industrial/Commercial		

<a href="#">18</a>	5 of 5	SW	0.14 / 761.91	624.05 / -2	7-eleven 32851 205 S Harlem Forest Park IL 60130	AIR PERMITS
--------------------	--------	----	---------------	-------------	--	-------------

<b>Site ID:</b>	170000189374	<b>Document Count:</b>	
-----------------	--------------	------------------------	--

Map Key	Number of Records	Direction	Distance (mi/ft)	Elev/Diff (ft)	Site	DB
<b>Program ID:</b>	031090ADY				<b>Total Pages:</b>	
<b>Interest Type:</b>	PERMIT EXEMPT				<b>Collection Date:</b>	02/09/2018
<b>Media Code:</b>	AIR				<b>Latitude Measure:</b>	41.882906
<b>Category:</b>					<b>Longitude Measure:</b>	-87.805264
<b>Originating Bureau:</b>						
<b>Name (Doc Search):</b>						
<b>Addr (Doc Search):</b>						
<b>City (Doc Search):</b>						
<b>State (Doc Search):</b>						
<b>Zip Code (Doc Search):</b>						
<b>Name (Geo Search):</b>	7-eleven 32851					
<b>Address (Geo Search):</b>	205 S Harlem					
<b>City (Geo Search):</b>	Forest Park					
<b>State (Geo Search):</b>	IL					
<b>Postal (Geo Search):</b>	60130					
<b>Category URL:</b>						
<b>Data Source:</b>	IEPA Document Explorer - Geographic Search					

[19](#) 1 of 1 N 0.15 / 810.67 633.42 / 8 107-109 North Marion Condominium Association 107 North Marion Street Oak Park IL 60301 LUST

<b>Incident No:</b>	20081485	<b>LPC No:</b>	0312255259
<b>Incidents ID:</b>	25267	<b>IEMA Date:</b>	09/29/2008
<b>NFR Date:</b>	03/09/2009	<b>Regulation:</b>	734
<b>Gasoline:</b>	False	<b>C 20 Day Report Date:</b>	01/14/2009
<b>Unleaded:</b>	False	<b>C 45 Day Report Date:</b>	01/14/2009
<b>Diesel:</b>	False	<b>NFR Recorded Date:</b>	09/10/2009
<b>Fuel Oil:</b>	False	<b>Pre 74 Date:</b>	
<b>Jet Fuel:</b>	False	<b>Proj Manager Phone:</b>	
<b>Used Oil:</b>	False	<b>Proj Mngr First Nm:</b>	Clayton
<b>Non Petroleum Prod:</b>	False	<b>Proj Mngr Last Nm:</b>	Bloome
<b>Other Petroleum:</b>	True	<b>Proj Manager Email:</b>	
<b>Non LUST Date:</b>		<b>Site County:</b>	Cook
<b>Non LUST Letter Dt:</b>			
<b>Heating Oil Letter Date:</b>			
<b>Free Product Discovery Date:</b>			
<b>Primary Resp Party Name:</b>	107-109 North Marion Condominium Association		
<b>Primary Resp Party Address:</b>	107 North Marion Street		
<b>Primary Resp Party City:</b>	Oak Park		
<b>Primary Resp Party State:</b>	IL		
<b>Primary Resp Party Zip:</b>	60301		
<b>Primary Resp Party Phone:</b>	7084452303		
<b>Primary Resp Party Contact:</b>	William Sullivan		

[20](#) 1 of 11 SW 0.16 / 831.07 623.83 / -2 PEP BOYS #481 THE 215 N HARLEM AVE FOREST PK IL 60130 RCRA NON GEN

<b>EPA Handler ID:</b>	ILR000034900
<b>Gen Status Universe:</b>	No Report
<b>Contact Name:</b>	RUSSELL LICCIARDELLO
<b>Contact Address:</b>	3111 W ALLEGHENY AVE , , PHILADELPHIA , PA, 19132 , US
<b>Contact Phone No and Ext:</b>	215-227-9193
<b>Contact Email:</b>	
<b>Contact Country:</b>	US
<b>County Name:</b>	COOK
<b>EPA Region:</b>	05
<b>Land Type:</b>	Private
<b>Receive Date:</b>	20001117

Violation/Evaluation Summary

Map Key	Number of Records	Direction	Distance (mi/ft)	Elev/Diff (ft)	Site	DB
---------	-------------------	-----------	------------------	----------------	------	----

**Note:** NO RECORDS: As of November 2019, there are no Compliance Monitoring and Enforcement (violation) records associated with this facility (EPA ID).

**Handler Summary**

**Importer Activity:** No  
**Mixed Waste Generator:** No  
**Transporter Activity:** No  
**Transfer Facility:** No  
**Onsite Burner Exemption:** No  
**Furnace Exemption:** No  
**Underground Injection Activity:** No  
**Commercial TSD:** No  
**Used Oil Transporter:** No  
**Used Oil Transfer Facility:** No  
**Used Oil Processor:** No  
**Used Oil Refiner:** No  
**Used Oil Burner:** No  
**Used Oil Market Burner:** No  
**Used Oil Spec Marketer:** No

**Hazardous Waste Handler Details**

**Sequence No:** 1  
**Receive Date:** 19970228  
**Handler Name:** PEP BOYS #481 THE  
**Generator Status Universe:** No Report  
**Source Type:** Notification

**Hazardous Waste Handler Details**

**Sequence No:** 2  
**Receive Date:** 20001117  
**Handler Name:** PEP BOYS #481 THE  
**Generator Status Universe:** No Report  
**Source Type:** Notification

**Waste Code Details**

**Hazardous Waste Code:** D001  
**Waste Code Description:** IGNITABLE WASTE

**Owner/Operator Details**

<b>Owner/Operator Ind:</b> Current Owner	<b>Street No:</b>
<b>Type:</b> Private	<b>Street 1:</b> 3111 W ALLEGHENY AVE
<b>Name:</b> PEP BOYS-MANNY MOE & JACK	<b>Street 2:</b>
<b>Date Became Current:</b>	<b>City:</b> PHILADELPHIA
<b>Date Ended Current:</b>	<b>State:</b> PA
<b>Phone:</b> 215-227-9193	<b>Country:</b>
<b>Source Type:</b> Notification	<b>Zip Code:</b> 19132

**Historical Handler Details**

**Receive Dt:** 19970228  
**Generator Code Description:** Very Small Quantity Generator  
**Handler Name:** PEP BOYS #481 THE

<a href="#">20</a>	2 of 11	SW	0.16 / 831.07	623.83 / -2	BED BATH & BEYOND 791 215 HARLEM AVE FOREST PARK IL 60130	RCRA CESQG
--------------------	---------	----	------------------	----------------	---	------------

<i>Map Key</i>	<i>Number of Records</i>	<i>Direction</i>	<i>Distance (mi/ft)</i>	<i>Elev/Diff (ft)</i>	<i>Site</i>	<i>DB</i>
----------------	--------------------------	------------------	-------------------------	-----------------------	-------------	-----------

**EPA Handler ID:** ILR000168450  
**Gen Status Universe:** Conditionally Exempt Small Quantity Generator  
**Contact Name:** ASHLEY CAMPBELL  
**Contact Address:** 5151 SAN FELIPE ST STE 1600 , , HOUSTON , TX, 77056 , US  
**Contact Phone No and Ext:** 713-625-7015  
**Contact Email:** CAMPBELL@PSCNOW.COM  
**Contact Country:** US  
**County Name:** COOK  
**EPA Region:** 05  
**Land Type:** Private  
**Receive Date:** 20120111

**Violation/Evaluation Summary**

**Note:** NO RECORDS: As of November 2019, there are no Compliance Monitoring and Enforcement (violation) records associated with this facility (EPA ID).

**Handler Summary**

**Importer Activity:** No  
**Mixed Waste Generator:** No  
**Transporter Activity:** No  
**Transfer Facility:** No  
**Onsite Burner Exemption:** No  
**Furnace Exemption:** No  
**Underground Injection Activity:** No  
**Commercial TSD:** No  
**Used Oil Transporter:** No  
**Used Oil Transfer Facility:** No  
**Used Oil Processor:** No  
**Used Oil Refiner:** No  
**Used Oil Burner:** No  
**Used Oil Market Burner:** No  
**Used Oil Spec Marketer:** No

**Hazardous Waste Handler Details**

**Sequence No:** 1  
**Receive Date:** 20120111  
**Handler Name:** BED BATH & BEYOND 791  
**Generator Status Universe:** Conditionally Exempt Small Quantity Generator  
**Source Type:** Notification

**Waste Code Details**

**Hazardous Waste Code:** D001  
**Waste Code Description:** IGNITABLE WASTE  
  
**Hazardous Waste Code:** D002  
**Waste Code Description:** CORROSIVE WASTE  
  
**Hazardous Waste Code:** D006  
**Waste Code Description:** CADMIUM  
  
**Hazardous Waste Code:** D016  
**Waste Code Description:** 2,4-D (2,4-DICHLOROPHENOXYACETIC ACID)  
  
**Hazardous Waste Code:** D035  
**Waste Code Description:** METHYL ETHYL KETONE

**Owner/Operator Details**

Map Key	Number of Records	Direction	Distance (mi/ft)	Elev/Diff (ft)	Site	DB
---------	-------------------	-----------	------------------	----------------	------	----

<b>Owner/Operator Ind:</b>	Current Operator	<b>Street No:</b>	
<b>Type:</b>	Private	<b>Street 1:</b>	650 LIBERTY AVE
<b>Name:</b>	BED BATH & BEYOND INC	<b>Street 2:</b>	
<b>Date Became Current:</b>	20051101	<b>City:</b>	UNION
<b>Date Ended Current:</b>		<b>State:</b>	NJ
<b>Phone:</b>	908-688-0888	<b>Country:</b>	US
<b>Source Type:</b>	Notification	<b>Zip Code:</b>	07083

<b>Owner/Operator Ind:</b>	Current Owner	<b>Street No:</b>	
<b>Type:</b>	Private	<b>Street 1:</b>	650 LIBERTY AVE
<b>Name:</b>	BED BATH & BEYOND INC	<b>Street 2:</b>	
<b>Date Became Current:</b>	20051101	<b>City:</b>	UNION
<b>Date Ended Current:</b>		<b>State:</b>	NJ
<b>Phone:</b>	908-688-0888	<b>Country:</b>	US
<b>Source Type:</b>	Notification	<b>Zip Code:</b>	07083

<a href="#">20</a>	3 of 11	SW	0.16 / 831.07	623.83 / -2	F&M Dist. Inc. 215 North Harlem Ave. Forest Park IL 60130	LUST
--------------------	---------	----	---------------	-------------	---	------

<b>Incident No:</b>	923588	<b>LPC No:</b>	0310905088
<b>Incidents ID:</b>	14510	<b>IEMA Date:</b>	12/17/1992
<b>NFR Date:</b>		<b>Regulation:</b>	731
<b>Gasoline:</b>	True	<b>C 20 Day Report Date:</b>	
<b>Unleaded:</b>	False	<b>C 45 Day Report Date:</b>	
<b>Diesel:</b>	False	<b>NFR Recorded Date:</b>	
<b>Fuel Oil:</b>	False	<b>Pre 74 Date:</b>	
<b>Jet Fuel:</b>	False	<b>Proj Manager Phone:</b>	
<b>Used Oil:</b>	False	<b>Proj Mngr First Nm:</b>	
<b>Non Petroleum Prod:</b>	False	<b>Proj Mngr Last Nm:</b>	NOT ASSIGNED
<b>Other Petroleum:</b>	False	<b>Proj Manager Email:</b>	
<b>Non LUST Date:</b>	06/11/1995	<b>Site County:</b>	Cook
<b>Non LUST Letter Dt:</b>	06/11/1995		
<b>Heating Oil Letter Date:</b>			
<b>Free Product Discovery Date:</b>			
<b>Primary Resp Party Name:</b>	F&M Dist. Inc.		
<b>Primary Resp Party Address:</b>	25800 Sherwood		
<b>Primary Resp Party City:</b>	Warren		
<b>Primary Resp Party State:</b>	MI		
<b>Primary Resp Party Zip:</b>	48091		
<b>Primary Resp Party Phone:</b>			
<b>Primary Resp Party Contact:</b>	Carroll Glick		

<a href="#">20</a>	4 of 11	SW	0.16 / 831.07	623.83 / -2	Pep Boys 215 South Harlem Avenue Forest Park IL 60130	SRP
--------------------	---------	----	---------------	-------------	---	-----

<b>I EPA ID:</b>	0310905088	<b>Longitude:</b>	-87.805216
<b>US EPA ID:</b>	ILR000034900	<b>Latitude:</b>	41.882117
<b>County:</b>	Cook		

**Site Applicant / Consultant Information**

<b>RA Title:</b>	Assistant V.P.	<b>Received SA Date:</b>	8/3/2001 12:00:00 AM
<b>RA First Name:</b>	Ronald	<b>PM ID:</b>	Tammy Smith
<b>RA Last Name:</b>	Neifield	<b>Foury Letter Date:</b>	
<b>RA Address1:</b>	3111 West Allegheny Avenue	<b>Active Site:</b>	No
<b>RA Address2:</b>		<b>Consultant Address1:</b>	201 East Orchard Street
<b>RA City:</b>	Philadelphia, PA	<b>Consultant Address2:</b>	
<b>RA Zip:</b>	19132	<b>Consultant City:</b>	Hammonton, NJ
<b>Consultant Contact:</b>	Edward G. Keebler	<b>Consultant Zip:</b>	08037
<b>RA Company:</b>	The Pep Boys		
<b>Consultant Company:</b>	The EC Group, LLC		

Map Key	Number of Records	Direction	Distance (mi/ft)	Elev/Diff (ft)	Site	DB
---------	-------------------	-----------	------------------	----------------	------	----

**Letter Information**

<b>NFR Site Name:</b>	Pep Boys	<b>Indust Commercial:</b>	Yes
<b>NFR Letter Date:</b>	12/18/2002 12:00:00 AM	<b>Worker Caution:</b>	Yes
<b>Effective:</b>	True	<b>Slab on Grade:</b>	No
<b>NFR Recorded Date:</b>	1/30/2003 12:00:00 AM	<b>BCT:</b>	No
<b>Comp Focus:</b>	Comprehensive	<b>Inst Control Other:</b>	No
<b>RA First Name:</b>	Ronald	<b>Building Slab:</b>	No
<b>RA Last Name:</b>	Neifield	<b>Asphalt Used:</b>	Yes
<b>RA Company:</b>	The Pep Boys	<b>Concrete Used:</b>	No
<b>RA Address1:</b>	3111 West Allegheny Avenue	<b>Clean Soil Three ft:</b>	No
<b>RA Address2:</b>		<b>Clean Soil Ten ft:</b>	No
<b>RA City:</b>	Philadelphia, PA	<b>Alternate Barrier:</b>	No
<b>RA Zip:</b>	19132	<b>Other Barrier:</b>	No
<b>Acres:</b>	1.2500	<b>ELUC Other:</b>	No
<b>Ordinance:</b>	No		
<b>ELUC Groundwater Use Restrict:</b>	No		
<b>Groundwater Use Restriction:</b>	Yes		
<b>Highway Authority Agreement:</b>	No		
<b>Land Use:</b>	Industrial/Commercial		

<a href="#">20</a>	5 of 11	SW	0.16 / 831.07	623.83 / -2	Jiffy Lube 215 South Harlem Avenue Oak Park IL 60304	SRP
--------------------	---------	----	---------------	-------------	--	-----

<b>I EPA ID:</b>	0312255040	<b>Longitude:</b>	-87.804377
<b>US EPA ID:</b>	ILD984810986	<b>Latitude:</b>	41.876207
<b>County:</b>	Cook		

**Site Applicant / Consultant Information**

<b>RA Title:</b>	Mr.	<b>Received SA Date:</b>	10/14/2004 12:00:00 AM
<b>RA First Name:</b>	John	<b>PM ID:</b>	Todd Hall
<b>RA Last Name:</b>	Robbins	<b>Foury Letter Date:</b>	
<b>RA Address1:</b>	1511 North Convent Street	<b>Active Site:</b>	No
<b>RA Address2:</b>	700-293	<b>Consultant Address1:</b>	1050 Corporate Boulevard
<b>RA City:</b>	Bourbonnais, IL	<b>Consultant Address2:</b>	Suite C
<b>RA Zip:</b>	60914	<b>Consultant City:</b>	Aurora, IL
<b>Consultant Contact:</b>	Melissa Powell	<b>Consultant Zip:</b>	60504
<b>RA Company:</b>	Shell Oil Products US		
<b>Consultant Company:</b>	Groundwater & Environmental Services, Inc.		

**Letter Information**

<b>NFR Site Name:</b>	Jiffy Lube	<b>Indust Commercial:</b>	No
<b>NFR Letter Date:</b>	2/21/2008 12:00:00 AM	<b>Worker Caution:</b>	No
<b>Effective:</b>	True	<b>Slab on Grade:</b>	No
<b>NFR Recorded Date:</b>	3/7/2008 12:00:00 AM	<b>BCT:</b>	No
<b>Comp Focus:</b>	Focused	<b>Inst Control Other:</b>	No
<b>RA First Name:</b>	John	<b>Building Slab:</b>	No
<b>RA Last Name:</b>	Robbins	<b>Asphalt Used:</b>	Yes
<b>RA Company:</b>	Shell Oil Products US	<b>Concrete Used:</b>	Yes
<b>RA Address1:</b>	603 Diehl Road	<b>Clean Soil Three ft:</b>	No
<b>RA Address2:</b>	Suite 103	<b>Clean Soil Ten ft:</b>	No
<b>RA City:</b>	Naperville, IL	<b>Alternate Barrier:</b>	No
<b>RA Zip:</b>	60563	<b>Other Barrier:</b>	No
<b>Acres:</b>	0.2100	<b>ELUC Other:</b>	No
<b>Ordinance:</b>	Yes		
<b>ELUC Groundwater Use Restrict:</b>	No		
<b>Groundwater Use Restriction:</b>	No		
<b>Highway Authority Agreement:</b>	No		
<b>Land Use:</b>	Residential or Industrial/Commercial		



Map Key	Number of Records	Direction	Distance (mi/ft)	Elev/Diff (ft)	Site	DB
<a href="#">20</a>	6 of 11	SW	0.16 / 831.07	623.83 / -2	Pep Boys 215 South Harlem Avenue Forest Park IL 60130	INST

**I EPA ID:** 0310905088  
**US EPA ID:** ILR000034900  
**County:** Cook

**Longitude:** -87.805216  
**Latitude:** 41.882117

**Site Applicant / Consultant Information**

<b>RA Title:</b>	Assistant V.P.	<b>Received SA Date:</b>	8/3/2001 12:00:00 AM
<b>RA First Name:</b>	Ronald	<b>PM ID:</b>	Tammy Smith
<b>RA Last Name:</b>	Neifield	<b>Four Letter Date:</b>	
<b>RA Company:</b>	The Pep Boys	<b>Active Site:</b>	No
<b>RA Address1:</b>	3111 West Allegheny Avenue	<b>Consultant Address1:</b>	201 East Orchard Street
<b>RA Address2:</b>		<b>Consultant Address2:</b>	
<b>RA City:</b>	Philadelphia, PA	<b>Consultant City:</b>	Hammonton, NJ
<b>RA Zip:</b>	19132	<b>Consultant Zip:</b>	08037
<b>Consultant Contact:</b>	Edward G. Keebler		
<b>Consultant Company:</b>	The EC Group, LLC		

**Letters Information**

<b>NFR Site Name:</b>	Pep Boys	<b>Indust Commercial:</b>	Yes
<b>NFR Letter Date:</b>	12/18/2002 12:00:00 AM	<b>Worker Caution:</b>	Yes
<b>Effective:</b>	True	<b>Slab on Grade:</b>	No
<b>NFR Recorded Date:</b>	1/30/2003 12:00:00 AM	<b>BCT:</b>	No
<b>Comp Focus:</b>	Comprehensive	<b>Inst Control Other:</b>	No
<b>RA First Name:</b>	Ronald	<b>Building Slab:</b>	No
<b>RA Last Name:</b>	Neifield	<b>Asphalt Used:</b>	Yes
<b>RA Company:</b>	The Pep Boys	<b>Concrete Used:</b>	No
<b>RA Address1:</b>	3111 West Allegheny Avenue	<b>Clean Soil Three ft:</b>	No
<b>RA Address2:</b>		<b>Clean Soil Ten ft:</b>	No
<b>RA City:</b>	Philadelphia, PA	<b>Alternate Barrier:</b>	No
<b>RA Zip:</b>	19132	<b>Other Barrier:</b>	No
<b>Acres:</b>	1.2500	<b>ELUC Other:</b>	No
<b>Ordinance:</b>	No		
<b>ELUC Groundwater Use</b>	No		
<b>Restrict:</b>			
<b>Groundwater Use Restriction:</b>	Yes		
<b>Highway Authority Agreement:</b>	No		
<b>Land Use:</b>	Industrial/Commercial		

<a href="#">20</a>	7 of 11	SW	0.16 / 831.07	623.83 / -2	Jiffy Lube 215 South Harlem Avenue Oak Park IL 60304	INST
--------------------	---------	----	---------------	-------------	--	------

**I EPA ID:** 0312255040  
**US EPA ID:** ILD984810986  
**County:** Cook

**Longitude:** -87.804377  
**Latitude:** 41.876207

**Site Applicant / Consultant Information**

<b>RA Title:</b>	Mr.	<b>Received SA Date:</b>	10/14/2004 12:00:00 AM
<b>RA First Name:</b>	John	<b>PM ID:</b>	Todd Hall
<b>RA Last Name:</b>	Robbins	<b>Four Letter Date:</b>	
<b>RA Company:</b>	Shell Oil Products US	<b>Active Site:</b>	No
<b>RA Address1:</b>	1511 North Convent Street	<b>Consultant Address1:</b>	1050 Corporate Boulevard
<b>RA Address2:</b>	700-293	<b>Consultant Address2:</b>	Suite C
<b>RA City:</b>	Bourbonnais, IL	<b>Consultant City:</b>	Aurora, IL
<b>RA Zip:</b>	60914	<b>Consultant Zip:</b>	60504
<b>Consultant Contact:</b>	Melissa Powell		
<b>Consultant Company:</b>	Groundwater & Environmental Services, Inc.		

Map Key	Number of Records	Direction	Distance (mi/ft)	Elev/Diff (ft)	Site	DB
---------	-------------------	-----------	------------------	----------------	------	----

**Letters Information**

<b>NFR Site Name:</b>	Jiffy Lube	<b>Indust Commercial:</b>	No
<b>NFR Letter Date:</b>	2/21/2008 12:00:00 AM	<b>Worker Caution:</b>	No
<b>Effective:</b>	True	<b>Slab on Grade:</b>	No
<b>NFR Recorded Date:</b>	3/7/2008 12:00:00 AM	<b>BCT:</b>	No
<b>Comp Focus:</b>	Focused	<b>Inst Control Other:</b>	No
<b>RA First Name:</b>	John	<b>Building Slab:</b>	No
<b>RA Last Name:</b>	Robbins	<b>Asphalt Used:</b>	Yes
<b>RA Company:</b>	Shell Oil Products US	<b>Concrete Used:</b>	Yes
<b>RA Address1:</b>	603 Diehl Road	<b>Clean Soil Three ft:</b>	No
<b>RA Address2:</b>	Suite 103	<b>Clean Soil Ten ft:</b>	No
<b>RA City:</b>	Naperville, IL	<b>Alternate Barrier:</b>	No
<b>RA Zip:</b>	60563	<b>Other Barrier:</b>	No
<b>Acres:</b>	0.2100	<b>ELUC Other:</b>	No
<b>Ordinance:</b>	Yes		
<b>ELUC Groundwater Use Restrict:</b>	No		
<b>Groundwater Use Restriction:</b>	No		
<b>Highway Authority Agreement:</b>	No		
<b>Land Use:</b>	Residential or Industrial/Commercial		

<a href="#">20</a>	8 of 11	SW	0.16 / 831.07	623.83 / -2	Pep Boys Inc 215 Harlem Ave Forest Park, IL 60130 IL	UST
--------------------	---------	----	---------------	-------------	---	-----

<b>Facility No:</b>	2035548	<b>Owner Type:</b>	
<b>Facility Status:</b>	Closed	<b>Owner Name:</b>	Pep Boys Inc
<b>Facility Type:</b>	None	<b>Owner Status:</b>	Current Owner
<b>County:</b>	Cook		
<b>Facility URL:</b>	<a href="http://webapps.sfm.illinois.gov/ustsearch/Facility.aspx?ID=2035548">http://webapps.sfm.illinois.gov/ustsearch/Facility.aspx?ID=2035548</a>		

**Tank Information**

<b>Tank No:</b>	2	<b>Capacity:</b>	550
<b>UI No:</b>		<b>Petroleum Use:</b>	
<b>Status:</b>	Removed	<b>Product:</b>	Gasoline
<b>Removed Date:</b>	4/10/1997	<b>CERCLA Substance:</b>	
<b>Install Date:</b>		<b>Current Age:</b>	
<b>Abandoned Date:</b>		<b>Abandoned Material:</b>	
<b>Last Used Date:</b>	12/1/1973	<b>Product Date:</b>	
<b>Red Tag Issue Date:</b>		<b>Fee Due:</b>	
<b>CAS Code:</b>		<b>Regulated Status:</b>	Exempt
<b>OSFM First Noti Dt:</b>	1/1/1902		

**Tank Information**

<b>Tank No:</b>	1	<b>Capacity:</b>	550
<b>UI No:</b>		<b>Petroleum Use:</b>	
<b>Status:</b>	Removed	<b>Product:</b>	Gasoline
<b>Removed Date:</b>	4/10/1997	<b>CERCLA Substance:</b>	
<b>Install Date:</b>		<b>Current Age:</b>	
<b>Abandoned Date:</b>		<b>Abandoned Material:</b>	
<b>Last Used Date:</b>	12/1/1973	<b>Product Date:</b>	
<b>Red Tag Issue Date:</b>		<b>Fee Due:</b>	
<b>CAS Code:</b>		<b>Regulated Status:</b>	Exempt
<b>OSFM First Noti Dt:</b>	1/1/1902		

**Owner Summary**

<b>Owner No:</b>	U0025519	<b>Owner Status:</b>	Current Owner
<b>Owner Name:</b>	Pep Boys Inc	<b>Purchase Date:</b>	

Map Key	Number of Records	Direction	Distance (mi/ft)	Elev/Diff (ft)	Site	DB
---------	-------------------	-----------	------------------	----------------	------	----

**Ownership History:** <http://webapps.sfm.illinois.gov/ustsearch/Ownership.aspx?ID=2035548>

**Owner Details**

<b>Owner Name:</b>	Pep Boys Inc	<b>Purchase Date:</b>	
<b>Owner Address:</b>	2610 North Ave Manny, Moe & Jack Of Ca, A Ca Corp Melrose Park, IL 60160	<b>Type Financial Resp:</b>	
<b>Owner Status:</b>	Current Owner	<b>Fin Resp Rpt Due:</b>	

**Facility Details**

<b>MFD Permit Issue Dt:</b>		<b>Green Tag Decal:</b>	
<b>MFD Permit Exp Dt:</b>		<b>Green Tag Issue Date:</b>	
<b>MFD Forms Status:</b>	No Forms Found	<b>Green Tag Exp Date:</b>	
<b>Property Parcel:</b>		<b>Motor Fuel Type:</b>	
<b>Pending Nov:</b>	No		
<b>Permit History Link:</b>	<a href="https://webapps.sfm.illinois.gov/USTPortal/Permit/FacilityPermitList/2035548">https://webapps.sfm.illinois.gov/USTPortal/Permit/FacilityPermitList/2035548</a>		

<a href="#">20</a>	9 of 11	SW	0.16 / 831.07	623.83 / -2	Jiffy Lube 215 South Harlem Avenue Oak Park IL 60304	ENG
--------------------	---------	----	---------------	-------------	--	-----

<b>I EPA ID:</b>	0312255040	<b>Longitude:</b>	-87.804377
<b>US EPA ID:</b>	ILD984810986	<b>Latitude:</b>	41.876207
<b>County:</b>	Cook		

**Site Applicant / Consultant Information**

<b>Active Site:</b>	No	<b>Consultant Contact:</b>	Melissa Powell
<b>RA Title:</b>	Mr.	<b>Consultant Address1:</b>	1050 Corporate Boulevard
<b>RA First Name:</b>	John	<b>Consultant Address2:</b>	Suite C
<b>RA Last Name:</b>	Robbins	<b>Consultant City:</b>	Aurora, IL
<b>RA Address1:</b>	1511 North Convent Street	<b>Consultant Zip:</b>	60504
<b>RA Address2:</b>	700-293	<b>PM ID:</b>	Todd Hall
<b>RA City:</b>	Bourbonnais, IL	<b>Received SA Date:</b>	10/14/2004 12:00:00 AM
<b>RA Zip:</b>	60914	<b>Foury Letter Date:</b>	
<b>RA Company:</b>	Shell Oil Products US		
<b>Consultant Company:</b>	Groundwater & Environmental Services, Inc.		

**Letters Information**

<b>NFR Site Name:</b>	Jiffy Lube	<b>Indust Commercial:</b>	No
<b>NFR Letter Date:</b>	2/21/2008 12:00:00 AM	<b>Worker Caution:</b>	No
<b>Effective:</b>	True	<b>Slab on Grade:</b>	No
<b>NFR Recorded Date:</b>	3/7/2008 12:00:00 AM	<b>BCT:</b>	No
<b>Comp Focus:</b>	Focused	<b>Inst Control Other:</b>	No
<b>RA First Name:</b>	John	<b>Building Slab:</b>	No
<b>RA Last Name:</b>	Robbins	<b>Asphalt Used:</b>	Yes
<b>RA Company:</b>	Shell Oil Products US	<b>Concrete Used:</b>	Yes
<b>RA Address1:</b>	603 Diehl Road	<b>Clean Soil Three ft:</b>	No
<b>RA Address2:</b>	Suite 103	<b>Clean Soil Ten ft:</b>	No
<b>RA City:</b>	Naperville, IL	<b>Alternate Barrier:</b>	No
<b>RA Zip:</b>	60563	<b>Other Barrier:</b>	No
<b>Acres:</b>	0.2100	<b>ELUC Other:</b>	No
<b>Ordinance:</b>	Yes		
<b>ELUC Groundwater Use Restrict:</b>	No		
<b>Groundwater Use Restriction:</b>	No		
<b>Highway Authority Agreement:</b>	No		
<b>Land Use:</b>	Residential or Industrial/Commercial		

<a href="#">20</a>	10 of 11	SW	0.16 /	623.83 /	Pep Boys	ENG
--------------------	----------	----	--------	----------	----------	-----

Map Key	Number of Records	Direction	Distance (mi/ft)	Elev/Diff (ft)	Site	DB
			831.07	-2	215 South Harlem Avenue Forest Park IL 60130	

**I EPA ID:** 0310905088  
**US EPA ID:** ILR000034900  
**County:** Cook

**Longitude:** -87.805216  
**Latitude:** 41.882117

**Site Applicant / Consultant Information**

<b>Active Site:</b>	No	<b>Consultant Contact:</b>	Edward G. Keebler
<b>RA Title:</b>	Assistant V.P.	<b>Consultant Address 1:</b>	201 East Orchard Street
<b>RA First Name:</b>	Ronald	<b>Consultant Address 2:</b>	
<b>RA Last Name:</b>	Neifield	<b>Consultant City:</b>	Hammonton, NJ
<b>RA Address 1:</b>	3111 West Allegheny Avenue	<b>Consultant Zip:</b>	08037
<b>RA Address 2:</b>		<b>PM ID:</b>	Tammy Smith
<b>RA City:</b>	Philadelphia, PA	<b>Received SA Date:</b>	8/3/2001 12:00:00 AM
<b>RA Zip:</b>	19132	<b>Four Letter Date:</b>	
<b>RA Company:</b>	The Pep Boys		
<b>Consultant Company:</b>	The EC Group, LLC		

**Letters Information**

<b>NFR Site Name:</b>	Pep Boys	<b>Indust Commercial:</b>	Yes
<b>NFR Letter Date:</b>	12/18/2002 12:00:00 AM	<b>Worker Caution:</b>	Yes
<b>Effective:</b>	True	<b>Slab on Grade:</b>	No
<b>NFR Recorded Date:</b>	1/30/2003 12:00:00 AM	<b>BCT:</b>	No
<b>Comp Focus:</b>	Comprehensive	<b>Inst Control Other:</b>	No
<b>RA First Name:</b>	Ronald	<b>Building Slab:</b>	No
<b>RA Last Name:</b>	Neifield	<b>Asphalt Used:</b>	Yes
<b>RA Company:</b>	The Pep Boys	<b>Concrete Used:</b>	No
<b>RA Address 1:</b>	3111 West Allegheny Avenue	<b>Clean Soil Three ft:</b>	No
<b>RA Address 2:</b>		<b>Clean Soil Ten ft:</b>	No
<b>RA City:</b>	Philadelphia, PA	<b>Alternate Barrier:</b>	No
<b>RA Zip:</b>	19132	<b>Other Barrier:</b>	No
<b>Acres:</b>	1.2500	<b>ELUC Other:</b>	No
<b>Ordinance:</b>	No		
<b>ELUC Groundwater Use Restrict:</b>	No		
<b>Groundwater Use Restriction:</b>	Yes		
<b>Highway Authority Agreement:</b>	No		
<b>Land Use:</b>	Industrial/Commercial		

<a href="#">20</a>	11 of 11	SW	0.16 / 831.07	623.83 / -2	Pep Boys Manny Moe & Jack 215 N Harlem Ave Forest Park IL 60130	LUST DOCUMENT
--------------------	----------	----	---------------	-------------	---	---------------

<b>Site ID:</b>	170000331282	<b>Interest Type:</b>	LUST
<b>Program ID:</b>	0310905088	<b>Media Code:</b>	LAND
<b>Category:</b>	Leaking UST Technical	<b>Latitude Measure:</b>	41.88311
<b>Originating Bureau:</b>	Bureau of Land	<b>Longitude Measure:</b>	-87.80484
<b>Name (Doc Search):</b>	Pep Boys Manny Moe & Jack - 170000331282	<b>Name (Geo Search):</b>	Pep Boys Manny Moe & Jack
<b>Addr (Doc Search):</b>	215 N Harlem Ave	<b>Addr (Geo Search):</b>	215 N Harlem Ave
<b>City (Doc Search):</b>	Forest Park	<b>City (Geo Search):</b>	Forest Park
<b>State (Doc Search):</b>	IL	<b>State (Geo Search):</b>	IL
<b>Zip (Doc Search):</b>	60130	<b>Postal (Geo Search):</b>	60130
<b>Document Count:</b>	7	<b>Collection Date:</b>	01/01/2001
<b>Total Pages:</b>	32		
<b>Category Url:</b>	<a href="https://docuware67.illinois.gov/DocuWare/PlatformRO/WebClient/3/Integration?lc=VXNlcj1kd3B1Ym905088&amp;tw=Results&amp;q=W0IFUEFJRF09IjE3MDAwMDMzMTI4MilgQU5EIFtDQVRFR09SWV09IjixQSI1">https://docuware67.illinois.gov/DocuWare/PlatformRO/WebClient/3/Integration?lc=VXNlcj1kd3B1Ym905088&amp;tw=Results&amp;q=W0IFUEFJRF09IjE3MDAwMDMzMTI4MilgQU5EIFtDQVRFR09SWV09IjixQSI1</a>		
<b>Data Source:</b>	IEPA Document Explorer - Geographic Search; IEPA Document Explorer - Facility/ Site Search		

<a href="#">21</a>	1 of 1	SSE	0.16 / 850.21	623.40 / -2	Bon Villa Apts. 320 S. Wisconsin Ave. Oak Park,	UST
--------------------	--------	-----	---------------	-------------	--	-----

IL 60301  
IL

<b>Facility No:</b>	2038597	<b>Owner Type:</b>	
<b>Facility Status:</b>	Exempt	<b>Owner Name:</b>	Jemm Wholesale Meat Co. Inc.
<b>Facility Type:</b>	None	<b>Owner Status:</b>	Current Owner
<b>County:</b>	Cook		
<b>Facility URL:</b>	<a href="http://webapps.sfm.illinois.gov/ustsearch/Facility.aspx?ID=2038597">http://webapps.sfm.illinois.gov/ustsearch/Facility.aspx?ID=2038597</a>		

**Tank Information**

<b>Tank No:</b>	1	<b>Capacity:</b>	7500
<b>UI No:</b>		<b>Petroleum Use:</b>	
<b>Status:</b>	Pre 1974	<b>Product:</b>	Heating Oil
<b>Removed Date:</b>		<b>CERCLA Substance:</b>	
<b>Install Date:</b>		<b>Current Age:</b>	
<b>Abandoned Date:</b>		<b>Abandoned Material:</b>	
<b>Last Used Date:</b>	12/1/1973	<b>Product Date:</b>	
<b>Red Tag Issue Date:</b>		<b>Fee Due:</b>	
<b>CAS Code:</b>		<b>Regulated Status:</b>	Exempt
<b>OSFM First Noti Dt:</b>			

**Owner Summary**

<b>Owner No:</b>	U0028423	<b>Owner Status:</b>	Current Owner
<b>Owner Name:</b>	Jemm Wholesale Meat Co. Inc.	<b>Purchase Date:</b>	
<b>Ownership History:</b>	<a href="http://webapps.sfm.illinois.gov/ustsearch/Ownership.aspx?ID=2038597">http://webapps.sfm.illinois.gov/ustsearch/Ownership.aspx?ID=2038597</a>		

**Owner Details**

<b>Owner Name:</b>	Jemm Wholesale Meat Co. Inc.	<b>Purchase Date:</b>	
<b>Owner Address:</b>	3817 S. Halsted St. Chicago, IL 60609	<b>Type Financial Resp:</b>	
<b>Owner Status:</b>	Current Owner	<b>Fin Resp Rpt Due:</b>	

**Facility Details**

<b>MFD Permit Issue Dt:</b>		<b>Green Tag Decal:</b>	
<b>MFD Permit Exp Dt:</b>		<b>Green Tag Issue Date:</b>	
<b>MFD Forms Status:</b>	No Forms Found	<b>Green Tag Exp Date:</b>	
<b>Property Parcel:</b>		<b>Motor Fuel Type:</b>	
<b>Pending Nov:</b>	No		
<b>Permit History Link:</b>	<a href="https://webapps.sfm.illinois.gov/USTPortal/Permit/FacilityPermitList/2038597">https://webapps.sfm.illinois.gov/USTPortal/Permit/FacilityPermitList/2038597</a>		

<a href="#">22</a>	1 of 1	SSW	0.17 / 877.91	623.43 / -2	Multi-unit Apartments 340 S Maple St Oak Park, IL 60540 IL	UST
--------------------	--------	-----	---------------	-------------	--	-----

<b>Facility No:</b>	2038196	<b>Owner Type:</b>	
<b>Facility Status:</b>	Closed	<b>Owner Name:</b>	Arthur Goldner & Associates
<b>Facility Type:</b>	None	<b>Owner Status:</b>	Current Owner
<b>County:</b>	Cook		
<b>Facility URL:</b>	<a href="http://webapps.sfm.illinois.gov/ustsearch/Facility.aspx?ID=2038196">http://webapps.sfm.illinois.gov/ustsearch/Facility.aspx?ID=2038196</a>		

**Tank Information**

<b>Tank No:</b>	1	<b>Capacity:</b>	5000
<b>UI No:</b>		<b>Petroleum Use:</b>	
<b>Status:</b>	Abandoned in place	<b>Product:</b>	Heating Oil
<b>Removed Date:</b>		<b>CERCLA Substance:</b>	
<b>Install Date:</b>		<b>Current Age:</b>	
<b>Abandoned Date:</b>	3/16/1999	<b>Abandoned Material:</b>	Inert Materials
<b>Last Used Date:</b>		<b>Product Date:</b>	

Map Key	Number of Records	Direction	Distance (mi/ft)	Elev/Diff (ft)	Site	DB
---------	-------------------	-----------	------------------	----------------	------	----

**Red Tag Issue Date:**  
**CAS Code:**  
**OSFM First Noti Dt:** 12/7/1998

**Fee Due:** \$0.00  
**Regulated Status:** Federal

**Owner Summary**

**Owner No:** U0027978  
**Owner Name:** Arthur Goldner & Associates  
**Ownership History:** http://webapps.sfm.illinois.gov/ustsearch/Ownership.aspx?ID=2038196

**Owner Status:** Current Owner  
**Purchase Date:** 8/23/1965

**Owner Details**

**Owner Name:** Arthur Goldner & Associates  
**Owner Address:** 707 Skokie Blvd, Ste 100 Northbrook, IL 60062  
**Owner Status:** Current Owner

**Purchase Date:** 8/23/1965  
**Type Financial Resp:**  
**Fin Resp Rpt Due:**

**Facility Details**

**MFD Permit Issue Dt:**  
**MFD Permit Exp Dt:**  
**MFD Forms Status:** No Forms Found  
**Property Parcel:**  
**Pending Nov:** No  
**Permit History Link:** http://webapps.sfm.illinois.gov/USTPortal/Permit/FacilityPermitList/2038196

**Green Tag Decal:**  
**Green Tag Issue Date:**  
**Green Tag Exp Date:**  
**Motor Fuel Type:**

<a href="#">23</a>	1 of 1	N	0.17 / 904.48	634.27 / 9	XPRESS GRAPHICS 1111 WESTGATE OAK PARK IL 60301	RCRA CESQG
--------------------	--------	---	---------------	------------	---	------------

**EPA Handler ID:** ILR000010389  
**Gen Status Universe:** Conditionally Exempt Small Quantity Generator  
**Contact Name:** TONY MUNNO  
**Contact Address:** 1111 WESTGATE , , OAK PARK , IL, 60301 , US  
**Contact Phone No and Ext:** 708-848-8651  
**Contact Email:**  
**Contact Country:** US  
**County Name:** COOK  
**EPA Region:** 05  
**Land Type:** Private  
**Receive Date:** 19950920

**Violation/Evaluation Summary**

**Note:** NO RECORDS: As of November 2019, there are no Compliance Monitoring and Enforcement (violation) records associated with this facility (EPA ID).

**Handler Summary**

**Importer Activity:** No  
**Mixed Waste Generator:** No  
**Transporter Activity:** No  
**Transfer Facility:** No  
**Onsite Burner Exemption:** No  
**Furnace Exemption:** No  
**Underground Injection Activity:** No  
**Commercial TSD:** No  
**Used Oil Transporter:** No  
**Used Oil Transfer Facility:** No  
**Used Oil Processor:** No  
**Used Oil Refiner:** No  
**Used Oil Burner:** No  
**Used Oil Market Burner:** No



Map Key	Number of Records	Direction	Distance (mi/ft)	Elev/Diff (ft)	Site	DB
---------	-------------------	-----------	------------------	----------------	------	----

Used Oil Spec Marketer: No

**Hazardous Waste Handler Details**

Sequence No: 1  
 Receive Date: 19950920  
 Handler Name: XPRESS GRAPHICS  
 Generator Status Universe: Conditionally Exempt Small Quantity Generator  
 Source Type: Notification

**Waste Code Details**

Hazardous Waste Code: D000  
 Waste Code Description: DESCRIPTION  
 Hazardous Waste Code: D002  
 Waste Code Description: CORROSIVE WASTE  
 Hazardous Waste Code: D011  
 Waste Code Description: SILVER

**Owner/Operator Details**

Owner/Operator Ind:	Current Owner	Street No:	
Type:	Private	Street 1:	104 N OAK PK AVE
Name:	FIRST COLONIAL TRUST	Street 2:	
Date Became Current:		City:	OAK PARK
Date Ended Current:		State:	IL
Phone:	708-383-5400	Country:	
Source Type:	Notification	Zip Code:	60301

<a href="#">24</a>	1 of 7	N	0.17 / 902.67	635.55 / 10	WESTGATE STREET MERCURY 1133 WESTGATE STREET OAK PARK IL 603011096	CERCLIS
--------------------	--------	---	---------------	-------------	--	---------

Site ID:	0510323	RNPL Status Code:	N
Site EPA ID:	ILN000510323	NPL Status:	Not on the NPL
Site Street Address 2:		RFED Facility Code:	N
Site County Name:	COOK	RFED Facility Desc:	Not a Federal Facility
Site FIPS Code:	17031	USGS Hydro Unit No.:	
Region Code:	05	Site Cong. Dist. Code:	07
Site SMSA No.:		ROT Desc:	
Site Prim. Latitude:	+42.488333	FR NPL Update No.:	
Site Prim. Longitude:	-088.342500	RFRA Code:	
Lat Long Source:			
RNON NPL Status Desc:	Removal Only Site (No Site Assessment Work Needed)		

**CERCLIS Site Contact Name(s)**

Person ID: 13000152.00  
 First Name: MICHAEL  
 Last Name: BESLOW  
 Phone No.: 3123538678  
 Email:

**CERCLIS Site Contact Name(s)**

Person ID: 5270205.00  
 First Name: LEONARD  
 Last Name: ZINTAK  
 Phone No.: 3128864246  
 Email:

Map Key	Number of Records	Direction	Distance (mi/ft)	Elev/Diff (ft)	Site	DB
---------	-------------------	-----------	------------------	----------------	------	----

**CERCLIS Assess History**

<b>OU ID:</b>	00	<b>RALT Short Name:</b>	
<b>Act Code ID:</b>		<b>Act Start Date:</b>	
<b>RAT Code:</b>		<b>Act Complete Date:</b>	
<b>RAT Short Name:</b>		<b>AGT Order No.:</b>	0
<b>RAT Name:</b>		<b>SH OU:</b>	
<b>RAT Hist. Only Flag:</b>		<b>SH Code:</b>	
<b>RAT NSI Indicator:</b>		<b>SH Seq:</b>	
<b>RAT Level:</b>		<b>SH Start Date:</b>	
<b>RAT DEF OU:</b>		<b>SH Complete Date:</b>	
<b>RFBS Code:</b>		<b>SH Lead:</b>	
<b>SPA Code:</b>			
<b>RAT Def:</b>			
<b>Site Desc:</b>	Mercury spill in dental office. Owner of building hired a contractor to conduct a clean up of mercury at the facility. U. S. EPA provided oversight and air monitoring support.		
<b>Site Alias:</b>	No alias data available		

**CERCLIS Assess History**

<b>OU ID:</b>	00	<b>RALT Short Name:</b>	PRP Rsp Fed
<b>Act Code ID:</b>	001	<b>Act Start Date:</b>	12/22/2008 00:00:00
<b>RAT Code:</b>	PJ	<b>Act Complete Date:</b>	1/6/2009 00:00:00
<b>RAT Short Name:</b>	RP EM REM	<b>AGT Order No.:</b>	95
<b>RAT Name:</b>	POTENTIALLY RESPONSIBLE PARTY EMERGENCY REMOVAL	<b>SH OU:</b>	
<b>RAT Hist. Only Flag:</b>		<b>SH Code:</b>	
<b>RAT NSI Indicator:</b>	B	<b>SH Seq:</b>	
<b>RAT Level:</b>	1	<b>SH Start Date:</b>	
<b>RAT DEF OU:</b>		<b>SH Complete Date:</b>	
<b>RFBS Code:</b>		<b>SH Lead:</b>	
<b>SPA Code:</b>	13		
<b>RAT Def:</b>	The PRP or their contractors have begun construction work on-site in response to an emergency incident, and EPA provides on-site technical oversight and/or is part of an incident command system/unified command. The date of construction is reported in WasteLAN as the PRP Emergency Removal actual start date.		
<b>Site Desc:</b>			
<b>Site Alias:</b>			

<a href="#">24</a>	2 of 7	N	0.17 / 902.67	635.55 / 10	Meyer, Raymond 1133 Westgate Street Oak Park IL 60301	SRP
--------------------	--------	---	---------------	-------------	---	-----

<b>I EPA ID:</b>	0312255261	<b>Longitude:</b>	-87.803525
<b>US EPA ID:</b>		<b>Latitude:</b>	41.887415
<b>County:</b>	Cook		

**Site Applicant / Consultant Information**

<b>RA Title:</b>	Mr.	<b>Received SA Date:</b>	7/6/2015 12:00:00 AM
<b>RA First Name:</b>	Andy	<b>PM ID:</b>	Tammy Smith
<b>RA Last Name:</b>	Stein	<b>Four Letter Date:</b>	
<b>RA Address1:</b>	980 North Michigan Avenue	<b>Active Site:</b>	No
<b>RA Address2:</b>	Suite 1280	<b>Consultant Address1:</b>	135 Ambassador Drive
<b>RA City:</b>	Chicago, IL	<b>Consultant Address2:</b>	
<b>RA Zip:</b>	60611	<b>Consultant City:</b>	Naperville, IL
<b>Consultant Contact:</b>		<b>Consultant Zip:</b>	60540
<b>RA Company:</b>	Clark Street Real Estate, LLC		
<b>Consultant Company:</b>	Terracon		

**Letter Information**

Map Key	Number of Records	Direction	Distance (mi/ft)	Elev/Diff (ft)	Site	DB
<b>NFR Site Name:</b>	Meyer, Raymond				<b>Indust Commercial:</b>	No
<b>NFR Letter Date:</b>	5/21/2018 12:00:00 AM				<b>Worker Caution:</b>	Yes
<b>Effective:</b>	True				<b>Slab on Grade:</b>	Yes
<b>NFR Recorded Date:</b>	6/5/2018 12:00:00 AM				<b>BCT:</b>	No
<b>Comp Focus:</b>	Comprehensive				<b>Inst Control Other:</b>	No
<b>RA First Name:</b>	Andy				<b>Building Slab:</b>	Yes
<b>RA Last Name:</b>	Stein				<b>Asphalt Used:</b>	No
<b>RA Company:</b>	Clark Street Real Estate, LLC				<b>Concrete Used:</b>	Yes
<b>RA Address1:</b>	980 North Michigan Avenue				<b>Clean Soil Three ft:</b>	Yes
<b>RA Address2:</b>	Suite 1280				<b>Clean Soil Ten ft:</b>	No
<b>RA City:</b>	Chicago, IL				<b>Alternate Barrier:</b>	No
<b>RA Zip:</b>	60611				<b>Other Barrier:</b>	No
<b>Acres:</b>	2.3000				<b>ELUC Other:</b>	No
<b>Ordinance:</b>	Yes					
<b>ELUC Groundwater Use Restrict:</b>	No					
<b>Groundwater Use Restriction:</b>	No					
<b>Highway Authority Agreement:</b>	No					
<b>Land Use:</b>	Residential or Industrial/Commercial					

**24**      3 of 7      **N**      0.17 / 902.67      635.55 / 10      **WESTGATE STREET MERCURY**  
**1133 WESTGATE STREET**  
**OAK PARK IL 60301-1096**      **SEMS**

<b>Site ID:</b>	0510323	<b>Cong District:</b>	07
<b>EPA ID:</b>	ILN000510323	<b>Region:</b>	05
<b>FIPS Code:</b>	17031	<b>County:</b>	COOK
<b>Federal Facility:</b>	No	<b>Latitude:</b>	
<b>NPL:</b>	Not on the NPL	<b>Longitude:</b>	
<b>Superfund Alt Agmt:</b>	No		
<b>Non NPL Status:</b>	Removal Only Site (No Site Assessment Work Needed)		
<b>Last Appeared on SEMS List:</b>	25-NOV-2019		

**Action Information**

<b>Operable Units:</b>	00	<b>Start Actual:</b>	12/22/2008
<b>Action Code:</b>	PJ	<b>Finish Actual:</b>	01/06/2009
<b>Action Name:</b>	RP EM REM	<b>Qual:</b>	C
<b>SEQ:</b>	1	<b>Curr Action Lead:</b>	EPA Ovrsght

**24**      4 of 7      **N**      0.17 / 902.67      635.55 / 10      **LMC Oak Park Holdings, LLC**  
**1133 Westgate Street**  
**Oak Park IL 60301**      **LUST**

<b>Incident No:</b>	20160268	<b>LPC No:</b>	0312255261
<b>Incidents ID:</b>	25456	<b>IEMA Date:</b>	04/05/2016
<b>NFR Date:</b>		<b>Regulation:</b>	734
<b>Gasoline:</b>	True	<b>C 20 Day Report Date:</b>	
<b>Unleaded:</b>	False	<b>C 45 Day Report Date:</b>	
<b>Diesel:</b>	False	<b>NFR Recorded Date:</b>	
<b>Fuel Oil:</b>	False	<b>Pre 74 Date:</b>	
<b>Jet Fuel:</b>	False	<b>Proj Manager Phone:</b>	
<b>Used Oil:</b>	False	<b>Proj Mngr First Nm:</b>	
<b>Non Petroleum Prod:</b>	False	<b>Proj Mngr Last Nm:</b>	
<b>Other Petroleum:</b>	True	<b>Proj Manager Email:</b>	
<b>Non LUST Date:</b>		<b>Site County:</b>	Cook
<b>Non LUST Letter Dt:</b>			
<b>Heating Oil Letter Date:</b>	05/25/2016		
<b>Free Product Discovery Date:</b>			
<b>Primary Resp Party Name:</b>	LMC Oak Park Holdings, LLC		
<b>Primary Resp Party Address:</b>	1300 East Woodfield Rd., Suite 304		
<b>Primary Resp Party City:</b>	Schaumburg		
<b>Primary Resp Party State:</b>	IL		
<b>Primary Resp Party Zip:</b>	60173-4984		
<b>Primary Resp Party Phone:</b>	8475923895		
<b>Primary Resp Party Contact:</b>	Jonathan Kubow		

Map Key	Number of Records	Direction	Distance (mi/ft)	Elev/Diff (ft)	Site	DB
---------	-------------------	-----------	------------------	----------------	------	----

<a href="#">24</a>	5 of 7	N	0.17 / 902.67	635.55 / 10	Meyer, Raymond 1133 Westgate Street Oak Park IL 60301	ENG
--------------------	--------	---	---------------	-------------	---	-----

I EPA ID:	0312255261	Longitude:	-87.803525
US EPA ID:		Latitude:	41.887415
County:	Cook		

**Site Applicant / Consultant Information**

Active Site:	No	Consultant Contact:	
RA Title:	Mr.	Consultant Address1:	135 Ambassador Drive
RA First Name:	Andy	Consultant Address2:	
RA Last Name:	Stein	Consultant City:	Naperville, IL
RA Address1:	980 North Michigan Avenue	Consultant Zip:	60540
RA Address2:	Suite 1280	PM ID:	Tammy Smith
RA City:	Chicago, IL	Received SA Date:	7/6/2015 12:00:00 AM
RA Zip:	60611	Foury Letter Date:	
RA Company:	Clark Street Real Estate, LLC		
Consultant Company:	Terracon		

**Letters Information**

NFR Site Name:	Meyer, Raymond	Indust Commercial:	No
NFR Letter Date:	5/21/2018 12:00:00 AM	Worker Caution:	Yes
Effective:	True	Slab on Grade:	Yes
NFR Recorded Date:	6/5/2018 12:00:00 AM	BCT:	No
Comp Focus:	Comprehensive	Inst Control Other:	No
RA First Name:	Andy	Building Slab:	Yes
RA Last Name:	Stein	Asphalt Used:	No
RA Company:	Clark Street Real Estate, LLC	Concrete Used:	Yes
RA Address1:	980 North Michigan Avenue	Clean Soil Three ft:	Yes
RA Address2:	Suite 1280	Clean Soil Ten ft:	No
RA City:	Chicago, IL	Alternate Barrier:	No
RA Zip:	60611	Other Barrier:	No
Acres:	2.3000	ELUC Other:	No
Ordinance:	Yes		
ELUC Groundwater Use Restrict:	No		
Groundwater Use Restriction:	No		
Highway Authority Agreement:	No		
Land Use:	Residential or Industrial/Commercial		

<a href="#">24</a>	6 of 7	N	0.17 / 902.67	635.55 / 10	Meyer, Raymond 1133 Westgate Street Oak Park IL 60301	INST
--------------------	--------	---	---------------	-------------	---	------

I EPA ID:	0312255261	Longitude:	-87.803525
US EPA ID:		Latitude:	41.887415
County:	Cook		

**Site Applicant / Consultant Information**

RA Title:	Mr.	Received SA Date:	7/6/2015 12:00:00 AM
RA First Name:	Andy	PM ID:	Tammy Smith
RA Last Name:	Stein	Foury Letter Date:	
RA Company:	Clark Street Real Estate, LLC	Active Site:	No
RA Address1:	980 North Michigan Avenue	Consultant Address1:	135 Ambassador Drive
RA Address2:	Suite 1280	Consultant Address2:	
RA City:	Chicago, IL	Consultant City:	Naperville, IL
RA Zip:	60611	Consultant Zip:	60540
Consultant Contact:			

Map Key	Number of Records	Direction	Distance (mi/ft)	Elev/Diff (ft)	Site	DB
---------	-------------------	-----------	------------------	----------------	------	----

Consultant Company: Terracon

**Letters Information**

<b>NFR Site Name:</b>	Meyer, Raymond	<b>Indust Commercial:</b>	No
<b>NFR Letter Date:</b>	5/21/2018 12:00:00 AM	<b>Worker Caution:</b>	Yes
<b>Effective:</b>	True	<b>Slab on Grade:</b>	Yes
<b>NFR Recorded Date:</b>	6/5/2018 12:00:00 AM	<b>BCT:</b>	No
<b>Comp Focus:</b>	Comprehensive	<b>Inst Control Other:</b>	No
<b>RA First Name:</b>	Andy	<b>Building Slab:</b>	Yes
<b>RA Last Name:</b>	Stein	<b>Asphalt Used:</b>	No
<b>RA Company:</b>	Clark Street Real Estate, LLC	<b>Concrete Used:</b>	Yes
<b>RA Address1:</b>	980 North Michigan Avenue	<b>Clean Soil Three ft:</b>	Yes
<b>RA Address2:</b>	Suite 1280	<b>Clean Soil Ten ft:</b>	No
<b>RA City:</b>	Chicago, IL	<b>Alternate Barrier:</b>	No
<b>RA Zip:</b>	60611	<b>Other Barrier:</b>	No
<b>Acres:</b>	2.3000	<b>ELUC Other:</b>	No
<b>Ordinance:</b>	Yes		
<b>ELUC Groundwater Use Restrict:</b>	No		
<b>Groundwater Use Restriction:</b>	No		
<b>Highway Authority Agreement:</b>	No		
<b>Land Use:</b>	Residential or Industrial/Commercial		

<a href="#">24</a>	7 of 7	N	0.17 / 902.67	635.55 / 10	1133 Westgate St - 170001794976 1133 Westgate St Oak Park IL 60301	LUST DOCUMENT
--------------------	--------	---	---------------	-------------	--	---------------

<b>Site ID:</b>	170001794976	<b>Interest Type:</b>	
<b>Program ID:</b>	0312255261	<b>Media Code:</b>	
<b>Category:</b>	Leaking UST Technical	<b>Latitude Measure:</b>	
<b>Originating Bureau:</b>	Bureau of Land	<b>Longitude Measure:</b>	
<b>Name (Doc Search):</b>	1133 Westgate St - 170001794976	<b>Name (Geo Search):</b>	
<b>Addr (Doc Search):</b>	1133 Westgate St	<b>Addr (Geo Search):</b>	
<b>City (Doc Search):</b>	Oak Park	<b>City (Geo Search):</b>	
<b>State (Doc Search):</b>	IL	<b>State (Geo Search):</b>	
<b>Zip (Doc Search):</b>	60301	<b>Postal (Geo Search):</b>	
<b>Document Count:</b>	9	<b>Collection Date:</b>	
<b>Total Pages:</b>	85		
<b>Category Uri:</b>	https://docuware67.illinois.gov/DocuWare/PlatformRO/WebClient/3/Integration?lc=VXNlcj1kd3B1YmxpY1xuUHdkPU4xbWRhJHRyYXRvcjBANTU1&p=RLV&rl=ce728c9a-11c1-4ddf-9003-314169ab1943&tw=Results&q=W0IFUEFJRF09ljE3MDAwMTc5NDk3NiigQU5EIFtDQVRFR09SWV09IjlxQSI1		
<b>Data Source:</b>	IEPA Document Explorer - Facility/ Site Search		

<a href="#">25</a>	1 of 1	NNW	0.17 / 902.48	635.72 / 10	THE EMERSON 1135 Westgate St Oak Park IL 60301	ALT FUELS
--------------------	--------	-----	---------------	-------------	--	-----------

<b>ID:</b>	88782	<b>CNG Dispenser No:</b>	
<b>Federal Agency ID:</b>		<b>CNG Fill Type Code:</b>	
<b>Federal Agency:</b>		<b>CNG Site Renew Src:</b>	
<b>Fed Agency Name:</b>		<b>CNG PSI:</b>	
<b>Status:</b>	Open: The station is open.	<b>CNG Storage Cap:</b>	
<b>Facility Type:</b>		<b>CNG Tot Compr Cap:</b>	
<b>Fuel Type Code:</b>	ELEC: Electric	<b>CNG Vehicle Class:</b>	
<b>Owner Type Desc:</b>		<b>LPG Nozzle Types:</b>	
<b>Expected Date:</b>		<b>LNG Site Renew Src:</b>	
<b>Dt Last Confirmed:</b>	2020-01-08	<b>LNG Vehicle Class:</b>	
<b>Open Date:</b>		<b>Hydrogen is Retail:</b>	
<b>Updated at:</b>	2020-01-08 10:14:17 UTC	<b>Hydrogen Pressures:</b>	
<b>BD Blends:</b>		<b>Hydrogen Standards:</b>	
<b>NG PSI:</b>		<b>Station Phone:</b>	888-758-4389
<b>NG Fill Type Code:</b>		<b>Latitude:</b>	41.887604
<b>NG Fill Type Desc:</b>		<b>Longitude:</b>	-87.803441
<b>NG Vehicle Class:</b>			

**NG Vehicle Class Desc:**  
**E85 Blender Pump:**  
**E85 Blender Pump Desc:**  
**E85 Other Ethanol Blends:**  
**EV Pricing:** \$0.16 per kWh  
**EV Pricing French:**  
**EV on Site Renewable Source:**  
**LPG Primary:**  
**LPG Primary Desc:**  
**Intersection Directions:** EMERSON EV01; -  
 EMERSON EV02; -  
 EMERSON EV03; -  
 EMERSON EV04; -  
**Geocode Status Desc:** Premise (building name, property name, shopping center, etc.) level accuracy.  
**Hydrogen Status Link:**

<a href="#">26</a>	1 of 2	N	0.18 / 924.13	635.01 / 9	Construction Site 1118 Westgate St, Oak Park, IL 60301 IL	UST
--------------------	--------	---	---------------	------------	--	-----

<b>Facility No:</b>	2046047	<b>Owner Type:</b>	Municipal
<b>Facility Status:</b>	Exempt	<b>Owner Name:</b>	Village of Oak Park
<b>Facility Type:</b>	Construction	<b>Owner Status:</b>	Current Owner
<b>County:</b>	Cook		
<b>Facility URL:</b>	<a href="http://webapps.sfm.illinois.gov/ustsearch/Facility.aspx?ID=2046047">http://webapps.sfm.illinois.gov/ustsearch/Facility.aspx?ID=2046047</a>		

**Tank Information**

<b>Tank No:</b>	1	<b>Capacity:</b>	500
<b>UI No:</b>		<b>Petroleum Use:</b>	Consumptive Use on Premises
<b>Status:</b>	Abandoned in place	<b>Product:</b>	Heating Oil
<b>Removed Date:</b>		<b>CERCLA Substance:</b>	
<b>Install Date:</b>		<b>Current Age:</b>	
<b>Abandoned Date:</b>	12/16/2015	<b>Abandoned Material:</b>	Inert Materials
<b>Last Used Date:</b>	12/31/1973	<b>Product Date:</b>	
<b>Red Tag Issue Date:</b>		<b>Fee Due:</b>	\$0.00
<b>CAS Code:</b>		<b>Regulated Status:</b>	Exempt
<b>OSFM First Noti Dt:</b>	2/22/2016		

**Tank Information**

<b>Tank No:</b>	5	<b>Capacity:</b>	1000
<b>UI No:</b>		<b>Petroleum Use:</b>	
<b>Status:</b>	Moved	<b>Product:</b>	Heating Oil
<b>Removed Date:</b>		<b>CERCLA Substance:</b>	
<b>Install Date:</b>		<b>Current Age:</b>	
<b>Abandoned Date:</b>		<b>Abandoned Material:</b>	
<b>Last Used Date:</b>	12/31/1973	<b>Product Date:</b>	
<b>Red Tag Issue Date:</b>		<b>Fee Due:</b>	\$0.00
<b>CAS Code:</b>		<b>Regulated Status:</b>	Federal
<b>OSFM First Noti Dt:</b>			

**Tank Information**

<b>Tank No:</b>	2	<b>Capacity:</b>	1000
<b>UI No:</b>		<b>Petroleum Use:</b>	
<b>Status:</b>	Moved	<b>Product:</b>	Heating Oil
<b>Removed Date:</b>		<b>CERCLA Substance:</b>	
<b>Install Date:</b>		<b>Current Age:</b>	
<b>Abandoned Date:</b>		<b>Abandoned Material:</b>	
<b>Last Used Date:</b>	12/31/1973	<b>Product Date:</b>	
<b>Red Tag Issue Date:</b>		<b>Fee Due:</b>	\$0.00
<b>CAS Code:</b>		<b>Regulated Status:</b>	Federal



Map Key	Number of Records	Direction	Distance (mi/ft)	Elev/Diff (ft)	Site	DB
---------	-------------------	-----------	------------------	----------------	------	----

OSFM First Noti Dt:

**Tank Information**

<b>Tank No:</b>	3	<b>Capacity:</b>	1000
<b>UI No:</b>		<b>Petroleum Use:</b>	
<b>Status:</b>	Moved	<b>Product:</b>	Heating Oil
<b>Removed Date:</b>		<b>CERCLA Substance:</b>	
<b>Install Date:</b>		<b>Current Age:</b>	
<b>Abandoned Date:</b>		<b>Abandoned Material:</b>	
<b>Last Used Date:</b>	12/31/1973	<b>Product Date:</b>	
<b>Red Tag Issue Date:</b>		<b>Fee Due:</b>	\$0.00
<b>CAS Code:</b>		<b>Regulated Status:</b>	Federal
<b>OSFM First Noti Dt:</b>			

**Tank Information**

<b>Tank No:</b>	6	<b>Capacity:</b>	1500
<b>UI No:</b>		<b>Petroleum Use:</b>	Consumptive Use on Premises
<b>Status:</b>	Removed	<b>Product:</b>	Heating Oil
<b>Removed Date:</b>	4/12/2016	<b>CERCLA Substance:</b>	
<b>Install Date:</b>		<b>Current Age:</b>	
<b>Abandoned Date:</b>		<b>Abandoned Material:</b>	
<b>Last Used Date:</b>	12/31/1973	<b>Product Date:</b>	
<b>Red Tag Issue Date:</b>		<b>Fee Due:</b>	\$0.00
<b>CAS Code:</b>		<b>Regulated Status:</b>	Exempt
<b>OSFM First Noti Dt:</b>	6/20/2016		

**Tank Information**

<b>Tank No:</b>	4	<b>Capacity:</b>	1000
<b>UI No:</b>		<b>Petroleum Use:</b>	
<b>Status:</b>	Moved	<b>Product:</b>	Heating Oil
<b>Removed Date:</b>		<b>CERCLA Substance:</b>	
<b>Install Date:</b>		<b>Current Age:</b>	
<b>Abandoned Date:</b>		<b>Abandoned Material:</b>	
<b>Last Used Date:</b>	12/31/1973	<b>Product Date:</b>	
<b>Red Tag Issue Date:</b>		<b>Fee Due:</b>	\$0.00
<b>CAS Code:</b>		<b>Regulated Status:</b>	Federal
<b>OSFM First Noti Dt:</b>			

**Owner Summary**

<b>Owner No:</b>	U0038074	<b>Owner Status:</b>	Current Owner
<b>Owner Name:</b>	Village of Oak Park	<b>Purchase Date:</b>	
<b>Ownership History:</b>	<a href="http://webapps.sfm.illinois.gov/ustsearch/Ownership.aspx?ID=2046047">http://webapps.sfm.illinois.gov/ustsearch/Ownership.aspx?ID=2046047</a>		

**Owner Details**

<b>Owner Name:</b>	Village of Oak Park	<b>Purchase Date:</b>	
<b>Owner Address:</b>	123 Madison St. Oak Park, IL 603024205	<b>Type Financial Resp:</b>	
<b>Owner Status:</b>	Current Owner	<b>Fin Resp Rpt Due:</b>	

**Facility Details**

<b>MFD Permit Issue Dt:</b>		<b>Green Tag Decal:</b>	
<b>MFD Permit Exp Dt:</b>		<b>Green Tag Issue Date:</b>	
<b>MFD Forms Status:</b>	No Forms Found	<b>Green Tag Exp Date:</b>	
<b>Property Parcel:</b>		<b>Motor Fuel Type:</b>	
<b>Pending Nov:</b>	No		
<b>Permit History Link:</b>	<a href="https://webapps.sfm.illinois.gov/USTPortal/Permit/FacilityPermitList/2046047">https://webapps.sfm.illinois.gov/USTPortal/Permit/FacilityPermitList/2046047</a>		

Map Key	Number of Records	Direction	Distance (mi/ft)	Elev/Diff (ft)	Site	DB
<a href="#">26</a>	2 of 2	N	0.18 / 924.13	635.01 / 9	LMC Oak Park Holdings, LLC 1118 Westgate Street Oak Park IL 60301	LUST

<b>Incident No:</b>	20160362	<b>LPC No:</b>	0312255261
<b>Incidents ID:</b>	27862	<b>IEMA Date:</b>	05/04/2016
<b>NFR Date:</b>		<b>Regulation:</b>	734
<b>Gasoline:</b>	True	<b>C 20 Day Report Date:</b>	
<b>Unleaded:</b>	False	<b>C 45 Day Report Date:</b>	
<b>Diesel:</b>	False	<b>NFR Recorded Date:</b>	
<b>Fuel Oil:</b>	False	<b>Pre 74 Date:</b>	
<b>Jet Fuel:</b>	False	<b>Proj Manager Phone:</b>	
<b>Used Oil:</b>	False	<b>Proj Mngr First Nm:</b>	
<b>Non Petroleum Prod:</b>	False	<b>Proj Mngr Last Nm:</b>	
<b>Other Petroleum:</b>	True	<b>Proj Manager Email:</b>	
<b>Non LUST Date:</b>		<b>Site County:</b>	Cook
<b>Non LUST Letter Dt:</b>			
<b>Heating Oil Letter Date:</b>	05/25/2016		
<b>Free Product Discovery Date:</b>			
<b>Primary Resp Party Name:</b>	LMC Oak Park Holdings, LLC		
<b>Primary Resp Party Address:</b>	1300 East Woodfield Rd., Suite 304		
<b>Primary Resp Party City:</b>	Schaumburg		
<b>Primary Resp Party State:</b>	IL		
<b>Primary Resp Party Zip:</b>	60173-4984		
<b>Primary Resp Party Phone:</b>	8475923895		
<b>Primary Resp Party Contact:</b>	Jonathan Kubow		

<a href="#">27</a>	1 of 1	N	0.17 / 922.32	635.33 / 10	Construction Site 1132-1135 Westgate Oak Park, IL 60440 IL	UST
--------------------	--------	---	---------------	-------------	---	-----

<b>Facility No:</b>	2046110	<b>Owner Type:</b>	Private
<b>Facility Status:</b>	Exempt	<b>Owner Name:</b>	LMC Oak Park Holdings, LLC
<b>Facility Type:</b>	Construction	<b>Owner Status:</b>	Current Owner
<b>County:</b>	Cook		
<b>Facility URL:</b>	<a href="http://webapps.sfm.illinois.gov/ustsearch/Facility.aspx?ID=2046110">http://webapps.sfm.illinois.gov/ustsearch/Facility.aspx?ID=2046110</a>		

#### Tank Information

<b>Tank No:</b>	3	<b>Capacity:</b>	1000
<b>UI No:</b>		<b>Petroleum Use:</b>	
<b>Status:</b>	Removed	<b>Product:</b>	Heating Oil
<b>Removed Date:</b>	4/12/2016	<b>CERCLA Substance:</b>	
<b>Install Date:</b>		<b>Current Age:</b>	
<b>Abandoned Date:</b>		<b>Abandoned Material:</b>	
<b>Last Used Date:</b>	12/31/1973	<b>Product Date:</b>	
<b>Red Tag Issue Date:</b>		<b>Fee Due:</b>	\$0.00
<b>CAS Code:</b>		<b>Regulated Status:</b>	State
<b>OSFM First Noti Dt:</b>	6/20/2016		

#### Tank Information

<b>Tank No:</b>	5	<b>Capacity:</b>	2000
<b>UI No:</b>		<b>Petroleum Use:</b>	
<b>Status:</b>	Removed	<b>Product:</b>	Heating Oil
<b>Removed Date:</b>	4/12/2016	<b>CERCLA Substance:</b>	
<b>Install Date:</b>		<b>Current Age:</b>	
<b>Abandoned Date:</b>		<b>Abandoned Material:</b>	
<b>Last Used Date:</b>	12/31/1973	<b>Product Date:</b>	
<b>Red Tag Issue Date:</b>		<b>Fee Due:</b>	\$0.00
<b>CAS Code:</b>		<b>Regulated Status:</b>	State
<b>OSFM First Noti Dt:</b>	6/20/2016		

Map Key	Number of Records	Direction	Distance (mi/ft)	Elev/Diff (ft)	Site	DB
---------	-------------------	-----------	------------------	----------------	------	----

**Tank Information**

<b>Tank No:</b>	1	<b>Capacity:</b>	1500
<b>UI No:</b>		<b>Petroleum Use:</b>	
<b>Status:</b>	Removed	<b>Product:</b>	Heating Oil
<b>Removed Date:</b>	4/5/2016	<b>CERCLA Substance:</b>	
<b>Install Date:</b>		<b>Current Age:</b>	
<b>Abandoned Date:</b>		<b>Abandoned Material:</b>	
<b>Last Used Date:</b>	12/31/1973	<b>Product Date:</b>	
<b>Red Tag Issue Date:</b>		<b>Fee Due:</b>	\$0.00
<b>CAS Code:</b>		<b>Regulated Status:</b>	State
<b>OSFM First Noti Dt:</b>	6/20/2016		

**Tank Information**

<b>Tank No:</b>	2	<b>Capacity:</b>	260
<b>UI No:</b>		<b>Petroleum Use:</b>	
<b>Status:</b>	Removed	<b>Product:</b>	Gasoline
<b>Removed Date:</b>	4/12/2016	<b>CERCLA Substance:</b>	
<b>Install Date:</b>		<b>Current Age:</b>	
<b>Abandoned Date:</b>		<b>Abandoned Material:</b>	
<b>Last Used Date:</b>	12/31/1973	<b>Product Date:</b>	
<b>Red Tag Issue Date:</b>		<b>Fee Due:</b>	\$0.00
<b>CAS Code:</b>		<b>Regulated Status:</b>	Exempt
<b>OSFM First Noti Dt:</b>	6/20/2016		

**Tank Information**

<b>Tank No:</b>	4	<b>Capacity:</b>	500
<b>UI No:</b>		<b>Petroleum Use:</b>	
<b>Status:</b>	Removed	<b>Product:</b>	Gasoline
<b>Removed Date:</b>	4/12/2016	<b>CERCLA Substance:</b>	
<b>Install Date:</b>		<b>Current Age:</b>	
<b>Abandoned Date:</b>		<b>Abandoned Material:</b>	
<b>Last Used Date:</b>	12/31/1973	<b>Product Date:</b>	
<b>Red Tag Issue Date:</b>		<b>Fee Due:</b>	\$0.00
<b>CAS Code:</b>		<b>Regulated Status:</b>	Exempt
<b>OSFM First Noti Dt:</b>	6/20/2016		

**Owner Summary**

<b>Owner No:</b>	U0038210	<b>Owner Status:</b>	Current Owner
<b>Owner Name:</b>	LMC Oak Park Holdings, LLC	<b>Purchase Date:</b>	
<b>Ownership History:</b>	<a href="http://webapps.sfm.illinois.gov/ustsearch/Ownership.aspx?ID=2046110">http://webapps.sfm.illinois.gov/ustsearch/Ownership.aspx?ID=2046110</a>		

**Owner Details**

<b>Owner Name:</b>	LMC Oak Park Holdings, LLC	<b>Purchase Date:</b>	
<b>Owner Address:</b>	1300 E. Woodfield Rd., Suite 304 Schaumburg, IL 60173	<b>Type Financial Resp:</b>	
<b>Owner Status:</b>	Current Owner	<b>Fin Resp Rpt Due:</b>	

**IEMA No**

<b>Permit No:</b>	00400-2016REM	<b>Inspection Date:</b>	4/12/2016
<b>IEMA No:</b>	16-0268	<b>Inspection Type:</b>	Removal Log
<b>IEMA Link:</b>	<a href="http://epadata.epa.state.il.us/land/ust/LIT-Display.asp?INCIDENT=20160268">http://epadata.epa.state.il.us/land/ust/LIT-Display.asp?INCIDENT=20160268</a>		

<b>Permit No:</b>	00340-2016REM	<b>Inspection Date:</b>	4/5/2016
<b>IEMA No:</b>	16-0268	<b>Inspection Type:</b>	Removal Log
<b>IEMA Link:</b>	<a href="http://epadata.epa.state.il.us/land/ust/LIT-Display.asp?INCIDENT=20160268">http://epadata.epa.state.il.us/land/ust/LIT-Display.asp?INCIDENT=20160268</a>		

Map Key	Number of Records	Direction	Distance (mi/ft)	Elev/Diff (ft)	Site	DB
---------	-------------------	-----------	------------------	----------------	------	----

**Facility Details**

<b>MFD Permit Issue Dt:</b>		<b>Green Tag Decal:</b>
<b>MFD Permit Exp Dt:</b>		<b>Green Tag Issue Date:</b>
<b>MFD Forms Status:</b>	No Forms Found	<b>Green Tag Exp Date:</b>
<b>Property Parcel:</b>		<b>Motor Fuel Type:</b>
<b>Pending Nov:</b>	No	
<b>Permit History Link:</b>	<a href="https://webapps.sfm.illinois.gov/USTPortal/Permit/FacilityPermitList/2046110">https://webapps.sfm.illinois.gov/USTPortal/Permit/FacilityPermitList/2046110</a>	

<a href="#">28</a>	1 of 1	<b>E</b>	<b>0.18 / 960.89</b>	<b>624.37 / -1</b>	<b>Pleasant / Home 950 Pleasant St Oak Park, IL 60302 IL</b>	<b>UST</b>
--------------------	--------	----------	----------------------	--------------------	--	------------

<b>Facility No:</b>	2041067	<b>Owner Type:</b>	
<b>Facility Status:</b>	Exempt	<b>Owner Name:</b>	R. P. Fox & Associates
<b>Facility Type:</b>	None	<b>Owner Status:</b>	Current Owner
<b>County:</b>	Cook		
<b>Facility URL:</b>	<a href="http://webapps.sfm.illinois.gov/ustsearch/Facility.aspx?ID=2041067">http://webapps.sfm.illinois.gov/ustsearch/Facility.aspx?ID=2041067</a>		

**Tank Information**

<b>Tank No:</b>	1	<b>Capacity:</b>	8000
<b>UI No:</b>		<b>Petroleum Use:</b>	
<b>Status:</b>	Removed	<b>Product:</b>	Heating Oil
<b>Removed Date:</b>	5/29/2002	<b>CERCLA Substance:</b>	
<b>Install Date:</b>		<b>Current Age:</b>	
<b>Abandoned Date:</b>		<b>Abandoned Material:</b>	
<b>Last Used Date:</b>	12/31/1973	<b>Product Date:</b>	
<b>Red Tag Issue Date:</b>		<b>Fee Due:</b>	
<b>CAS Code:</b>		<b>Regulated Status:</b>	State
<b>OSFM First Noti Dt:</b>	7/18/2002		

**Owner Summary**

<b>Owner No:</b>	U0028013	<b>Owner Status:</b>	Current Owner
<b>Owner Name:</b>	R. P. Fox & Associates	<b>Purchase Date:</b>	
<b>Ownership History:</b>	<a href="http://webapps.sfm.illinois.gov/ustsearch/Ownership.aspx?ID=2041067">http://webapps.sfm.illinois.gov/ustsearch/Ownership.aspx?ID=2041067</a>		

**Owner Details**

<b>Owner Name:</b>	R. P. Fox & Associates	<b>Purchase Date:</b>	
<b>Owner Address:</b>	1110 Pleasant Drive Oak Park, IL 60302	<b>Type Financial Resp:</b>	
<b>Owner Status:</b>	Current Owner	<b>Fin Resp Rpt Due:</b>	

**Facility Details**

<b>MFD Permit Issue Dt:</b>		<b>Green Tag Decal:</b>
<b>MFD Permit Exp Dt:</b>		<b>Green Tag Issue Date:</b>
<b>MFD Forms Status:</b>	No Forms Found	<b>Green Tag Exp Date:</b>
<b>Property Parcel:</b>		<b>Motor Fuel Type:</b>
<b>Pending Nov:</b>	No	
<b>Permit History Link:</b>	<a href="https://webapps.sfm.illinois.gov/USTPortal/Permit/FacilityPermitList/2041067">https://webapps.sfm.illinois.gov/USTPortal/Permit/FacilityPermitList/2041067</a>	

<a href="#">29</a>	1 of 1	<b>WNW</b>	<b>0.18 / 944.40</b>	<b>629.11 / 3</b>	<b>CVS PHARMACY 8736 7216 CIRCLE AVE FOREST PARK IL 60130</b>	<b>RCRA LQG</b>
--------------------	--------	------------	----------------------	-------------------	---	-----------------

<b>EPA Handler ID:</b>	ILR000172957
<b>Gen Status Universe:</b>	Large Quantity Generator
<b>Contact Name:</b>	ERIC ENSMINGER
<b>Contact Address:</b>	

<b>Map Key</b>	<b>Number of Records</b>	<b>Direction</b>	<b>Distance (mi/ft)</b>	<b>Elev/Diff (ft)</b>	<b>Site</b>	<b>DB</b>
<b>Contact Phone No and Ext:</b>		401-765-1500				
<b>Contact Email:</b>						
<b>Contact Country:</b>						
<b>County Name:</b>		COOK				
<b>EPA Region:</b>		05				
<b>Land Type:</b>		Private				
<b>Receive Date:</b>		20180301				

**Violation/Evaluation Summary**

**Note:** NO RECORDS: As of November 2019, there are no Compliance Monitoring and Enforcement (violation) records associated with this facility (EPA ID).

**Handler Summary**

<b>Importer Activity:</b>	No
<b>Mixed Waste Generator:</b>	No
<b>Transporter Activity:</b>	No
<b>Transfer Facility:</b>	No
<b>Onsite Burner Exemption:</b>	No
<b>Furnace Exemption:</b>	No
<b>Underground Injection Activity:</b>	No
<b>Commercial TSD:</b>	No
<b>Used Oil Transporter:</b>	No
<b>Used Oil Transfer Facility:</b>	No
<b>Used Oil Processor:</b>	No
<b>Used Oil Refiner:</b>	No
<b>Used Oil Burner:</b>	No
<b>Used Oil Market Burner:</b>	No
<b>Used Oil Spec Marketer:</b>	No

**Hazardous Waste Handler Details**

<b>Sequence No:</b>	1
<b>Receive Date:</b>	20120501
<b>Handler Name:</b>	CVS PHARMACY 8736
<b>Generator Status Universe:</b>	Large Quantity Generator
<b>Source Type:</b>	Notification

**Waste Code Details**

<b>Hazardous Waste Code:</b>	D001
<b>Waste Code Description:</b>	IGNITABLE WASTE
<b>Hazardous Waste Code:</b>	D002
<b>Waste Code Description:</b>	CORROSIVE WASTE
<b>Hazardous Waste Code:</b>	P001
<b>Waste Code Description:</b>	2H-1-BENZOPYRAN-2-ONE, 4-HYDROXY-3-(3-OXO-1-PHENYLBUTYL)-, & SALTS, WHEN PRESENT AT CONCENTRATIONS GREATER THAN 0.3% (OR) WARFARIN, & SALTS, WHEN PRESENT AT CONCENTRATIONS GREATER THAN 0.3%
<b>Hazardous Waste Code:</b>	P042
<b>Waste Code Description:</b>	1,2-BENZENEDIOL, 4-[1-HYDROXY-2-(METHYLAMINO)ETHYL]-, (R)- (OR) EPINEPHRINE
<b>Hazardous Waste Code:</b>	P075
<b>Waste Code Description:</b>	NICOTINE, & SALTS (OR) PYRIDINE, 3-(1-METHYL-2-PYRROLIDINYL)-,(S)-, & SALTS
<b>Hazardous Waste Code:</b>	P081
<b>Waste Code Description:</b>	1,2,3-PROPANETRIOL, TRINITRATE (R) (OR) NITROGLYCERINE (R)

**Hazardous Waste Handler Details**

<b>Map Key</b>	<b>Number of Records</b>	<b>Direction</b>	<b>Distance (mi/ft)</b>	<b>Elev/Diff (ft)</b>	<b>Site</b>	<b>DB</b>
<b>Sequence No:</b>			1			
<b>Receive Date:</b>			20130301			
<b>Handler Name:</b>			CVS PHARMACY 8736			
<b>Generator Status Universe:</b>			Large Quantity Generator			
<b>Source Type:</b>			Annual/Biennial Report update with Notification			

**Waste Code Details**

<b>Hazardous Waste Code:</b>	D001
<b>Waste Code Description:</b>	IGNITABLE WASTE
<b>Hazardous Waste Code:</b>	D002
<b>Waste Code Description:</b>	CORROSIVE WASTE
<b>Hazardous Waste Code:</b>	D009
<b>Waste Code Description:</b>	MERCURY
<b>Hazardous Waste Code:</b>	D011
<b>Waste Code Description:</b>	SILVER
<b>Hazardous Waste Code:</b>	P001
<b>Waste Code Description:</b>	2H-1-BENZOPYRAN-2-ONE, 4-HYDROXY-3-(3-OXO-1-PHENYLBUTYL)-, & SALTS, WHEN PRESENT AT CONCENTRATIONS GREATER THAN 0.3% (OR) WARFARIN, & SALTS, WHEN PRESENT AT CONCENTRATIONS GREATER THAN 0.3%
<b>Hazardous Waste Code:</b>	P075
<b>Waste Code Description:</b>	NICOTINE, & SALTS (OR) PYRIDINE, 3-(1-METHYL-2-PYRROLIDINYL)-,(S)-, & SALTS
<b>Hazardous Waste Code:</b>	P081
<b>Waste Code Description:</b>	1,2,3-PROPANETRIOL, TRINITRATE (R) (OR) NITROGLYCERINE (R)
<b>Hazardous Waste Code:</b>	P188
<b>Waste Code Description:</b>	BENZOIC ACID, 2-HYDROXY-, COMPD. WITH (3AS-CIS)-1,2,3,3A,8,8A-HEXAHYDRO-1,3A,8-TRIMETHYLPYRROLO[2,3-B]INDOL-5-YL METHYLCARBAMATE ESTER (1:1) (OR) PHYSOSTIGMINE SALICYLATE

**Hazardous Waste Handler Details**

<b>Sequence No:</b>	2
<b>Receive Date:</b>	20150626
<b>Handler Name:</b>	CVS PHARMACY 8736
<b>Generator Status Universe:</b>	Large Quantity Generator
<b>Source Type:</b>	Notification

**Waste Code Details**

<b>Hazardous Waste Code:</b>	D001
<b>Waste Code Description:</b>	IGNITABLE WASTE
<b>Hazardous Waste Code:</b>	D002
<b>Waste Code Description:</b>	CORROSIVE WASTE
<b>Hazardous Waste Code:</b>	D009
<b>Waste Code Description:</b>	MERCURY
<b>Hazardous Waste Code:</b>	D011
<b>Waste Code Description:</b>	SILVER
<b>Hazardous Waste Code:</b>	P001
<b>Waste Code Description:</b>	2H-1-BENZOPYRAN-2-ONE, 4-HYDROXY-3-(3-OXO-1-PHENYLBUTYL)-, & SALTS, WHEN PRESENT AT CONCENTRATIONS GREATER THAN 0.3% (OR) WARFARIN, & SALTS, WHEN PRESENT AT CONCENTRATIONS GREATER THAN 0.3%
<b>Hazardous Waste Code:</b>	P075
<b>Waste Code Description:</b>	NICOTINE, & SALTS (OR) PYRIDINE, 3-(1-METHYL-2-PYRROLIDINYL)-,(S)-, & SALTS



<b>Map Key</b>	<b>Number of Records</b>	<b>Direction</b>	<b>Distance (mi/ft)</b>	<b>Elev/Diff (ft)</b>	<b>Site</b>	<b>DB</b>
<b>Hazardous Waste Code:</b>			P081			
<b>Waste Code Description:</b>			1,2,3-PROPANETRIOL, TRINITRATE (R) (OR) NITROGLYCERINE (R)			
<b>Hazardous Waste Code:</b>			P188			
<b>Waste Code Description:</b>			BENZOIC ACID, 2-HYDROXY-, COMPD. WITH (3AS-CIS)-1,2,3,3A,8,8A-HEXAHYDRO-1,3A,8-TRIMETHYLPYRROLO[2,3-B]INDOL-5-YL METHYLCARBAMATE ESTER (1:1) (OR) PHYSOSTIGMINE SALICYLATE			
<b><u>Hazardous Waste Handler Details</u></b>						
<b>Sequence No:</b>			2			
<b>Receive Date:</b>			20160301			
<b>Handler Name:</b>			CVS PHARMACY 8736			
<b>Generator Status Universe:</b>			Large Quantity Generator			
<b>Source Type:</b>			Annual/Biennial Report update with Notification			
<b><u>Waste Code Details</u></b>						
<b>Hazardous Waste Code:</b>			D001			
<b>Waste Code Description:</b>			IGNITABLE WASTE			
<b>Hazardous Waste Code:</b>			D002			
<b>Waste Code Description:</b>			CORROSIVE WASTE			
<b>Hazardous Waste Code:</b>			D007			
<b>Waste Code Description:</b>			CHROMIUM			
<b>Hazardous Waste Code:</b>			D010			
<b>Waste Code Description:</b>			SELENIUM			
<b>Hazardous Waste Code:</b>			P001			
<b>Waste Code Description:</b>			2H-1-BENZOPYRAN-2-ONE, 4-HYDROXY-3-(3-OXO-1-PHENYLBUTYL)-, & SALTS, WHEN PRESENT AT CONCENTRATIONS GREATER THAN 0.3% (OR) WARFARIN, & SALTS, WHEN PRESENT AT CONCENTRATIONS GREATER THAN 0.3%			
<b>Hazardous Waste Code:</b>			P075			
<b>Waste Code Description:</b>			NICOTINE, & SALTS (OR) PYRIDINE, 3-(1-METHYL-2-PYRROLIDINYL)-,(S)-, & SALTS			
<b>Hazardous Waste Code:</b>			U002			
<b>Waste Code Description:</b>			2-PROPANONE (I) (OR) ACETONE (I)			
<b><u>Hazardous Waste Handler Details</u></b>						
<b>Sequence No:</b>			3			
<b>Receive Date:</b>			20160725			
<b>Handler Name:</b>			CVS PHARMACY 8736			
<b>Generator Status Universe:</b>			Large Quantity Generator			
<b>Source Type:</b>			Notification			
<b><u>Waste Code Details</u></b>						
<b>Hazardous Waste Code:</b>			D001			
<b>Waste Code Description:</b>			IGNITABLE WASTE			
<b>Hazardous Waste Code:</b>			D002			
<b>Waste Code Description:</b>			CORROSIVE WASTE			
<b>Hazardous Waste Code:</b>			D007			
<b>Waste Code Description:</b>			CHROMIUM			
<b>Hazardous Waste Code:</b>			D010			
<b>Waste Code Description:</b>			SELENIUM			
<b>Hazardous Waste Code:</b>			P001			

Map Key	Number of Records	Direction	Distance (mi/ft)	Elev/Diff (ft)	Site	DB
---------	-------------------	-----------	------------------	----------------	------	----

**Waste Code Description:** 2H-1-BENZOPYRAN-2-ONE, 4-HYDROXY-3-(3-OXO-1-PHENYLBUTYL)-, & SALTS, WHEN PRESENT AT CONCENTRATIONS GREATER THAN 0.3% (OR) WARFARIN, & SALTS, WHEN PRESENT AT CONCENTRATIONS GREATER THAN 0.3%

**Hazardous Waste Code:** P075  
**Waste Code Description:** NICOTINE, & SALTS (OR) PYRIDINE, 3-(1-METHYL-2-PYRROLIDINYL)-,(S)-, & SALTS

**Hazardous Waste Code:** U002  
**Waste Code Description:** 2-PROPANONE (I) (OR) ACETONE (I)

**Hazardous Waste Handler Details**

**Sequence No:** 3  
**Receive Date:** 20180301  
**Handler Name:** CVS PHARMACY 8736  
**Generator Status Universe:** Large Quantity Generator  
**Source Type:** Annual/Biennial Report update with Notification

**Waste Code Details**

**Hazardous Waste Code:** D001  
**Waste Code Description:** IGNITABLE WASTE

**Hazardous Waste Code:** D002  
**Waste Code Description:** CORROSIVE WASTE

**Hazardous Waste Code:** D007  
**Waste Code Description:** CHROMIUM

**Hazardous Waste Code:** D010  
**Waste Code Description:** SELENIUM

**Hazardous Waste Code:** P001  
**Waste Code Description:** 2H-1-BENZOPYRAN-2-ONE, 4-HYDROXY-3-(3-OXO-1-PHENYLBUTYL)-, & SALTS, WHEN PRESENT AT CONCENTRATIONS GREATER THAN 0.3% (OR) WARFARIN, & SALTS, WHEN PRESENT AT CONCENTRATIONS GREATER THAN 0.3%

**Hazardous Waste Code:** P075  
**Waste Code Description:** NICOTINE, & SALTS (OR) PYRIDINE, 3-(1-METHYL-2-PYRROLIDINYL)-,(S)-, & SALTS

**Hazardous Waste Code:** U002  
**Waste Code Description:** 2-PROPANONE (I) (OR) ACETONE (I)

**Owner/Operator Details**

<b>Owner/Operator Ind:</b> Current Owner	<b>Street No:</b>
<b>Type:</b> Private	<b>Street 1:</b> 250 PARKCENTER BLVD
<b>Name:</b> ALBERTSONS	<b>Street 2:</b> P O BOX 20
<b>Date Became Current:</b> 19860911	<b>City:</b> BOISE
<b>Date Ended Current:</b>	<b>State:</b> ID
<b>Phone:</b>	<b>Country:</b> US
<b>Source Type:</b> Annual/Biennial Report update with Notification	<b>Zip Code:</b> 83726

<b>Owner/Operator Ind:</b> Current Owner	<b>Street No:</b>
<b>Type:</b> Private	<b>Street 1:</b> 420 CLINTON PL
<b>Name:</b> BERN BUILDERS OF ILLINOIS LLC	<b>Street 2:</b>
<b>Date Became Current:</b> 19860911	<b>City:</b> RIVER FOREST
<b>Date Ended Current:</b>	<b>State:</b> IL
<b>Phone:</b> 708-209-8002	<b>Country:</b> US
<b>Source Type:</b> Notification	<b>Zip Code:</b> 60305

<b>Owner/Operator Ind:</b> Current Operator	<b>Street No:</b>
<b>Type:</b> Private	<b>Street 1:</b>
<b>Name:</b> HIGHLAND PARK CVS LLC	<b>Street 2:</b>
<b>Date Became Current:</b> 20060602	<b>City:</b>
<b>Date Ended Current:</b>	<b>State:</b>

Map Key	Number of Records	Direction	Distance (mi/ft)	Elev/Diff (ft)	Site	DB
---------	-------------------	-----------	------------------	----------------	------	----

<b>Phone:</b>				<b>Country:</b>	US	
<b>Source Type:</b>	Notification			<b>Zip Code:</b>		
<b>Owner/Operator Ind:</b>	Current Owner			<b>Street No:</b>		
<b>Type:</b>	Private			<b>Street 1:</b>	420 CLINTON PLACE	
<b>Name:</b>	BERN BUILDERS OF ILLINOIS LLC			<b>Street 2:</b>		
<b>Date Became Current:</b>	19860911			<b>City:</b>	RIVER FOREST	
<b>Date Ended Current:</b>				<b>State:</b>	IL	
<b>Phone:</b>	708-209-8002			<b>Country:</b>	US	
<b>Source Type:</b>	Notification			<b>Zip Code:</b>	60305	
<b>Owner/Operator Ind:</b>	Current Owner			<b>Street No:</b>		
<b>Type:</b>	Private			<b>Street 1:</b>	420 CLINTON PLACE	
<b>Name:</b>	BERN BUILDERS OF ILLINOIS			<b>Street 2:</b>		
<b>Date Became Current:</b>	19860911			<b>City:</b>	RIVER FOREST	
<b>Date Ended Current:</b>				<b>State:</b>	IL	
<b>Phone:</b>	708-209-8002			<b>Country:</b>	US	
<b>Source Type:</b>	Notification			<b>Zip Code:</b>	60305	
<b>Owner/Operator Ind:</b>	Current Operator			<b>Street No:</b>		
<b>Type:</b>	Private			<b>Street 1:</b>	ONE CVS DR	
<b>Name:</b>	CVS			<b>Street 2:</b>		
<b>Date Became Current:</b>	20060602			<b>City:</b>	WOONSOCKET	
<b>Date Ended Current:</b>				<b>State:</b>	RI	
<b>Phone:</b>				<b>Country:</b>	US	
<b>Source Type:</b>	Annual/Biennial Report update with Notification			<b>Zip Code:</b>	02895	
<b>Owner/Operator Ind:</b>	Current Operator			<b>Street No:</b>		
<b>Type:</b>	Private			<b>Street 1:</b>	ONE CVS DR	
<b>Name:</b>	CVS			<b>Street 2:</b>		
<b>Date Became Current:</b>	20060602			<b>City:</b>	WOONSOCKET	
<b>Date Ended Current:</b>				<b>State:</b>	RI	
<b>Phone:</b>				<b>Country:</b>	US	
<b>Source Type:</b>	Notification			<b>Zip Code:</b>	02895	

**Historical Handler Details**

<b>Receive Dt:</b>	20160725
<b>Generator Code Description:</b>	Large Quantity Generator
<b>Handler Name:</b>	CVS PHARMACY 8736
<b>Receive Dt:</b>	20160301
<b>Generator Code Description:</b>	Large Quantity Generator
<b>Handler Name:</b>	CVS PHARMACY 8736
<b>Receive Dt:</b>	20150626
<b>Generator Code Description:</b>	Very Small Quantity Generator
<b>Handler Name:</b>	CVS PHARMACY 8736
<b>Receive Dt:</b>	20130301
<b>Generator Code Description:</b>	Large Quantity Generator
<b>Handler Name:</b>	CVS PHARMACY 8736
<b>Receive Dt:</b>	20120501
<b>Generator Code Description:</b>	Very Small Quantity Generator
<b>Handler Name:</b>	CVS PHARMACY 8736

<b>30</b>	<b>1 of 3</b>	<b>NNW</b>	<b>0.18 / 948.96</b>	<b>636.66 / 11</b>	<b>Oak Park, Village of 1160 West Westgate Oak Park IL 60302</b>	<b>LUST</b>
-----------	---------------	------------	----------------------	--------------------	--	-------------

<b>Incident No:</b>	961956	<b>LPC No:</b>	0312255135
<b>Incidents ID:</b>	19784	<b>IEMA Date:</b>	10/22/1996
<b>NFR Date:</b>		<b>Regulation:</b>	732
<b>Gasoline:</b>	False	<b>C 20 Day Report Date:</b>	
<b>Unleaded:</b>	False	<b>C 45 Day Report Date:</b>	
<b>Diesel:</b>	False	<b>NFR Recorded Date:</b>	

Map Key	Number of Records	Direction	Distance (mi/ft)	Elev/Diff (ft)	Site	DB
---------	-------------------	-----------	------------------	----------------	------	----

<b>Fuel Oil:</b>	True				<b>Pre 74 Date:</b>	
<b>Jet Fuel:</b>	False				<b>Proj Manager Phone:</b>	
<b>Used Oil:</b>	False				<b>Proj Mngr First Nm:</b>	Bill
<b>Non Petroleum Prod:</b>	False				<b>Proj Mngr Last Nm:</b>	Haskins
<b>Other Petroleum:</b>	False				<b>Proj Manager Email:</b>	
<b>Non LUST Date:</b>					<b>Site County:</b>	Cook
<b>Non LUST Letter Dt:</b>						
<b>Heating Oil Letter Date:</b>	02/07/1997					
<b>Free Product Discovery Date:</b>						
<b>Primary Resp Party Name:</b>	Village of Oak Park					
<b>Primary Resp Party Address:</b>	1 Village Hall Plaza					
<b>Primary Resp Party City:</b>	Oak Park					
<b>Primary Resp Party State:</b>	IL					
<b>Primary Resp Party Zip:</b>	60302					
<b>Primary Resp Party Phone:</b>						
<b>Primary Resp Party Contact:</b>	Jim Budrick					

<a href="#">30</a>	2 of 3	NNW	0.18 / 948.96	636.66 / 11	Village of Oak Park 1160 Westgate Street Oak Park IL 60302	SRP
--------------------	--------	-----	---------------	-------------	--	-----

<b>I EPA ID:</b>	0312255135			<b>Longitude:</b>	-87.804361
<b>US EPA ID:</b>				<b>Latitude:</b>	41.888109
<b>County:</b>	Cook				

**Site Applicant / Consultant Information**

<b>RA Title:</b>	Mr.	<b>Received SA Date:</b>	4/8/1997 12:00:00 AM
<b>RA First Name:</b>	James	<b>PM ID:</b>	Todd Hall
<b>RA Last Name:</b>	Budrick	<b>Foury Letter Date:</b>	
<b>RA Address1:</b>	1 Village Hall Plaza	<b>Active Site:</b>	No
<b>RA Address2:</b>		<b>Consultant Address1:</b>	65 East Wacker Place
<b>RA City:</b>	Oak Park, IL	<b>Consultant Address2:</b>	Suite 1500
<b>RA Zip:</b>	60303	<b>Consultant City:</b>	Chicago, IL
<b>Consultant Contact:</b>	Samuel T. Bodine	<b>Consultant Zip:</b>	60601
<b>RA Company:</b>	Village of Oak Park		
<b>Consultant Company:</b>	Carlson Environmental, Inc.		

<a href="#">30</a>	3 of 3	NNW	0.18 / 948.96	636.66 / 11	Vacant Building 1160 West Westgate Oak Park, IL 60302 IL	UST
--------------------	--------	-----	---------------	-------------	---	-----

<b>Facility No:</b>	2035290	<b>Owner Type:</b>	
<b>Facility Status:</b>	Exempt	<b>Owner Name:</b>	Village of Oak Park
<b>Facility Type:</b>	None	<b>Owner Status:</b>	Current Owner
<b>County:</b>	Cook		
<b>Facility URL:</b>	http://webapps.sfm.illinois.gov/ustsearch/Facility.aspx?ID=2035290		

**Tank Information**

<b>Tank No:</b>	2	<b>Capacity:</b>	3500
<b>UI No:</b>		<b>Petroleum Use:</b>	Consumptive Use on Premises
<b>Status:</b>	Removed	<b>Product:</b>	Heating Oil
<b>Removed Date:</b>	9/21/1996	<b>CERCLA Substance:</b>	
<b>Install Date:</b>	1/1/1937	<b>Current Age:</b>	59
<b>Abandoned Date:</b>		<b>Abandoned Material:</b>	
<b>Last Used Date:</b>	1/1/1937	<b>Product Date:</b>	
<b>Red Tag Issue Date:</b>		<b>Fee Due:</b>	
<b>CAS Code:</b>		<b>Regulated Status:</b>	Exempt
<b>OSFM First Noti Dt:</b>	12/30/1996		

**Tank Information**

Map Key	Number of Records	Direction	Distance (mi/ft)	Elev/Diff (ft)	Site	DB
---------	-------------------	-----------	------------------	----------------	------	----

<b>Tank No:</b>	4				<b>Capacity:</b>	1500
<b>UI No:</b>					<b>Petroleum Use:</b>	Consumptive Use on Premises
<b>Status:</b>	Removed				<b>Product:</b>	Heating Oil
<b>Removed Date:</b>	9/21/1996				<b>CERCLA Substance:</b>	
<b>Install Date:</b>	1/1/1937				<b>Current Age:</b>	59
<b>Abandoned Date:</b>					<b>Abandoned Material:</b>	
<b>Last Used Date:</b>	1/1/1937				<b>Product Date:</b>	
<b>Red Tag Issue Date:</b>					<b>Fee Due:</b>	
<b>CAS Code:</b>					<b>Regulated Status:</b>	Exempt
<b>OSFM First Noti Dt:</b>	12/30/1996					

**Tank Information**

<b>Tank No:</b>	1				<b>Capacity:</b>	3500
<b>UI No:</b>					<b>Petroleum Use:</b>	Consumptive Use on Premises
<b>Status:</b>	Removed				<b>Product:</b>	Heating Oil
<b>Removed Date:</b>	9/21/1996				<b>CERCLA Substance:</b>	
<b>Install Date:</b>	1/1/1937				<b>Current Age:</b>	59
<b>Abandoned Date:</b>					<b>Abandoned Material:</b>	
<b>Last Used Date:</b>	1/1/1937				<b>Product Date:</b>	
<b>Red Tag Issue Date:</b>					<b>Fee Due:</b>	
<b>CAS Code:</b>					<b>Regulated Status:</b>	Exempt
<b>OSFM First Noti Dt:</b>	12/30/1996					

**Tank Information**

<b>Tank No:</b>	3				<b>Capacity:</b>	1500
<b>UI No:</b>					<b>Petroleum Use:</b>	Consumptive Use on Premises
<b>Status:</b>	Removed				<b>Product:</b>	Heating Oil
<b>Removed Date:</b>	9/21/1996				<b>CERCLA Substance:</b>	
<b>Install Date:</b>	1/1/1937				<b>Current Age:</b>	59
<b>Abandoned Date:</b>					<b>Abandoned Material:</b>	
<b>Last Used Date:</b>	1/1/1937				<b>Product Date:</b>	
<b>Red Tag Issue Date:</b>					<b>Fee Due:</b>	
<b>CAS Code:</b>					<b>Regulated Status:</b>	Exempt
<b>OSFM First Noti Dt:</b>	12/30/1996					

**Owner Summary**

<b>Owner No:</b>	U0011207	<b>Owner Status:</b>	Current Owner
<b>Owner Name:</b>	Village of Oak Park	<b>Purchase Date:</b>	3/27/1996
<b>Ownership History:</b>	<a href="http://webapps.sfm.illinois.gov/ustsearch/Ownership.aspx?ID=2035290">http://webapps.sfm.illinois.gov/ustsearch/Ownership.aspx?ID=2035290</a>		

**Owner Details**

<b>Owner Name:</b>	Village of Oak Park	<b>Purchase Date:</b>	3/27/1996
<b>Owner Address:</b>	1Village Hall Plaza Oak Park, IL 60304		
<b>Owner Status:</b>	Current Owner	<b>Type Financial Resp:</b>	
		<b>Fin Resp Rpt Due:</b>	

**Facility Details**

<b>MFD Permit Issue Dt:</b>		<b>Green Tag Decal:</b>	
<b>MFD Permit Exp Dt:</b>		<b>Green Tag Issue Date:</b>	
<b>MFD Forms Status:</b>	No Forms Found	<b>Green Tag Exp Date:</b>	
<b>Property Parcel:</b>		<b>Motor Fuel Type:</b>	
<b>Pending Nov:</b>	No		
<b>Permit History Link:</b>	<a href="https://webapps.sfm.illinois.gov/USTPortal/Permit/FacilityPermitList/2035290">https://webapps.sfm.illinois.gov/USTPortal/Permit/FacilityPermitList/2035290</a>		

Map Key	Number of Records	Direction	Distance (mi/ft)	Elev/Diff (ft)	Site	DB
Acres Property ID:	226261				SFLLP Fact Owship:	
Prprty Size(Acres):	.48				Hzrntl Collct Mthd:	
Type of Funding:	Hazardous				Source Map Scale:	
Local Property No:	15-12-404-005-0000, 15-12-404-006-0000				Reference Point:	
Ownership Entity:	Private				Horiz Refer Datum:	
Current Owner:	Kevil's Restaurant, Meredith Culligan Water				Latitude:	41.8862617
DID Ownrshp Chng:	N				Longitude:	-87.80643120000002
Cleanup Required:		N				
Cntmnt Fnd Ctrl Sbstncs:						
Cntmnt Fnd Petroleum:						
Cntmnt Fnd Asbestos:						
Cntmnt Fnd Lead:						
Cntmnt Fnd Pahs:						
Cntmnt Fnd Pcb:						
Cntmnt Fnd Voc:						
Cntmnt Fnd Selenium:						
Cntmnt Fnd Iron:						
Cntmnt Fnd Arsenic:						
Cntmnt Fnd Cadmium:						
Cntmnt Fnd Chromium:						
Cntmnt Fnd Copper:						
Cntmnt Fnd Mercury:						
Cntmnt Fnd Nickel:						
Cntmnt Fnd Pesticides:						
Cntmnt Fnd Svocs:						
Cntmnt Fnd Other Metals:						
Cntmnt Fnd Other:						
Cntmnt Fnd Other Descr :						
Cntmnt Fnd Unknown:						
Cntmnt Fnd None:						
Cntmnt Clnd Up Ctl Sbst:						
Cntmnt Clnd Up Petroleum:						
Cntmnt Clnd Up Asbestos:						
Cntmnt Clnd Up Lead:						
Cntmnt Clnd Up PAHs:						
Cntmnt Clnd Up PCBs:						
Cntmnt Clnd Up VOCs:						
Cntmnt Clnd Up Selenium:						
Cntmnt Clnd Up Iron:						
Cntmnt Clnd Up Arsenic:						
Cntmnt Clnd Up Cadmium:						
Cntmnt Clnd Up Chromium:						
Cntmnt Clnd Up Copper:						
Cntmnt Clnd Up Mercury:						
Cntmnt Clnd Up Nickel:						
Cntmnt Clnd Up Pesticides:						
Cntmnt Clnd Up Svocs:						
Cntmnt Clnd Oth Metals:						
Cntmnt Clnd Up Other:						
Cntmnt Clnd Up Oth Desc:						
Cntmnt Clnd Up Unknown:						
Cntmnt Clnd Up None:						
Media Affected Air:						
Media Affected Sediments:						
Media Affected Soil:						
Media Affect Drnking Wtr:						
Media Affected Grnd Wtr:						
Media Affctd Surf Wtr:						
Media Affctd Bldg Matrls:						
Media Affected Indoor Air:						
Media Affected None:		Yes				
Media Affected Unknown:						
Media Clnd Up Air:						
Media Clnd Up Sediments:						
Media Clnd Up Soil:						
Media Clnd Up Drnk Wtr:						
Media Clnd Up Grnd Wtr:						
Media Clnd Up Surf Wtr:						





Map Key	Number of Records	Direction	Distance (mi/ft)	Elev/Diff (ft)	Site	DB
---------	-------------------	-----------	------------------	----------------	------	----

IL

<b>Facility No:</b>	2046748	<b>Owner Type:</b>	Municipal
<b>Facility Status:</b>	Exempt	<b>Owner Name:</b>	Forest Oaks Senior Apartments LP
<b>Facility Type:</b>	Vacant	<b>Owner Status:</b>	Current Owner
<b>County:</b>	Cook		
<b>Facility URL:</b>	<a href="http://webapps.sfm.illinois.gov/ustsearch/Facility.aspx?ID=2046748">http://webapps.sfm.illinois.gov/ustsearch/Facility.aspx?ID=2046748</a>		

**Tank Information**

<b>Tank No:</b>	1	<b>Capacity:</b>	1000
<b>UI No:</b>		<b>Petroleum Use:</b>	Used Oil
<b>Status:</b>	Removed	<b>Product:</b>	
<b>Removed Date:</b>	11/19/2018	<b>CERCLA Substance:</b>	
<b>Install Date:</b>		<b>Current Age:</b>	
<b>Abandoned Date:</b>		<b>Abandoned Material:</b>	
<b>Last Used Date:</b>	12/31/1973	<b>Product Date:</b>	
<b>Red Tag Issue Date:</b>		<b>Fee Due:</b>	\$0.00
<b>CAS Code:</b>		<b>Regulated Status:</b>	Exempt
<b>OSFM First Noti Dt:</b>			

**Tank Information**

<b>Tank No:</b>	2	<b>Capacity:</b>	1300
<b>UI No:</b>		<b>Petroleum Use:</b>	Gasoline
<b>Status:</b>	Removed	<b>Product:</b>	
<b>Removed Date:</b>	11/19/2018	<b>CERCLA Substance:</b>	
<b>Install Date:</b>		<b>Current Age:</b>	
<b>Abandoned Date:</b>		<b>Abandoned Material:</b>	
<b>Last Used Date:</b>	12/31/1973	<b>Product Date:</b>	
<b>Red Tag Issue Date:</b>		<b>Fee Due:</b>	\$0.00
<b>CAS Code:</b>		<b>Regulated Status:</b>	Exempt
<b>OSFM First Noti Dt:</b>			

**Owner Summary**

<b>Owner No:</b>	U0039370	<b>Owner Status:</b>	Current Owner
<b>Owner Name:</b>	Forest Oaks Senior Apartments LP	<b>Purchase Date:</b>	
<b>Ownership History:</b>	<a href="http://webapps.sfm.illinois.gov/ustsearch/Ownership.aspx?ID=2046748">http://webapps.sfm.illinois.gov/ustsearch/Ownership.aspx?ID=2046748</a>		

**Owner Details**

<b>Owner Name:</b>	Forest Oaks Senior Apartments LP	<b>Purchase Date:</b>	
<b>Owner Address:</b>	1010 Lake Street Oak Park, IL 60301	<b>Type Financial Resp:</b>	
<b>Owner Status:</b>	Current Owner	<b>Fin Resp Rpt Due:</b>	

**IEMA No**

<b>Permit No:</b>	01765-2018REM	<b>Inspection Date:</b>	11/19/2018
<b>IEMA No:</b>	18-1082	<b>Inspection Type:</b>	Removal Log
<b>IEMA Link:</b>	<a href="http://epadata.epa.state.il.us/land/ust/LIT-Display.asp?INCIDENT=20181082">http://epadata.epa.state.il.us/land/ust/LIT-Display.asp?INCIDENT=20181082</a>		

**Facility Details**

<b>MFD Permit Issue Dt:</b>		<b>Green Tag Decal:</b>	
<b>MFD Permit Exp Dt:</b>		<b>Green Tag Issue Date:</b>	
<b>MFD Forms Status:</b>	No Forms Found	<b>Green Tag Exp Date:</b>	
<b>Property Parcel:</b>		<b>Motor Fuel Type:</b>	
<b>Pending Nov:</b>	No		
<b>Permit History Link:</b>	<a href="https://webapps.sfm.illinois.gov/USTPortal/Permit/FacilityPermitList/2046748">https://webapps.sfm.illinois.gov/USTPortal/Permit/FacilityPermitList/2046748</a>		

Map Key	Number of Records	Direction	Distance (mi/ft)	Elev/Diff (ft)	Site	DB
<a href="#">33</a>	1 of 2	WNW	0.19 / 1,009.11	629.31 / 4	Forest Oaks Senior Apts., LP 7234 Circle Avenue Forest Park IL 60130	LUST

**Incident No:** 20181082  
**Incidents ID:** 28755  
**NFR Date:** 01/18/2019  
**Gasoline:** True  
**Unleaded:** False  
**Diesel:** False  
**Fuel Oil:** False  
**Jet Fuel:** False  
**Used Oil:** True  
**Non Petroleum Prod:** False  
**Other Petroleum:** False  
**Non LUST Date:**  
**Non LUST Letter Dt:**  
**Heating Oil Letter Date:**  
**Free Product Discovery Date:**  
**Primary Resp Party Name:** Forest Oaks Senior Apts., LP C/O Care Free Dev., LLC  
**Primary Resp Party Address:** 1010 Lake Street, Suite 110  
**Primary Resp Party City:** Oak Park  
**Primary Resp Party State:** IL  
**Primary Resp Party Zip:** 60301  
**Primary Resp Party Phone:** (708) 524-1110  
**Primary Resp Party Contact:** Phil Moeller

**LPC No:** 0310905144  
**IEMA Date:** 11/19/2018  
**Regulation:** 734  
**C 20 Day Report Date:** 12/03/2018  
**C 45 Day Report Date:** 12/13/2018  
**NFR Recorded Date:** 01/23/2019  
**Pre 74 Date:**  
**Proj Manager Phone:** (217)524-7938  
**Proj Mngr First Nm:** Craig  
**Proj Mngr Last Nm:** Jennings  
**Proj Manager Email:** Craig.M.Jennings@illinois.gov  
**Site County:** Cook

<a href="#">33</a>	2 of 2	WNW	0.19 / 1,009.11	629.31 / 4	Forest Oaks Senior Apts LP - 170002340429 7234 Circle Ave Forest Park IL 60130	LUST DOCUMENT
--------------------	--------	-----	-----------------	------------	---	------------------

**Site ID:** 170002340429  
**Program ID:** 0310905144  
**Category:** Leaking UST Technical  
**Originating Bureau:** Bureau of Land  
**Name (Doc Search):** Forest Oaks Senior Apts LP - 170002340429  
**Addr (Doc Search):** 7234 Circle Ave  
**City (Doc Search):** Forest Park  
**State (Doc Search):** IL  
**Zip (Doc Search):** 60130  
**Document Count:** 12  
**Total Pages:** 147  
**Category Url:** <https://docuware67.illinois.gov/DocuWare/PlatformRO/WebClient/3/Integration?lc=VXNlcj1kd3B1Ym91Y1x1UHDkPU4xbWRhJHRyYXRvcIBANTU1&p=RLV&rl=ce728c9a-11c1-4ddf-9003-314169ab1943&tw=Results&q=W0IFUEFJRF09IjE3MDAwMjM0MDQyOSIgcU5EIFtDQVRFR09SWV09IjlxQSI1>  
**Data Source:** IEPA Document Explorer - Facility/ Site Search

**Interest Type:**  
**Media Code:**  
**Latitude Measure:**  
**Longitude Measure:**  
**Name (Geo Search):**  
**Addr (Geo Search):**  
**City (Geo Search):**  
**State (Geo Search):**  
**Postal (Geo Search):**  
**Collection Date:**

<a href="#">34</a>	1 of 1	WNW	0.20 / 1,044.15	629.12 / 3	Circle Bowl 7244 Circle Ave Forest Park IL 60130	AIR PERMITS
--------------------	--------	-----	-----------------	------------	--	-------------

**Site ID:** 170000020901  
**Program ID:** 031090ABR  
**Interest Type:** PERMIT  
**Media Code:** AIR  
**Category:** Air Permit - Final  
**Originating Bureau:** Bureau of Air  
**Name (Doc Search):** Circle Bowl - 170000020901  
**Addr (Doc Search):** 7244 Circle Ave  
**City (Doc Search):** Forest Park  
**State (Doc Search):** IL  
**Zip Code (Doc Search):** 60130  
**Name (Geo Search):** Circle Bowl

**Document Count:** 1  
**Total Pages:** 3  
**Collection Date:**  
**Latitude Measure:** 41.886531  
**Longitude Measure:** -87.806559

Map Key	Number of Records	Direction	Distance (mi/ft)	Elev/Diff (ft)	Site	DB
---------	-------------------	-----------	------------------	----------------	------	----

**Address (Geo Search):** 7244 Circle Ave  
**City (Geo Search):** Forest Park  
**State (Geo Search):** IL  
**Postal (Geo Search):** 60130  
**Category URL:** https://docuware67.illinois.gov/DocuWare/PlatformRO/WebClient/3/Integration?lc=VXNlcj1kd3B1YmtpY1xuUHdkPU4xbWRhJHRyYXRvcjBANTU1&p=RLV&rl=1b656d23-1604-4539-a9f5-215aaaae67008&tw=Results&q=W0IFUEFJRF09IjE3MDAwMDAyMDkwMSIgQU5EIFtDQVRFR09SWV09IjAzSyl1  
**Data Source:** IEPA Document Explorer - Geographic Search; IEPA Document Explorer - Facility/Site Search

<a href="#">35</a>	1 of 2	W	0.21 / 1,089.44	626.13 / 0	JORDAN PAINT MFG CO 7250 FRANKLIN ST FOREST PARK IL 60130	RCRA NON GEN
--------------------	--------	---	--------------------	---------------	---	-----------------

**EPA Handler ID:** ILD093161800  
**Gen Status Universe:** No Report  
**Contact Name:** ENV COORDINATOR  
**Contact Address:** US  
**Contact Phone No and Ext:** 708-366-0195  
**Contact Email:**  
**Contact Country:** US  
**County Name:** COOK  
**EPA Region:** 05  
**Land Type:** Private  
**Receive Date:** 20071101

**Violation/Evaluation Summary**

**Note:** NO RECORDS: As of November 2019, there are no Compliance Monitoring and Enforcement (violation) records associated with this facility (EPA ID).

**Handler Summary**

**Importer Activity:** No  
**Mixed Waste Generator:** No  
**Transporter Activity:** No  
**Transfer Facility:** No  
**Onsite Burner Exemption:** No  
**Furnace Exemption:** No  
**Underground Injection Activity:** No  
**Commercial TSD:** No  
**Used Oil Transporter:** No  
**Used Oil Transfer Facility:** No  
**Used Oil Processor:** No  
**Used Oil Refiner:** No  
**Used Oil Burner:** No  
**Used Oil Market Burner:** No  
**Used Oil Spec Marketer:** No

**Hazardous Waste Handler Details**

**Sequence No:** 1  
**Receive Date:** 19800814  
**Handler Name:** JORDAN PAINT MFG CO  
**Generator Status Universe:** No Report  
**Source Type:** Notification

**Waste Code Details**

**Hazardous Waste Code:** D001  
**Waste Code Description:** IGNITABLE WASTE  
  
**Hazardous Waste Code:** K078  
**Waste Code Description:** DESCRIPTION

Map Key	Number of Records	Direction	Distance (mi/ft)	Elev/Diff (ft)	Site	DB
---------	-------------------	-----------	------------------	----------------	------	----

**Hazardous Waste Handler Details**

Sequence No: 1  
 Receive Date: 20071101  
 Handler Name: JORDAN PAINT MFG CO  
 Generator Status Universe: No Report  
 Source Type: Annual/Biennial Report update with Notification

**Owner/Operator Details**

Owner/Operator Ind:	Current Operator	Street No:	
Type:	Private	Street 1:	ADDRESS NOT REPORTED
Name:	NAME NOT REPORTED	Street 2:	
Date Became Current:		City:	CITY NOT REPORTED
Date Ended Current:		State:	AK
Phone:	312-555-1212	Country:	
Source Type:	Notification	Zip Code:	99998

Owner/Operator Ind:	Current Owner	Street No:	
Type:	Private	Street 1:	ADDRESS NOT REPORTED
Name:	WATSON STANDARD COMPANY	Street 2:	
Date Became Current:		City:	CITY NOT REPORTED
Date Ended Current:		State:	AK
Phone:	312-555-1212	Country:	
Source Type:	Notification	Zip Code:	99998

**Historical Handler Details**

Receive Dt: 19800814  
 Generator Code Description: Large Quantity Generator  
 Handler Name: JORDAN PAINT MFG CO

<a href="#">35</a>	2 of 2	W	0.21 / 1,089.44	626.13 / 0	Jordan Paint Mfg Co Inc 7250 Franklin St Forest Park IL 60130-1162	AIR PERMITS
--------------------	--------	---	--------------------	---------------	--	-------------

Site ID:	170000020885	Document Count:	
Program ID:	031090ABD	Total Pages:	
Interest Type:	PERMIT	Collection Date:	
Media Code:	AIR	Latitude Measure:	41.885431
Category:		Longitude Measure:	-87.806759
Originating Bureau:			
Name (Doc Search):			
Addr (Doc Search):			
City (Doc Search):			
State (Doc Search):			
Zip Code (Doc Search):			
Name (Geo Search):	Jordan Paint Mfg Co Inc		
Address (Geo Search):	7250 Franklin St		
City (Geo Search):	Forest Park		
State (Geo Search):	IL		
Postal (Geo Search):	60130-1162		
Category URL:			
Data Source:	IEPA Document Explorer - Geographic Search		

<a href="#">36</a>	1 of 1	NNW	0.21 / 1,119.90	636.54 / 11	Oak Park, Village Of 1160 W Westgate Oak Park IL 60302	LUST DOCUMENT
--------------------	--------	-----	--------------------	----------------	--	------------------

Site ID:	170000470693	Interest Type:	LUST
Program ID:	0312255135	Media Code:	LAND
Category:	Leaking UST Technical	Latitude Measure:	41.88795

Map Key	Number of Records	Direction	Distance (mi/ft)	Elev/Diff (ft)	Site	DB
---------	-------------------	-----------	------------------	----------------	------	----

<b>Originating Bureau:</b>	Bureau of Land				<b>Longitude Measure:</b>	-87.80418
<b>Name (Doc Search):</b>	Oak Park, Village Of - 170000470693				<b>Name (Geo Search):</b>	Oak Park, Village Of
<b>Addr (Doc Search):</b>	1160 W Westgate				<b>Addr (Geo Search):</b>	1160 W Westgate
<b>City (Doc Search):</b>	Oak Park				<b>City (Geo Search):</b>	Oak Park
<b>State (Doc Search):</b>	IL				<b>State (Geo Search):</b>	IL
<b>Zip (Doc Search):</b>	60302				<b>Postal (Geo Search):</b>	60302
<b>Document Count:</b>	8				<b>Collection Date:</b>	01/01/2001
<b>Total Pages:</b>	21					
<b>Category Url:</b>	https://docuware67.illinois.gov/DocuWare/PlatformRO/WebClient/3/Integration?lc=VXNlcj1kd3B1YmtpY1xuUHdkPU4xbWRhJHRyYXRvcjBANTU1&p=RLV&rl=ce728c9a-11c1-4ddf-9003-314169ab1943&tw=Results&q=W0IFUEFJRF09IjE3MDAwMDQ3MDY5MyIlgQU5EIFtDQVRFR09SWV09IjlxQSI1					

**Data Source:** IEPA Document Explorer - Geographic Search; IEPA Document Explorer - Facility/ Site Search

<a href="#">37</a>	1 of 1	<b>NNW</b>	<b>0.22 / 1,149.74</b>	<b>635.35 / 10</b>	<b>TARGET T3270 1129 LAKE ST OAK PARK IL 60301</b>	<b>RCRA LQG</b>
--------------------	--------	------------	----------------------------	------------------------	--	-----------------

**EPA Handler ID:** ILR000195610  
**Gen Status Universe:** Large Quantity Generator  
**Contact Name:** STEVE MUSSER  
**Contact Address:** PO BOX 111 , , MINNEAPOLIS , MN, 55440 , US  
**Contact Phone No and Ext:** 800-587-2228  
**Contact Email:** POC@TARGET.COM  
**Contact Country:** US  
**County Name:** COOK  
**EPA Region:** 05  
**Land Type:** Private  
**Receive Date:** 20170817

**Violation/Evaluation Summary**

**Note:** NO RECORDS: As of November 2019, there are no Compliance Monitoring and Enforcement (violation) records associated with this facility (EPA ID).

**Handler Summary**

**Importer Activity:** No  
**Mixed Waste Generator:** No  
**Transporter Activity:** No  
**Transfer Facility:** No  
**Onsite Burner Exemption:** No  
**Furnace Exemption:** No  
**Underground Injection Activity:** No  
**Commercial TSD:** No  
**Used Oil Transporter:** No  
**Used Oil Transfer Facility:** No  
**Used Oil Processor:** No  
**Used Oil Refiner:** No  
**Used Oil Burner:** No  
**Used Oil Market Burner:** No  
**Used Oil Spec Marketer:** No

**Hazardous Waste Handler Details**

**Sequence No:** 1  
**Receive Date:** 20170817  
**Handler Name:** TARGET T3270  
**Generator Status Universe:** Large Quantity Generator  
**Source Type:** Notification

**Waste Code Details**

**Hazardous Waste Code:** D001



<b>Map Key</b>	<b>Number of Records</b>	<b>Direction</b>	<b>Distance (mi/ft)</b>	<b>Elev/Diff (ft)</b>	<b>Site</b>	<b>DB</b>
<b>Waste Code Description:</b>			IGNITABLE WASTE			
<b>Hazardous Waste Code:</b>			D002			
<b>Waste Code Description:</b>			CORROSIVE WASTE			
<b>Hazardous Waste Code:</b>			D004			
<b>Waste Code Description:</b>			ARSENIC			
<b>Hazardous Waste Code:</b>			D005			
<b>Waste Code Description:</b>			BARIUM			
<b>Hazardous Waste Code:</b>			D006			
<b>Waste Code Description:</b>			CADMIUM			
<b>Hazardous Waste Code:</b>			D007			
<b>Waste Code Description:</b>			CHROMIUM			
<b>Hazardous Waste Code:</b>			D008			
<b>Waste Code Description:</b>			LEAD			
<b>Hazardous Waste Code:</b>			D009			
<b>Waste Code Description:</b>			MERCURY			
<b>Hazardous Waste Code:</b>			D010			
<b>Waste Code Description:</b>			SELENIUM			
<b>Hazardous Waste Code:</b>			D011			
<b>Waste Code Description:</b>			SILVER			
<b>Hazardous Waste Code:</b>			D016			
<b>Waste Code Description:</b>			2,4-D (2,4-DICHLOROPHENOXYACETIC ACID)			
<b>Hazardous Waste Code:</b>			D018			
<b>Waste Code Description:</b>			BENZENE			
<b>Hazardous Waste Code:</b>			D027			
<b>Waste Code Description:</b>			1,4-DICHLOROBENZENE			
<b>Hazardous Waste Code:</b>			D035			
<b>Waste Code Description:</b>			METHYL ETHYL KETONE			
<b>Hazardous Waste Code:</b>			P075			
<b>Waste Code Description:</b>			NICOTINE, & SALTS (OR) PYRIDINE, 3-(1-METHYL-2-PYRROLIDINYL)-(S)-, & SALTS			
<b>Hazardous Waste Code:</b>			U002			
<b>Waste Code Description:</b>			2-PROPANONE (I) (OR) ACETONE (I)			
<b>Hazardous Waste Code:</b>			U154			
<b>Waste Code Description:</b>			METHANOL (I) (OR) METHYL ALCOHOL (I)			
<b>Hazardous Waste Code:</b>			U279			
<b>Waste Code Description:</b>			CARBARYL (OR) 1-NAPHTHALENOL, METHYLCARBAMATE			

**Owner/Operator Details**

<b>Owner/Operator Ind:</b>	Current Owner	<b>Street No:</b>
<b>Type:</b>	Private	<b>Street 1:</b>
<b>Name:</b>	TARGET CORP	<b>Street 2:</b>
<b>Date Became Current:</b>	20170801	<b>City:</b>
<b>Date Ended Current:</b>		<b>State:</b>
<b>Phone:</b>		<b>Country:</b>
<b>Source Type:</b>	Notification	<b>Zip Code:</b>
<b>Owner/Operator Ind:</b>	Current Operator	<b>Street No:</b>
<b>Type:</b>	Private	<b>Street 1:</b>
<b>Name:</b>	TARGET CORP	<b>Street 2:</b>
<b>Date Became Current:</b>	20170801	<b>City:</b>
<b>Date Ended Current:</b>		<b>State:</b>

Map Key	Number of Records	Direction	Distance (mi/ft)	Elev/Diff (ft)	Site	DB
<b>Phone:</b>				<b>Country:</b>		
<b>Source Type:</b>		Notification		<b>Zip Code:</b>		

[38](#) 1 of 1 N 0.22 / 1,173.52 634.29 / 9 **Building Demolished** 1109 Lake St. Oak Park, IL 60302 IL **UST**

**Facility No:** 2039408 **Owner Type:**  
**Facility Status:** Exempt **Owner Name:** Dan McKay  
**Facility Type:** None **Owner Status:** Current Owner  
**County:** Cook  
**Facility URL:** <http://webapps.sfm.illinois.gov/ustsearch/Facility.aspx?ID=2039408>

Tank Information

**Tank No:** 1 **Capacity:** 550  
**UI No:** **Petroleum Use:**  
**Status:** Abandoned in place **Product:** Heating Oil  
**Removed Date:** **CERCLA Substance:**  
**Install Date:** **Current Age:**  
**Abandoned Date:** 2/14/2000 **Abandoned Material:** Inert Materials  
**Last Used Date:** 12/31/1973 **Product Date:**  
**Red Tag Issue Date:** **Fee Due:**  
**CAS Code:** **Regulated Status:** State  
**OSFM First Noti Dt:**

Tank Information

**Tank No:** 2 **Capacity:** 550  
**UI No:** **Petroleum Use:**  
**Status:** Abandoned in place **Product:** Heating Oil  
**Removed Date:** **CERCLA Substance:**  
**Install Date:** **Current Age:**  
**Abandoned Date:** 2/14/2000 **Abandoned Material:** Inert Materials  
**Last Used Date:** 12/31/1973 **Product Date:**  
**Red Tag Issue Date:** **Fee Due:**  
**CAS Code:** **Regulated Status:** State  
**OSFM First Noti Dt:**

Owner Summary

**Owner No:** U0029171 **Owner Status:** Current Owner  
**Owner Name:** McKay, Dan **Purchase Date:**  
**Ownership History:** <http://webapps.sfm.illinois.gov/ustsearch/Ownership.aspx?ID=2039408>

Facility Details

**MFD Permit Issue Dt:** **Green Tag Decal:**  
**MFD Permit Exp Dt:** **Green Tag Issue Date:**  
**MFD Forms Status:** No Forms Found **Green Tag Exp Date:**  
**Property Parcel:** **Motor Fuel Type:**  
**Pending Nov:** No  
**Permit History Link:** <https://webapps.sfm.illinois.gov/USTPortal/Permit/FacilityPermitList/2039408>

[39](#) 1 of 1 N 0.22 / 1,180.09 634.04 / 8 **JET CLEANERS** 1111 W LAKE OAK PARK IL 60301 **RCRA SQG**

**EPA Handler ID:** ILR000066670  
**Gen Status Universe:** Small Quantity Generator  
**Contact Name:** ILMAN PAK  
**Contact Address:** 1111 W LAKE , , OAK PARK , IL, 60301 , US  
**Contact Phone No and Ext:** 708-445-8989

Map Key	Number of Records	Direction	Distance (mi/ft)	Elev/Diff (ft)	Site	DB
---------	-------------------	-----------	------------------	----------------	------	----

**Contact Email:**  
**Contact Country:** US  
**County Name:** COOK  
**EPA Region:** 05  
**Land Type:** Private  
**Receive Date:** 19990816

**Violation/Evaluation Summary**

**Note:** NO RECORDS: As of November 2019, there are no Compliance Monitoring and Enforcement (violation) records associated with this facility (EPA ID).

**Handler Summary**

**Importer Activity:** No  
**Mixed Waste Generator:** No  
**Transporter Activity:** No  
**Transfer Facility:** No  
**Onsite Burner Exemption:** No  
**Furnace Exemption:** No  
**Underground Injection Activity:** No  
**Commercial TSD:** No  
**Used Oil Transporter:** No  
**Used Oil Transfer Facility:** No  
**Used Oil Processor:** No  
**Used Oil Refiner:** No  
**Used Oil Burner:** No  
**Used Oil Market Burner:** No  
**Used Oil Spec Marketer:** No

**Hazardous Waste Handler Details**

**Sequence No:** 1  
**Receive Date:** 19990816  
**Handler Name:** JET CLEANERS  
**Generator Status Universe:** Small Quantity Generator  
**Source Type:** Notification

**Waste Code Details**

**Hazardous Waste Code:** F002  
**Waste Code Description:** THE FOLLOWING SPENT HALOGENATED SOLVENTS: TETRACHLOROETHYLENE, METHYLENE CHLORIDE, TRICHLOROETHYLENE, 1,1,1-TRICHLOROETHANE, CHLOROENZENE, 1,1,2-TRICHLORO-1,2,2-TRIFLUOROETHANE, ORTHO-DICHLOROBENZENE, TRICHLOROFLUOROMETHANE, AND 1,1,2, TRICHLOROETHANE; ALL SPENT SOLVENT MIXTURES/BLENDS CONTAINING, BEFORE USE, A TOTAL OF TEN PERCENT OR MORE (BY VOLUME) OF ONE OR MORE OF THE ABOVE HALOGENATED SOLVENTS OR THOSE SOLVENTS LISTED IN F001, F004, AND F005; AND STILL BOTTOMS FROM THE RECOVERY OF THESE SPENT SOLVENTS AND SPENT SOLVENT MIXTURES.

**Owner/Operator Details**

<b>Owner/Operator Ind:</b>	Current Owner	<b>Street No:</b>	
<b>Type:</b>	Private	<b>Street 1:</b>	1111 W LAKE ST
<b>Name:</b>	JET CLEANERS	<b>Street 2:</b>	
<b>Date Became Current:</b>		<b>City:</b>	OAK PARK
<b>Date Ended Current:</b>		<b>State:</b>	IL
<b>Phone:</b>	708-445-8989	<b>Country:</b>	
<b>Source Type:</b>	Notification	<b>Zip Code:</b>	60301

<a href="#">40</a>	1 of 1	NNW	0.22 / 1,174.05	635.26 / 10	Oak Park, Village of 1125 Lake Street Oak Park IL 60301	LUST
--------------------	--------	-----	--------------------	----------------	---	------

Map Key	Number of Records	Direction	Distance (mi/ft)	Elev/Diff (ft)	Site	DB
---------	-------------------	-----------	------------------	----------------	------	----

<b>Incident No:</b>	20090779				<b>LPC No:</b>	0312255203
<b>Incidents ID:</b>	24995				<b>IEMA Date:</b>	07/21/2009
<b>NFR Date:</b>					<b>Regulation:</b>	734
<b>Gasoline:</b>	False				<b>C 20 Day Report Date:</b>	
<b>Unleaded:</b>	False				<b>C 45 Day Report Date:</b>	
<b>Diesel:</b>	False				<b>NFR Recorded Date:</b>	
<b>Fuel Oil:</b>	False				<b>Pre 74 Date:</b>	
<b>Jet Fuel:</b>	False				<b>Proj Manager Phone:</b>	
<b>Used Oil:</b>	False				<b>Proj Mngr First Nm:</b>	Dave
<b>Non Petroleum Prod:</b>	False				<b>Proj Mngr Last Nm:</b>	Myers
<b>Other Petroleum:</b>	True				<b>Proj Manager Email:</b>	
<b>Non LUST Date:</b>	10/01/2009				<b>Site County:</b>	Cook
<b>Non LUST Letter Dt:</b>	10/01/2009					
<b>Heating Oil Letter Date:</b>						
<b>Free Product Discovery Date:</b>						
<b>Primary Resp Party Name:</b>	Village of Oak Park					
<b>Primary Resp Party Address:</b>	201 South Boulevard					
<b>Primary Resp Party City:</b>	Oak Park					
<b>Primary Resp Party State:</b>	IL					
<b>Primary Resp Party Zip:</b>	60302					
<b>Primary Resp Party Phone:</b>	7983585722					
<b>Primary Resp Party Contact:</b>	Jim Budrick					

<a href="#">41</a>	1 of 2	<b>ENE</b>	<b>0.22 / 1,169.89</b>	<b>629.55 / 4</b>	<b>HEPHZIBAH CHILDRENS ASSN 946 W NORTH BLVD OAK PARK IL 60301</b>	<b>RCRA SQG</b>
--------------------	--------	------------	----------------------------	-----------------------	--	-----------------

<b>EPA Handler ID:</b>	IL0000005793
<b>Gen Status Universe:</b>	Small Quantity Generator
<b>Contact Name:</b>	RUDI VANDERBURG
<b>Contact Address:</b>	946 W NORTH BLVD , , OAK PARK , IL, 60301 , US
<b>Contact Phone No and Ext:</b>	708-386-8417
<b>Contact Email:</b>	
<b>Contact Country:</b>	US
<b>County Name:</b>	COOK
<b>EPA Region:</b>	05
<b>Land Type:</b>	Private
<b>Receive Date:</b>	19930920

**Violation/Evaluation Summary**

**Note:** NO RECORDS: As of November 2019, there are no Compliance Monitoring and Enforcement (violation) records associated with this facility (EPA ID).

**Handler Summary**

<b>Importer Activity:</b>	No
<b>Mixed Waste Generator:</b>	No
<b>Transporter Activity:</b>	No
<b>Transfer Facility:</b>	No
<b>Onsite Burner Exemption:</b>	No
<b>Furnace Exemption:</b>	No
<b>Underground Injection Activity:</b>	No
<b>Commercial TSD:</b>	No
<b>Used Oil Transporter:</b>	No
<b>Used Oil Transfer Facility:</b>	No
<b>Used Oil Processor:</b>	No
<b>Used Oil Refiner:</b>	No
<b>Used Oil Burner:</b>	No
<b>Used Oil Market Burner:</b>	No
<b>Used Oil Spec Marketer:</b>	No

**Hazardous Waste Handler Details**

Map Key	Number of Records	Direction	Distance (mi/ft)	Elev/Diff (ft)	Site	DB
---------	-------------------	-----------	------------------	----------------	------	----

**Sequence No:** 1  
**Receive Date:** 19930920  
**Handler Name:** HEPHZIBAH CHILDRENS ASSN  
**Generator Status Universe:** Small Quantity Generator  
**Source Type:** Notification

**Waste Code Details**

**Hazardous Waste Code:** D001  
**Waste Code Description:** IGNITABLE WASTE

**Owner/Operator Details**

<b>Owner/Operator Ind:</b>	Current Owner	<b>Street No:</b>	
<b>Type:</b>	Private	<b>Street 1:</b>	946 NORTH BLVD
<b>Name:</b>	HEPHZIBAH CHILDRENS ASSN	<b>Street 2:</b>	
<b>Date Became Current:</b>		<b>City:</b>	OAK PARK
<b>Date Ended Current:</b>		<b>State:</b>	IL
<b>Phone:</b>	708-386-8417	<b>Country:</b>	
<b>Source Type:</b>	Notification	<b>Zip Code:</b>	60301

<a href="#">41</a>	2 of 2	ENE	0.22 / 1,169.89	629.55 / 4	Hephzibah Childrens Assoc 946 W North Blvd Oak Park, IL 60301 IL	UST
--------------------	--------	-----	--------------------	---------------	---	-----

<b>Facility No:</b>	2032427	<b>Owner Type:</b>	Private
<b>Facility Status:</b>	Closed	<b>Owner Name:</b>	Hephzibah Childrens Assoc
<b>Facility Type:</b>	Private Institution	<b>Owner Status:</b>	Current Owner
<b>County:</b>	Cook		
<b>Facility URL:</b>	<a href="http://webapps.sfm.illinois.gov/ustsearch/Facility.aspx?ID=2032427">http://webapps.sfm.illinois.gov/ustsearch/Facility.aspx?ID=2032427</a>		

**Tank Information**

<b>Tank No:</b>	1	<b>Capacity:</b>	2000
<b>UI No:</b>		<b>Petroleum Use:</b>	Consumptive Use on Premises
<b>Status:</b>	Removed	<b>Product:</b>	Heating Oil
<b>Removed Date:</b>	9/22/1993	<b>CERCLA Substance:</b>	
<b>Install Date:</b>		<b>Current Age:</b>	
<b>Abandoned Date:</b>		<b>Abandoned Material:</b>	
<b>Last Used Date:</b>	1/1/1978	<b>Product Date:</b>	
<b>Red Tag Issue Date:</b>		<b>Fee Due:</b>	
<b>CAS Code:</b>		<b>Regulated Status:</b>	State
<b>OSFM First Noti Dt:</b>	8/19/1993		

**Owner Summary**

<b>Owner No:</b>	U0021935	<b>Owner Status:</b>	Current Owner
<b>Owner Name:</b>	Hephzibah Childrens Assoc	<b>Purchase Date:</b>	
<b>Ownership History:</b>	<a href="http://webapps.sfm.illinois.gov/ustsearch/Ownership.aspx?ID=2032427">http://webapps.sfm.illinois.gov/ustsearch/Ownership.aspx?ID=2032427</a>		

**Owner Details**

<b>Owner Name:</b>	Hephzibah Childrens Assoc	<b>Purchase Date:</b>	
<b>Owner Address:</b>	946 W North Blvd Oak Park, IL 60301	<b>Type Financial Resp:</b>	
<b>Owner Status:</b>	Current Owner	<b>Fin Resp Rpt Due:</b>	

**Facility Details**

**MFD Permit Issue Dt:** **Green Tag Decal:**

Map Key	Number of Records	Direction	Distance (mi/ft)	Elev/Diff (ft)	Site	DB
<b>MFD Permit Exp Dt:</b> <b>MFD Forms Status:</b> No Forms Found <b>Property Parcel:</b> <b>Pending Nov:</b> No <b>Permit History Link:</b> <a href="https://webapps.sfm.illinois.gov/USTPortal/Permit/FacilityPermitList/2032427">https://webapps.sfm.illinois.gov/USTPortal/Permit/FacilityPermitList/2032427</a>				<b>Green Tag Issue Date:</b> <b>Green Tag Exp Date:</b> <b>Motor Fuel Type:</b>		

<a href="#">42</a>	1 of 1	N	0.22 / 1,184.50	634.63 / 9	Oak Park, Village of 1120 West Lake Street Oak Park IL 60301	LUST
--------------------	--------	---	-----------------	------------	--	------

<b>Incident No:</b>	20050018	<b>LPC No:</b>	0312255203
<b>Incidents ID:</b>	3999	<b>IEMA Date:</b>	01/06/2005
<b>NFR Date:</b>	06/17/2005	<b>Regulation:</b>	P.A.
<b>Gasoline:</b>	False	<b>C 20 Day Report Date:</b>	01/18/2005
<b>Unleaded:</b>	False	<b>C 45 Day Report Date:</b>	02/18/2005
<b>Diesel:</b>	False	<b>NFR Recorded Date:</b>	06/27/2005
<b>Fuel Oil:</b>	False	<b>Pre 74 Date:</b>	
<b>Jet Fuel:</b>	False	<b>Proj Manager Phone:</b>	
<b>Used Oil:</b>	False	<b>Proj Mngr First Nm:</b>	Lizz
<b>Non Petroleum Prod:</b>	False	<b>Proj Mngr Last Nm:</b>	Schwartzkopf
<b>Other Petroleum:</b>	True	<b>Proj Manager Email:</b>	
<b>Non LUST Date:</b>		<b>Site County:</b>	Cook
<b>Non LUST Letter Dt:</b>			
<b>Heating Oil Letter Date:</b>			
<b>Free Product Discovery Date:</b>			
<b>Primary Resp Party Name:</b>	Village of Oak Park		
<b>Primary Resp Party Address:</b>	123 Madison		
<b>Primary Resp Party City:</b>	Oak Park		
<b>Primary Resp Party State:</b>	IL		
<b>Primary Resp Party Zip:</b>	60302		
<b>Primary Resp Party Phone:</b>	7083585641		
<b>Primary Resp Party Contact:</b>	Bob Clemens		

<a href="#">43</a>	1 of 1	NNW	0.22 / 1,185.40	635.15 / 9	Oak Park, Village of 1120-1122 W Lake St Oak Park IL 60301	LUST DOCUMENT
--------------------	--------	-----	-----------------	------------	--	---------------

<b>Site ID:</b>	170001578727	<b>Interest Type:</b>	LUST
<b>Program ID:</b>	0312255203	<b>Media Code:</b>	LAND
<b>Category:</b>		<b>Latitude Measure:</b>	41.88875
<b>Originating Bureau:</b>		<b>Longitude Measure:</b>	-87.80343
<b>Name (Doc Search):</b>		<b>Name (Geo Search):</b>	Oak Park, Village of
<b>Addr (Doc Search):</b>		<b>Addr (Geo Search):</b>	1120-1122 W Lake St
<b>City (Doc Search):</b>		<b>City (Geo Search):</b>	Oak Park
<b>State (Doc Search):</b>		<b>State (Geo Search):</b>	IL
<b>Zip (Doc Search):</b>		<b>Postal (Geo Search):</b>	60301
<b>Document Count:</b>		<b>Collection Date:</b>	01/01/2001
<b>Total Pages:</b>			
<b>Category Url:</b>			
<b>Data Source:</b>	IEPA Document Explorer - Geographic Search		

<a href="#">44</a>	1 of 1	N	0.23 / 1,190.93	634.36 / 9	Lake Street Development 1120-1122 Lake Street Village of Oak Park Oak Park, IL 60302 IL	UST
--------------------	--------	---	-----------------	------------	--	-----

<b>Facility No:</b>	2042308	<b>Owner Type:</b>	Private
<b>Facility Status:</b>	Closed	<b>Owner Name:</b>	Village of Oak Park
<b>Facility Type:</b>	Commercial / Retail	<b>Owner Status:</b>	Current Owner
<b>County:</b>	Cook		
<b>Facility URL:</b>	<a href="http://webapps.sfm.illinois.gov/ustsearch/Facility.aspx?ID=2042308">http://webapps.sfm.illinois.gov/ustsearch/Facility.aspx?ID=2042308</a>		

**Tank Information**



Map Key	Number of Records	Direction	Distance (mi/ft)	Elev/Diff (ft)	Site	DB
---------	-------------------	-----------	------------------	----------------	------	----

<b>Tank No:</b>	2				<b>Capacity:</b>	1000
<b>UI No:</b>					<b>Petroleum Use:</b>	Consumptive Use on Premises
<b>Status:</b>	Removed				<b>Product:</b>	Heating Oil
<b>Removed Date:</b>	1/6/2005				<b>CERCLA Substance:</b>	
<b>Install Date:</b>					<b>Current Age:</b>	
<b>Abandoned Date:</b>					<b>Abandoned Material:</b>	
<b>Last Used Date:</b>	1/1/1976				<b>Product Date:</b>	
<b>Red Tag Issue Date:</b>					<b>Fee Due:</b>	\$0.00
<b>CAS Code:</b>					<b>Regulated Status:</b>	State
<b>OSFM First Noti Dt:</b>	11/30/2004					

**Tank Information**

<b>Tank No:</b>	1				<b>Capacity:</b>	1500
<b>UI No:</b>					<b>Petroleum Use:</b>	Consumptive Use on Premises
<b>Status:</b>	Removed				<b>Product:</b>	Heating Oil
<b>Removed Date:</b>	9/20/2004				<b>CERCLA Substance:</b>	
<b>Install Date:</b>					<b>Current Age:</b>	
<b>Abandoned Date:</b>					<b>Abandoned Material:</b>	
<b>Last Used Date:</b>					<b>Product Date:</b>	
<b>Red Tag Issue Date:</b>					<b>Fee Due:</b>	\$0.00
<b>CAS Code:</b>					<b>Regulated Status:</b>	State
<b>OSFM First Noti Dt:</b>	7/20/2004					

**Owner Summary**

<b>Owner No:</b>	U0030888	<b>Owner Status:</b>	Current Owner
<b>Owner Name:</b>	Village of Oak Park	<b>Purchase Date:</b>	
<b>Ownership History:</b>	<a href="http://webapps.sfm.illinois.gov/ustsearch/Ownership.aspx?ID=2042308">http://webapps.sfm.illinois.gov/ustsearch/Ownership.aspx?ID=2042308</a>		

**Owner Details**

<b>Owner Name:</b>	Village of Oak Park	<b>Purchase Date:</b>	
<b>Owner Address:</b>	201 South Blvd. Oak Park, IL 603024272	<b>Type Financial Resp:</b>	
<b>Owner Status:</b>	Current Owner	<b>Fin Resp Rpt Due:</b>	

**IEMA No**

<b>Permit No:</b>	05070-2004REM	<b>Inspection Date:</b>	9/20/2004
<b>IEMA No:</b>	04-1317	<b>Inspection Type:</b>	Removal Log
<b>IEMA Link:</b>	<a href="http://epadata.epa.state.il.us/land/ust/LIT-Display.asp?INCIDENT=20041317">http://epadata.epa.state.il.us/land/ust/LIT-Display.asp?INCIDENT=20041317</a>		
<b>Permit No:</b>	05755-2004REM	<b>Inspection Date:</b>	1/6/2005
<b>IEMA No:</b>	05-0018	<b>Inspection Type:</b>	Removal Log
<b>IEMA Link:</b>	<a href="http://epadata.epa.state.il.us/land/ust/LIT-Display.asp?INCIDENT=20050018">http://epadata.epa.state.il.us/land/ust/LIT-Display.asp?INCIDENT=20050018</a>		

**Facility Details**

<b>MFD Permit Issue Dt:</b>		<b>Green Tag Decal:</b>	
<b>MFD Permit Exp Dt:</b>		<b>Green Tag Issue Date:</b>	
<b>MFD Forms Status:</b>	No Forms Found	<b>Green Tag Exp Date:</b>	
<b>Property Parcel:</b>		<b>Motor Fuel Type:</b>	
<b>Pending Nov:</b>	No		
<b>Permit History Link:</b>	<a href="https://webapps.sfm.illinois.gov/USTPortal/Permit/FacilityPermitList/2042308">https://webapps.sfm.illinois.gov/USTPortal/Permit/FacilityPermitList/2042308</a>		

<a href="#">45</a>	1 of 1	N	0.23 / 1,200.67	634.23 / 9	Oak Park, Village of 1120 & 1122 West Lake Street Oak Park IL 60301	LUST
--------------------	--------	---	-----------------	------------	---	------

<b>Incident No:</b>	20041317	<b>LPC No:</b>	0312255203
<b>Incidents ID:</b>	3751	<b>IEMA Date:</b>	09/20/2004

Map Key	Number of Records	Direction	Distance (mi/ft)	Elev/Diff (ft)	Site	DB
---------	-------------------	-----------	------------------	----------------	------	----

<b>NFR Date:</b>	09/01/2006				<b>Regulation:</b>	P.A.
<b>Gasoline:</b>	False				<b>C 20 Day Report Date:</b>	10/01/2004
<b>Unleaded:</b>	False				<b>C 45 Day Report Date:</b>	11/08/2004
<b>Diesel:</b>	False				<b>NFR Recorded Date:</b>	09/26/2006
<b>Fuel Oil:</b>	False				<b>Pre 74 Date:</b>	
<b>Jet Fuel:</b>	False				<b>Proj Manager Phone:</b>	
<b>Used Oil:</b>	False				<b>Proj Mngr First Nm:</b>	Lizz
<b>Non Petroleum Prod:</b>	False				<b>Proj Mngr Last Nm:</b>	Schwartzkopf
<b>Other Petroleum:</b>	True				<b>Proj Manager Email:</b>	
<b>Non LUST Date:</b>					<b>Site County:</b>	Cook
<b>Non LUST Letter Dt:</b>						
<b>Heating Oil Letter Date:</b>						
<b>Free Product Discovery Date:</b>						
<b>Primary Resp Party Name:</b>	Village of Oak Park					
<b>Primary Resp Party Address:</b>	123 West Madison					
<b>Primary Resp Party City:</b>	Oak Park					
<b>Primary Resp Party State:</b>	IL					
<b>Primary Resp Party Zip:</b>	60302					
<b>Primary Resp Party Phone:</b>	7083585644					
<b>Primary Resp Party Contact:</b>	Bob Clements					

<a href="#">46</a>	1 of 1	W	0.24 / 1,287.35	627.25 / 2	Franklin Market Place, LP 7313 Franklin Street Forest Park, IL 60130 IL	UST
--------------------	--------	---	--------------------	---------------	--	-----

<b>Facility No:</b>	2041858	<b>Owner Type:</b>	
<b>Facility Status:</b>	Exempt	<b>Owner Name:</b>	Franklin Market Place, LP
<b>Facility Type:</b>	None	<b>Owner Status:</b>	Current Owner
<b>County:</b>	Cook		
<b>Facility URL:</b>	<a href="http://webapps.sfm.illinois.gov/ustsearch/Facility.aspx?ID=2041858">http://webapps.sfm.illinois.gov/ustsearch/Facility.aspx?ID=2041858</a>		

**Tank Information**

<b>Tank No:</b>	1	<b>Capacity:</b>	2000
<b>UI No:</b>		<b>Petroleum Use:</b>	Heating Oil
<b>Status:</b>	Removed	<b>Product:</b>	
<b>Removed Date:</b>	9/23/2003	<b>CERCLA Substance:</b>	
<b>Install Date:</b>		<b>Current Age:</b>	
<b>Abandoned Date:</b>		<b>Abandoned Material:</b>	
<b>Last Used Date:</b>	12/31/1973	<b>Product Date:</b>	
<b>Red Tag Issue Date:</b>		<b>Fee Due:</b>	
<b>CAS Code:</b>		<b>Regulated Status:</b>	State
<b>OSFM First Noti Dt:</b>			

**Owner Summary**

<b>Owner No:</b>	U0031489	<b>Owner Status:</b>	Current Owner
<b>Owner Name:</b>	Franklin Market Place, LP	<b>Purchase Date:</b>	
<b>Ownership History:</b>	<a href="http://webapps.sfm.illinois.gov/ustsearch/Ownership.aspx?ID=2041858">http://webapps.sfm.illinois.gov/ustsearch/Ownership.aspx?ID=2041858</a>		

**Owner Details**

<b>Owner Name:</b>	Franklin Market Place, LP	<b>Purchase Date:</b>	
<b>Owner Address:</b>	225 West Hubbard Street Suite 600 Chicago, IL 60610	<b>Type Financial Resp:</b>	
<b>Owner Status:</b>	Current Owner	<b>Fin Resp Rpt Due:</b>	

**IEMA No**

<b>Permit No:</b>	03455-2003REM	<b>Inspection Date:</b>	9/23/2003
<b>IEMA No:</b>	03-1412	<b>Inspection Type:</b>	Removal Log

Map Key	Number of Records	Direction	Distance (mi/ft)	Elev/Diff (ft)	Site	DB
---------	-------------------	-----------	------------------	----------------	------	----

IEMA Link: <http://epadata.epa.state.il.us/land/ust/LIT-Display.asp?INCIDENT=20031412>

**Facility Details**

<b>MFD Permit Issue Dt:</b>		<b>Green Tag Decal:</b>
<b>MFD Permit Exp Dt:</b>		<b>Green Tag Issue Date:</b>
<b>MFD Forms Status:</b>	No Forms Found	<b>Green Tag Exp Date:</b>
<b>Property Parcel:</b>		<b>Motor Fuel Type:</b>
<b>Pending Nov:</b>	No	
<b>Permit History Link:</b>	<a href="https://webapps.sfm.illinois.gov/USTPortal/Permit/FacilityPermitList/2041858">https://webapps.sfm.illinois.gov/USTPortal/Permit/FacilityPermitList/2041858</a>	

<a href="#">47</a>	1 of 1	NNE	0.24 / 1,279.93	631.97 / 6	Lake Street Theatre 1020 Lake Street Oak Park, IL 60301 IL	UST
--------------------	--------	-----	-----------------	------------	---	-----

<b>Facility No:</b>	2034161	<b>Owner Type:</b>	Private
<b>Facility Status:</b>	Exempt	<b>Owner Name:</b>	Tivoli Enterprises, Inc.
<b>Facility Type:</b>	Commercial / Retail	<b>Owner Status:</b>	Current Owner
<b>County:</b>	Cook		
<b>Facility URL:</b>	<a href="http://webapps.sfm.illinois.gov/ustsearch/Facility.aspx?ID=2034161">http://webapps.sfm.illinois.gov/ustsearch/Facility.aspx?ID=2034161</a>		

**Tank Information**

<b>Tank No:</b>	1	<b>Capacity:</b>	1100
<b>UI No:</b>		<b>Petroleum Use:</b>	Consumptive Use on Premises
<b>Status:</b>	Removed	<b>Product:</b>	Heating Oil
<b>Removed Date:</b>	8/10/1993	<b>CERCLA Substance:</b>	
<b>Install Date:</b>		<b>Current Age:</b>	
<b>Abandoned Date:</b>		<b>Abandoned Material:</b>	
<b>Last Used Date:</b>	12/1/1973	<b>Product Date:</b>	
<b>Red Tag Issue Date:</b>		<b>Fee Due:</b>	
<b>CAS Code:</b>		<b>Regulated Status:</b>	Exempt
<b>OSFM First Noti Dt:</b>	9/22/1995		

**Tank Information**

<b>Tank No:</b>	2	<b>Capacity:</b>	1100
<b>UI No:</b>		<b>Petroleum Use:</b>	Consumptive Use on Premises
<b>Status:</b>	Removed	<b>Product:</b>	Heating Oil
<b>Removed Date:</b>	8/10/1993	<b>CERCLA Substance:</b>	
<b>Install Date:</b>		<b>Current Age:</b>	
<b>Abandoned Date:</b>		<b>Abandoned Material:</b>	
<b>Last Used Date:</b>	12/1/1973	<b>Product Date:</b>	
<b>Red Tag Issue Date:</b>		<b>Fee Due:</b>	
<b>CAS Code:</b>		<b>Regulated Status:</b>	Exempt
<b>OSFM First Noti Dt:</b>	9/22/1995		

**Tank Information**

<b>Tank No:</b>	3	<b>Capacity:</b>	3000
<b>UI No:</b>		<b>Petroleum Use:</b>	Consumptive Use on Premises
<b>Status:</b>	Removed	<b>Product:</b>	Heating Oil
<b>Removed Date:</b>	9/6/1995	<b>CERCLA Substance:</b>	
<b>Install Date:</b>		<b>Current Age:</b>	
<b>Abandoned Date:</b>		<b>Abandoned Material:</b>	
<b>Last Used Date:</b>	12/1/1973	<b>Product Date:</b>	
<b>Red Tag Issue Date:</b>		<b>Fee Due:</b>	
<b>CAS Code:</b>		<b>Regulated Status:</b>	Exempt
<b>OSFM First Noti Dt:</b>	9/22/1995		

**Owner Summary**

Map Key	Number of Records	Direction	Distance (mi/ft)	Elev/Diff (ft)	Site	DB
---------	-------------------	-----------	------------------	----------------	------	----

**Owner No:** U0024088      **Owner Status:** Current Owner  
**Owner Name:** Tivoli Enterprises, Inc.      **Purchase Date:** 12/1/1984  
**Ownership History:** <http://webapps.sfm.illinois.gov/ustsearch/Ownership.aspx?ID=2034161>

**Owner Details**

**Owner Name:** Tivoli Enterprises, Inc.      **Purchase Date:** 12/1/1984  
**Owner Address:** 603 Rogers Street Downers Grove, IL 605153770      **Type Financial Resp:**  
**Owner Status:** Current Owner      **Fin Resp Rpt Due:**

**Facility Details**

**MFD Permit Issue Dt:**      **Green Tag Decal:**  
**MFD Permit Exp Dt:**      **Green Tag Issue Date:**  
**MFD Forms Status:** No Forms Found      **Green Tag Exp Date:**  
**Property Parcel:**      **Motor Fuel Type:**  
**Pending Nov:** No  
**Permit History Link:** <https://webapps.sfm.illinois.gov/USTPortal/Permit/FacilityPermitList/2034161>

<a href="#">48</a>	1 of 1	NNW	0.24 / 1,274.88	635.86 / 10	Former Wieboldts Store 7200 W Lake St River Forest, IL 60070 IL	UST
--------------------	--------	-----	--------------------	----------------	--	-----

**Facility No:** 2029105      **Owner Type:** Private  
**Facility Status:** Closed      **Owner Name:** Village of River Forest  
**Facility Type:** Commercial / Retail      **Owner Status:** Current Owner  
**County:** Cook  
**Facility URL:** <http://webapps.sfm.illinois.gov/ustsearch/Facility.aspx?ID=2029105>

**Tank Information**

**Tank No:** 4      **Capacity:** 1000  
**UI No:**      **Petroleum Use:** Gasoline  
**Status:** Removed      **Product:**  
**Removed Date:** 12/3/1993      **CERCLA Substance:**  
**Install Date:**      **Current Age:**  
**Abandoned Date:**      **Abandoned Material:**  
**Last Used Date:** 10/1/1989      **Product Date:**  
**Red Tag Issue Date:**      **Fee Due:**  
**CAS Code:**      **Regulated Status:** Federal  
**OSFM First Noti Dt:** 1/16/1992

**Tank Information**

**Tank No:** 3      **Capacity:** 8000  
**UI No:**      **Petroleum Use:** Heating Oil  
**Status:** Removed      **Product:**  
**Removed Date:** 12/3/1993      **CERCLA Substance:**  
**Install Date:**      **Current Age:**  
**Abandoned Date:**      **Abandoned Material:**  
**Last Used Date:** 10/1/1989      **Product Date:**  
**Red Tag Issue Date:**      **Fee Due:**  
**CAS Code:**      **Regulated Status:** Federal  
**OSFM First Noti Dt:** 1/16/1992

**Tank Information**

**Tank No:** 1      **Capacity:** 8000  
**UI No:**      **Petroleum Use:**

Map Key	Number of Records	Direction	Distance (mi/ft)	Elev/Diff (ft)	Site	DB
---------	-------------------	-----------	------------------	----------------	------	----

<b>Status:</b>	Removed				<b>Product:</b>	Heating Oil
<b>Removed Date:</b>	12/3/1993				<b>CERCLA Substance:</b>	
<b>Install Date:</b>					<b>Current Age:</b>	
<b>Abandoned Date:</b>					<b>Abandoned Material:</b>	
<b>Last Used Date:</b>	10/1/1989				<b>Product Date:</b>	
<b>Red Tag Issue Date:</b>					<b>Fee Due:</b>	
<b>CAS Code:</b>					<b>Regulated Status:</b>	Federal
<b>OSFM First Noti Dt:</b>	1/16/1992					

**Tank Information**

<b>Tank No:</b>	2				<b>Capacity:</b>	8000
<b>UI No:</b>					<b>Petroleum Use:</b>	
<b>Status:</b>	Removed				<b>Product:</b>	Heating Oil
<b>Removed Date:</b>	12/3/1993				<b>CERCLA Substance:</b>	
<b>Install Date:</b>					<b>Current Age:</b>	
<b>Abandoned Date:</b>					<b>Abandoned Material:</b>	
<b>Last Used Date:</b>	10/1/1989				<b>Product Date:</b>	
<b>Red Tag Issue Date:</b>					<b>Fee Due:</b>	
<b>CAS Code:</b>					<b>Regulated Status:</b>	Federal
<b>OSFM First Noti Dt:</b>	1/16/1992					

**Owner Summary**

<b>Owner No:</b>	U0012788				<b>Owner Status:</b>	Current Owner
<b>Owner Name:</b>	Village of River Forest				<b>Purchase Date:</b>	5/17/1993
<b>Ownership History:</b>	<a href="http://webapps.sfm.illinois.gov/ustsearch/Ownership.aspx?ID=2029105">http://webapps.sfm.illinois.gov/ustsearch/Ownership.aspx?ID=2029105</a>					

**Owner Details**

<b>Owner Name:</b>	Village of River Forest				<b>Purchase Date:</b>	5/17/1993
<b>Owner Address:</b>	400 Park Ave River Forest, IL 60305				<b>Type Financial Resp:</b>	
<b>Owner Status:</b>	Current Owner				<b>Fin Resp Rpt Due:</b>	

**Owner Summary**

<b>Owner No:</b>	U0018525				<b>Owner Status:</b>	Former Owner
<b>Owner Name:</b>	Business Realty Inc				<b>Purchase Date:</b>	12/31/1967
<b>Ownership History:</b>	<a href="http://webapps.sfm.illinois.gov/ustsearch/Ownership.aspx?ID=2029105">http://webapps.sfm.illinois.gov/ustsearch/Ownership.aspx?ID=2029105</a>					

**LUST Fund Eligibility**

<b>IEMA No:</b>	93-1397				<b>OSFM Received Date:</b>	6/14/1994
<b>Status:</b>	Eligible				<b>OSFM Response Dt:</b>	8/1/1994
<b>Deductible:</b>	\$15,000					
<b>Letter:</b>						
<b>IEMA Link:</b>	<a href="http://epadata.epa.state.il.us/land/ust/LIT-Display.asp?INCIDENT=931397">http://epadata.epa.state.il.us/land/ust/LIT-Display.asp?INCIDENT=931397</a>					

**Facility Details**

<b>MFD Permit Issue Dt:</b>					<b>Green Tag Decal:</b>	
<b>MFD Permit Exp Dt:</b>					<b>Green Tag Issue Date:</b>	
<b>MFD Forms Status:</b>	No Forms Found				<b>Green Tag Exp Date:</b>	
<b>Property Parcel:</b>					<b>Motor Fuel Type:</b>	
<b>Pending Nov:</b>	No					
<b>Permit History Link:</b>	<a href="https://webapps.sfm.illinois.gov/USTPortal/Permit/FacilityPermitList/2029105">https://webapps.sfm.illinois.gov/USTPortal/Permit/FacilityPermitList/2029105</a>					

<a href="#">49</a>	1 of 2	NNW	0.24 / 1,284.99	635.85 / 10	River Forest, Village of 7200 Lake St. River Forest IL 60305	LUST
--------------------	--------	-----	--------------------	----------------	--	------

Map Key	Number of Records	Direction	Distance (mi/ft)	Elev/Diff (ft)	Site	DB
<b>Incident No:</b>	931397				<b>LPC No:</b> 0312615023	
<b>Incidents ID:</b>	15358				<b>IEMA Date:</b> 05/26/1993	
<b>NFR Date:</b>	07/15/1994				<b>Regulation:</b> 731	
<b>Gasoline:</b>	True				<b>C 20 Day Report Date:</b> 06/21/1993	
<b>Unleaded:</b>	False				<b>C 45 Day Report Date:</b> 06/21/1993	
<b>Diesel:</b>	False				<b>NFR Recorded Date:</b>	
<b>Fuel Oil:</b>	True				<b>Pre 74 Date:</b>	
<b>Jet Fuel:</b>	False				<b>Proj Manager Phone:</b>	
<b>Used Oil:</b>	False				<b>Proj Mngr First Nm:</b>	
<b>Non Petroleum Prod:</b>	False				<b>Proj Mngr Last Nm:</b> Davison	
<b>Other Petroleum:</b>	False				<b>Proj Manager Email:</b>	
<b>Non LUST Date:</b>					<b>Site County:</b> Cook	
<b>Non LUST Letter Dt:</b>						
<b>Heating Oil Letter Date:</b>						
<b>Free Product Discovery Date:</b>						
<b>Primary Resp Party Name:</b>	Village of River Forest					
<b>Primary Resp Party Address:</b>	400 Park Ave.					
<b>Primary Resp Party City:</b>	River Forest					
<b>Primary Resp Party State:</b>	IL					
<b>Primary Resp Party Zip:</b>	60305					
<b>Primary Resp Party Phone:</b>						
<b>Primary Resp Party Contact:</b>	Gregory Kramer					

[49](#)      2 of 2      **NNW**      0.24 / 1,284.99      635.85 / 10      **River Forest, Village Of  
7200 Lake St  
River Forest IL 60305**      **LUST DOCUMENT**

<b>Site ID:</b>	170000475046	<b>Interest Type:</b>	LUST
<b>Program ID:</b>	0312615023	<b>Media Code:</b>	LAND
<b>Category:</b>		<b>Latitude Measure:</b>	41.8887
<b>Originating Bureau:</b>		<b>Longitude Measure:</b>	-87.80504
<b>Name (Doc Search):</b>		<b>Name (Geo Search):</b>	River Forest, Village Of
<b>Addr (Doc Search):</b>		<b>Addr (Geo Search):</b>	7200 Lake St
<b>City (Doc Search):</b>		<b>City (Geo Search):</b>	River Forest
<b>State (Doc Search):</b>		<b>State (Geo Search):</b>	IL
<b>Zip (Doc Search):</b>		<b>Postal (Geo Search):</b>	60305
<b>Document Count:</b>		<b>Collection Date:</b>	01/01/2001
<b>Total Pages:</b>			
<b>Category Url:</b>			
<b>Data Source:</b>	EPA Document Explorer - Geographic Search		

[50](#)      1 of 1      **NW**      0.25 / 1,301.37      636.39 / 11      **STARBUCKS  
7201 W LAKE ST  
RIVER FOREST IL 60305**      **RCRA NON GEN**

<b>EPA Handler ID:</b>	IL0000005892
<b>Gen Status Universe:</b>	No Report
<b>Contact Name:</b>	
<b>Contact Address:</b>	IL, , US
<b>Contact Phone No and Ext:</b>	
<b>Contact Email:</b>	
<b>Contact Country:</b>	US
<b>County Name:</b>	COOK
<b>EPA Region:</b>	05
<b>Land Type:</b>	Private
<b>Receive Date:</b>	20160920

**Violation/Evaluation Summary**

**Note:** NO VIOLATIONS: All of the compliance records associated with this facility (EPA ID) indicate NO VIOLATIONS; Compliance Monitoring and Enforcement table dated November, 2019.

**Evaluation Details**



Map Key	Number of Records	Direction	Distance (mi/ft)	Elev/Diff (ft)	Site	DB
---------	-------------------	-----------	------------------	----------------	------	----

**Evaluation Start Date:** 20160912  
**Evaluation Type Description:** COMPLIANCE EVALUATION INSPECTION ON-SITE  
**Violation Short Description:**  
**Return to Compliance Date:**  
**Evaluation Agency:** State

**Handler Summary**

**Importer Activity:** No  
**Mixed Waste Generator:** No  
**Transporter Activity:** No  
**Transfer Facility:** No  
**Onsite Burner Exemption:** No  
**Furnace Exemption:** No  
**Underground Injection Activity:** No  
**Commercial TSD:** No  
**Used Oil Transporter:** No  
**Used Oil Transfer Facility:** No  
**Used Oil Processor:** No  
**Used Oil Refiner:** No  
**Used Oil Burner:** No  
**Used Oil Market Burner:** No  
**Used Oil Spec Marketer:** No

**Hazardous Waste Handler Details**

**Sequence No:** 1  
**Receive Date:** 19930920  
**Handler Name:** BUSINESS REALTY INC  
**Generator Status Universe:** No Report  
**Source Type:** Notification

**Waste Code Details**

**Hazardous Waste Code:** D001  
**Waste Code Description:** IGNITABLE WASTE

**Hazardous Waste Handler Details**

**Sequence No:** 1  
**Receive Date:** 20160920  
**Handler Name:** STARBUCKS  
**Generator Status Universe:** No Report  
**Source Type:** Implementer

**Owner/Operator Details**

<b>Owner/Operator Ind:</b> Current Owner	<b>Street No:</b>
<b>Type:</b> Private	<b>Street 1:</b> 2700 SANDERS RD
<b>Name:</b> BUSINESS REALTY INC	<b>Street 2:</b>
<b>Date Became Current:</b>	<b>City:</b> PROSPECT HEIGHTS
<b>Date Ended Current:</b>	<b>State:</b> IL
<b>Phone:</b> 708-564-5000	<b>Country:</b>
<b>Source Type:</b> Notification	<b>Zip Code:</b> 60070

**Historical Handler Details**

**Receive Dt:** 19930920  
**Generator Code Description:** Small Quantity Generator  
**Handler Name:** BUSINESS REALTY INC

Map Key	Number of Records	Direction	Distance (mi/ft)	Elev/Diff (ft)	Site	DB
<a href="#">51</a>	1 of 1	SSW	0.25 / 1,310.28	622.42 / -3	Unknown North West Corner @ Harlem & Washington Forest Park, IL 60130 IL	UST

**Facility No:** 2037171  
**Facility Status:** Exempt  
**Facility Type:** None  
**County:** Cook  
**Facility URL:** <http://webapps.sfm.illinois.gov/ustsearch/Facility.aspx?ID=2037171>

**Owner Type:**  
**Owner Name:** Unknown  
**Owner Status:** Current Owner

#### Tank Information

**Tank No:** 2  
**UI No:**  
**Status:** Removed  
**Removed Date:** 3/10/1999  
**Install Date:**  
**Abandoned Date:**  
**Last Used Date:** 12/1/1973  
**Red Tag Issue Date:**  
**CAS Code:**  
**OSFM First Noti Dt:** 1/1/1902

**Capacity:** 750  
**Petroleum Use:**  
**Product:** Diesel Fuel  
**CERCLA Substance:**  
**Current Age:**  
**Abandoned Material:**  
**Product Date:**  
**Fee Due:**  
**Regulated Status:** Exempt

#### Tank Information

**Tank No:** 1  
**UI No:**  
**Status:** Removed  
**Removed Date:** 3/10/1999  
**Install Date:**  
**Abandoned Date:**  
**Last Used Date:** 12/1/1973  
**Red Tag Issue Date:**  
**CAS Code:**  
**OSFM First Noti Dt:** 1/1/1902

**Capacity:** 550  
**Petroleum Use:**  
**Product:** Diesel Fuel  
**CERCLA Substance:**  
**Current Age:**  
**Abandoned Material:**  
**Product Date:**  
**Fee Due:**  
**Regulated Status:** Exempt

#### Owner Summary

**Owner No:** U0018799  
**Owner Name:** Unknown  
**Ownership History:** <http://webapps.sfm.illinois.gov/ustsearch/Ownership.aspx?ID=2037171>

**Owner Status:** Current Owner  
**Purchase Date:**

#### Owner Details

**Owner Name:** Unknown  
**Owner Address:** Unknown Unknown, IL 000000000  
**Owner Status:** Current Owner

**Purchase Date:**  
**Type Financial Resp:**  
**Fin Resp Rpt Due:**

#### Facility Details

**MFD Permit Issue Dt:**  
**MFD Permit Exp Dt:**  
**MFD Forms Status:** No Forms Found  
**Property Parcel:**  
**Pending Nov:** No  
**Permit History Link:** <https://webapps.sfm.illinois.gov/USTPortal/Permit/FacilityPermitList/2037171>

**Green Tag Decal:**  
**Green Tag Issue Date:**  
**Green Tag Exp Date:**  
**Motor Fuel Type:**

<a href="#">52</a>	1 of 1	SSW	0.25 / 1,343.98	622.42 / -3	Amoco Oil Co. #5313 7204 West Washington Forest Park IL 60130	LUST
--------------------	--------	-----	--------------------	----------------	---	------

Map Key	Number of Records	Direction	Distance (mi/ft)	Elev/Diff (ft)	Site	DB
---------	-------------------	-----------	------------------	----------------	------	----

**Incident No:** 923149 **LPC No:** 0310905046  
**Incidents ID:** 14238 **IEMA Date:** 11/10/1992  
**NFR Date:** 04/01/2005 **Regulation:** 731  
**Gasoline:** True **C 20 Day Report Date:** 11/18/1992  
**Unleaded:** False **C 45 Day Report Date:** 12/28/1992  
**Diesel:** False **NFR Recorded Date:** 04/27/2005  
**Fuel Oil:** False **Pre 74 Date:**  
**Jet Fuel:** False **Proj Manager Phone:** (217) 785-5736  
**Used Oil:** False **Proj Mngr First Nm:** Melinda  
**Non Petroleum Prod:** False **Proj Mngr Last Nm:** Friedel  
**Other Petroleum:** False **Proj Manager Email:** Melinda.Friedel@illinois.gov  
**Non LUST Date:** **Site County:** Cook  
**Non LUST Letter Dt:**  
**Heating Oil Letter Date:**  
**Free Product Discovery Date:**  
**Primary Resp Party Name:** Amoco Oil Co.  
**Primary Resp Party Address:** 28100 Torch Pkwy., 6-S  
**Primary Resp Party City:** Warrenville  
**Primary Resp Party State:** IL  
**Primary Resp Party Zip:** 60555  
**Primary Resp Party Phone:**  
**Primary Resp Party Contact:** Lyle Bruce

<a href="#">53</a>	1 of 1	SSW	0.27 / 1,426.37	622.39 / -3	Amoco 5313 7204 W Washington Forest Park IL 60130	LUST DOCUMENT
--------------------	--------	-----	--------------------	----------------	---	------------------

**Site ID:** 170000379551 **Interest Type:** LUST  
**Program ID:** 0310905046 **Media Code:** LAND  
**Category:** Leaking UST Technical **Latitude Measure:** 41.8814  
**Originating Bureau:** Bureau of Land **Longitude Measure:** -87.80499  
**Name (Doc Search):** Amoco 5313 - 170000379551 **Name (Geo Search):** Amoco 5313  
**Addr (Doc Search):** 7204 W Washington **Addr (Geo Search):** 7204 W Washington  
**City (Doc Search):** Forest Park **City (Geo Search):** Forest Park  
**State (Doc Search):** IL **State (Geo Search):** IL  
**Zip (Doc Search):** 60130 **Postal (Geo Search):** 60130  
**Document Count:** 92 **Collection Date:** 01/01/2001  
**Total Pages:** 1492  
**Category Url:** <https://docuware67.illinois.gov/DocuWare/PlatformRO/WebClient/3/Integration?lc=VXNlcj1kd3B1Ym905046Y1xuUHdkPU4xbWRhJHRyYXRvcjBANTU1&p=RLV&rl=ce728c9a-11c1-4ddf-9003-314169ab1943&tw=Results&q=W0IFUEFJRF09IjE3MDAwMDM3OTU1MSIgQU5EIFtDQVRFR09SWV09IjlxQSI1>  
**Data Source:** IEPA Document Explorer - Geographic Search; IEPA Document Explorer - Facility/ Site Search

<a href="#">54</a>	1 of 1	WNW	0.28 / 1,488.66	638.87 / 13	River Forest, Village Of 7320 W Central Ave River Forest IL 60305	LUST DOCUMENT
--------------------	--------	-----	--------------------	----------------	---	------------------

**Site ID:** 170000474975 **Interest Type:** LUST  
**Program ID:** 0312615004 **Media Code:** LAND  
**Category:** Leaking UST Technical **Latitude Measure:** 41.88743  
**Originating Bureau:** Bureau of Land **Longitude Measure:** -87.80633  
**Name (Doc Search):** River Forest, Village Of - 170000474975 **Name (Geo Search):** River Forest, Village Of  
**Addr (Doc Search):** 7320 W Central Ave **Addr (Geo Search):** 7320 W Central Ave  
**City (Doc Search):** River Forest **City (Geo Search):** River Forest  
**State (Doc Search):** IL **State (Geo Search):** IL  
**Zip (Doc Search):** 60305 **Postal (Geo Search):** 60305  
**Document Count:** 7 **Collection Date:** 01/01/2001  
**Total Pages:** 15  
**Category Url:** <https://docuware67.illinois.gov/DocuWare/PlatformRO/WebClient/3/Integration?lc=VXNlcj1kd3B1Ym905046Y1xuUHdkPU4xbWRhJHRyYXRvcjBANTU1&p=RLV&rl=ce728c9a-11c1-4ddf-9003-314169ab1943&tw=Results&q=W0IFUEFJRF09IjE3MDAwMDQ3NDk3NSIgQU5EIFtDQVRFR09SWV09IjlxQSI1>  
**Data Source:** IEPA Document Explorer - Geographic Search; IEPA Document Explorer - Facility/ Site Search

Map Key	Number of Records	Direction	Distance (mi/ft)	Elev/Diff (ft)	Site	DB
<a href="#">55</a>	1 of 2	WSW	0.29 / 1,553.14	623.74 / -2	Paul's Marathon Gas 7323 West Randolph Forest Park IL 60130	LUST

**Incident No:** 20021466  
**Incidents ID:** 2632  
**NFR Date:**  
**Gasoline:** False  
**Unleaded:** False  
**Diesel:** True  
**Fuel Oil:** False  
**Jet Fuel:** False  
**Used Oil:** False  
**Non Petroleum Prod:** False  
**Other Petroleum:** False  
**Non LUST Date:**  
**Non LUST Letter Dt:**  
**Heating Oil Letter Date:**  
**Free Product Discovery Date:**  
**Primary Resp Party Name:** Paul's Marathon Gas  
**Primary Resp Party Address:** 7323 West Randolph  
**Primary Resp Party City:** Forest Park  
**Primary Resp Party State:** IL  
**Primary Resp Party Zip:** 60130  
**Primary Resp Party Phone:** 6302908072  
**Primary Resp Party Contact:** Paul Sandhul

**LPC No:** 0310905107  
**IEMA Date:** 10/11/2002  
**Regulation:** P.A.  
**C 20 Day Report Date:** 10/21/2002  
**C 45 Day Report Date:** 11/22/2002  
**NFR Recorded Date:**  
**Pre 74 Date:**  
**Proj Manager Phone:**  
**Proj Mngr First Nm:**  
**Proj Mngr Last Nm:**  
**Proj Manager Email:**  
**Site County:** Cook

<a href="#">55</a>	2 of 2	WSW	0.29 / 1,553.14	623.74 / -2	Pauls Marathon Gas 7323 W Randolph Forest Park IL 60130	LUST DOCUMENT
--------------------	--------	-----	-----------------	-------------	---	------------------

**Site ID:** 170000452999  
**Program ID:** 0310905107  
**Category:** Leaking UST Technical  
**Originating Bureau:** Bureau of Land  
**Name (Doc Search):** Citgo - 170000452999  
**Addr (Doc Search):** 7323 W Randolph  
**City (Doc Search):** Forest Park  
**State (Doc Search):** IL  
**Zip (Doc Search):** 60130  
**Document Count:** 5  
**Total Pages:** 92  
**Category Url:** <https://docuware67.illinois.gov/DocuWare/PlatformRO/WebClient/3/Integration?lc=VXNlcj1kd3B1YmtpY1xuUHdkPU4xbWRhJHRyYXRvcjBANTU1&p=RLV&rl=ce728c9a-11c1-4ddf-9003-314169ab1943&tw=Results&q=W0IFUEFJRF09IjE3MDAwMDQ1Mjk5OSIgQU5EIFtDQVRFR09SWV09IjlxQSI1>  
**Data Source:** IEPA Document Explorer - Geographic Search; IEPA Document Explorer - Facility/ Site Search

**Interest Type:** LUST  
**Media Code:** LAND  
**Latitude Measure:** 41.88342  
**Longitude Measure:** -87.80857  
**Name (Geo Search):** Pauls Marathon Gas  
**Addr (Geo Search):** 7323 W Randolph  
**City (Geo Search):** Forest Park  
**State (Geo Search):** IL  
**Postal (Geo Search):** 60130  
**Collection Date:** 01/01/2001

<a href="#">56</a>	1 of 1	W	0.31 / 1,658.79	628.26 / 3	Silvermoon Circle Ave Forest Park IL 60130	LUST DOCUMENT
--------------------	--------	---	-----------------	------------	--	------------------

**Site ID:** 170001425535  
**Program ID:** 0310905110  
**Category:** Leaking UST Technical  
**Originating Bureau:** Bureau of Land  
**Name (Doc Search):** Silvermoon - 170001425535  
**Addr (Doc Search):** Circle Ave  
**City (Doc Search):** Forest Park  
**State (Doc Search):** IL  
**Zip (Doc Search):** 60130  
**Document Count:** 2  
**Total Pages:** 2  
**Category Url:** <https://docuware67.illinois.gov/DocuWare/PlatformRO/WebClient/3/Integration?lc=VXNlcj1kd3B1YmtpY1xuUHdkPU4xbWRhJHRyYXRvcjBANTU1&p=RLV&rl=ce728c9a-11c1-4ddf-9003-314169ab1943&tw=Results&q=W0IFUEFJRF09IjE3MDAwMTQyNTUzNSIgQU5EIFtDQVRFR09SWV09IjlxQSI1>  
**Data Source:** IEPA Document Explorer - Geographic Search; IEPA Document Explorer - Facility/ Site Search

**Interest Type:** LUST  
**Media Code:** LAND  
**Latitude Measure:** 41.8849  
**Longitude Measure:** -87.80933  
**Name (Geo Search):** Silvermoon  
**Addr (Geo Search):** Circle Ave  
**City (Geo Search):** Forest Park  
**State (Geo Search):** IL  
**Postal (Geo Search):** 60130  
**Collection Date:** 01/01/2001

Map Key	Number of Records	Direction	Distance (mi/ft)	Elev/Diff (ft)	Site	DB
---------	-------------------	-----------	------------------	----------------	------	----

<a href="#">57</a>	1 of 2	SSW	0.32 / 1,683.59	621.78 / -4	Dry Cleaning Consultants 321 South Harlem Avenue Forest Park IL 60130	SRP
--------------------	--------	-----	--------------------	----------------	---	-----

<b>I EPA ID:</b>	0310905025	<b>Longitude:</b>	-87.805241
<b>US EPA ID:</b>	ILD982602781	<b>Latitude:</b>	41.880527
<b>County:</b>	Cook		

**Site Applicant / Consultant Information**

<b>RA Title:</b>	Mr.	<b>Received SA Date:</b>	1/25/2008 12:00:00 AM
<b>RA First Name:</b>	Byung Sik	<b>PM ID:</b>	Max Twum
<b>RA Last Name:</b>	Kim	<b>Foury Letter Date:</b>	
<b>RA Address1:</b>	321 South Harlem Avenue	<b>Active Site:</b>	No
<b>RA Address2:</b>		<b>Consultant Address1:</b>	5403 Patton Drive
<b>RA City:</b>	Forest Park, IL	<b>Consultant Address2:</b>	#215
<b>RA Zip:</b>	60130	<b>Consultant City:</b>	Lisle, IL
<b>Consultant Contact:</b>	Minghua Wan, P.E.	<b>Consultant Zip:</b>	60532
<b>RA Company:</b>	OKK, Inc.		
<b>Consultant Company:</b>	Hydrodynamics Consultants, Inc.		

**Letter Information**

<b>NFR Site Name:</b>	Dry Cleaning Consultants	<b>Indust Commercial:</b>	Yes
<b>NFR Letter Date:</b>	7/3/2008 12:00:00 AM	<b>Worker Caution:</b>	No
<b>Effective:</b>	True	<b>Slab on Grade:</b>	No
<b>NFR Recorded Date:</b>	8/5/2008 12:00:00 AM	<b>BCT:</b>	No
<b>Comp Focus:</b>	Focused	<b>Inst Control Other:</b>	No
<b>RA First Name:</b>	Byung Sik	<b>Building Slab:</b>	No
<b>RA Last Name:</b>	Kim	<b>Asphalt Used:</b>	No
<b>RA Company:</b>	OKK, Inc.	<b>Concrete Used:</b>	No
<b>RA Address1:</b>	321 South Harlem Avenue	<b>Clean Soil Three ft:</b>	No
<b>RA Address2:</b>		<b>Clean Soil Ten ft:</b>	No
<b>RA City:</b>	Forest Park, IL	<b>Alternate Barrier:</b>	No
<b>RA Zip:</b>	60130	<b>Other Barrier:</b>	No
<b>Acres:</b>	0.3400	<b>ELUC Other:</b>	No
<b>Ordinance:</b>	Yes		
<b>ELUC Groundwater Use Restrict:</b>	No		
<b>Groundwater Use Restriction:</b>	No		
<b>Highway Authority Agreement:</b>	No		
<b>Land Use:</b>	Industrial/Commercial		

<a href="#">57</a>	2 of 2	SSW	0.32 / 1,683.59	621.78 / -4	Dry Cleaning Consultants 321 South Harlem Avenue Forest Park IL 60130	INST
--------------------	--------	-----	--------------------	----------------	---	------

<b>I EPA ID:</b>	0310905025	<b>Longitude:</b>	-87.805241
<b>US EPA ID:</b>	ILD982602781	<b>Latitude:</b>	41.880527
<b>County:</b>	Cook		

**Site Applicant / Consultant Information**

<b>RA Title:</b>	Mr.	<b>Received SA Date:</b>	1/25/2008 12:00:00 AM
<b>RA First Name:</b>	Byung Sik	<b>PM ID:</b>	Max Twum
<b>RA Last Name:</b>	Kim	<b>Foury Letter Date:</b>	
<b>RA Company:</b>	OKK, Inc.	<b>Active Site:</b>	No
<b>RA Address1:</b>	321 South Harlem Avenue	<b>Consultant Address1:</b>	5403 Patton Drive
<b>RA Address2:</b>		<b>Consultant Address2:</b>	#215
<b>RA City:</b>	Forest Park, IL	<b>Consultant City:</b>	Lisle, IL
<b>RA Zip:</b>	60130	<b>Consultant Zip:</b>	60532
<b>Consultant Contact:</b>	Minghua Wan, P.E.		

Map Key	Number of Records	Direction	Distance (mi/ft)	Elev/Diff (ft)	Site	DB
---------	-------------------	-----------	------------------	----------------	------	----

Consultant Company: Hydrodynamics Consultants, Inc.

**Letters Information**

<b>NFR Site Name:</b>	Dry Cleaning Consultants	<b>Indust Commercial:</b>	Yes
<b>NFR Letter Date:</b>	7/3/2008 12:00:00 AM	<b>Worker Caution:</b>	No
<b>Effective:</b>	True	<b>Slab on Grade:</b>	No
<b>NFR Recorded Date:</b>	8/5/2008 12:00:00 AM	<b>BCT:</b>	No
<b>Comp Focus:</b>	Focused	<b>Inst Control Other:</b>	No
<b>RA First Name:</b>	Byung Sik	<b>Building Slab:</b>	No
<b>RA Last Name:</b>	Kim	<b>Asphalt Used:</b>	No
<b>RA Company:</b>	OKK, Inc.	<b>Concrete Used:</b>	No
<b>RA Address1:</b>	321 South Harlem Avenue	<b>Clean Soil Three ft:</b>	No
<b>RA Address2:</b>		<b>Clean Soil Ten ft:</b>	No
<b>RA City:</b>	Forest Park, IL	<b>Alternate Barrier:</b>	No
<b>RA Zip:</b>	60130	<b>Other Barrier:</b>	No
<b>Acres:</b>	0.3400	<b>ELUC Other:</b>	No
<b>Ordinance:</b>	Yes		
<b>ELUC Groundwater Use Restrict:</b>	No		
<b>Groundwater Use Restriction:</b>	No		
<b>Highway Authority Agreement:</b>	No		
<b>Land Use:</b>	Industrial/Commercial		

<a href="#">58</a>	1 of 2	NW	0.32 / 1,684.92	634.93 / 9	River Forest, Village of 7321 Lake St. River Forest IL 60305	LUST
--------------------	--------	----	-----------------	------------	--	------

<b>Incident No:</b>	20001544	<b>LPC No:</b>	0312615041
<b>Incidents ID:</b>	874	<b>IEMA Date:</b>	08/14/2000
<b>NFR Date:</b>	07/23/2008	<b>Regulation:</b>	732
<b>Gasoline:</b>	False	<b>C 20 Day Report Date:</b>	
<b>Unleaded:</b>	False	<b>C 45 Day Report Date:</b>	
<b>Diesel:</b>	False	<b>NFR Recorded Date:</b>	
<b>Fuel Oil:</b>	False	<b>Pre 74 Date:</b>	
<b>Jet Fuel:</b>	False	<b>Proj Manager Phone:</b>	
<b>Used Oil:</b>	False	<b>Proj Mngr First Nm:</b>	
<b>Non Petroleum Prod:</b>	False	<b>Proj Mngr Last Nm:</b>	NOT ASSIGNED
<b>Other Petroleum:</b>	True	<b>Proj Manager Email:</b>	
<b>Non LUST Date:</b>		<b>Site County:</b>	Cook
<b>Non LUST Letter Dt:</b>			
<b>Heating Oil Letter Date:</b>			
<b>Free Product Discovery Date:</b>			
<b>Primary Resp Party Name:</b>	Village of River Forest		
<b>Primary Resp Party Address:</b>	5 Park St.		
<b>Primary Resp Party City:</b>	River Forest		
<b>Primary Resp Party State:</b>	IL		
<b>Primary Resp Party Zip:</b>	60305		
<b>Primary Resp Party Phone:</b>	7083668500		
<b>Primary Resp Party Contact:</b>	Greg Kramer		

<a href="#">58</a>	2 of 2	NW	0.32 / 1,684.92	634.93 / 9	River Forest, Village Of 7321 Lake St River Forest IL 60305	LUST DOCUMENT
--------------------	--------	----	-----------------	------------	---	---------------

<b>Site ID:</b>	170000475171	<b>Interest Type:</b>	LUST
<b>Program ID:</b>	0312615041	<b>Media Code:</b>	LAND
<b>Category:</b>	Leaking UST Technical	<b>Latitude Measure:</b>	41.88854
<b>Originating Bureau:</b>	Bureau of Land	<b>Longitude Measure:</b>	-87.80786
<b>Name (Doc Search):</b>	River Forest, Village Of - 170000475171	<b>Name (Geo Search):</b>	River Forest, Village Of
<b>Addr (Doc Search):</b>	7321 Lake St	<b>Addr (Geo Search):</b>	7321 Lake St
<b>City (Doc Search):</b>	River Forest	<b>City (Geo Search):</b>	River Forest
<b>State (Doc Search):</b>	IL	<b>State (Geo Search):</b>	IL
<b>Zip (Doc Search):</b>	60305	<b>Postal (Geo Search):</b>	60305
<b>Document Count:</b>	3	<b>Collection Date:</b>	01/01/2001



Map Key	Number of Records	Direction	Distance (mi/ft)	Elev/Diff (ft)	Site	DB
<b>Total Pages:</b>	3					
<b>Category Url:</b>	https://docuware67.illinois.gov/DocuWare/PlatformRO/WebClient/3/Integration?lc=VXNlcj1kd3B1Ym91Y1xUHDkPU4xbWRhJHRyYXRvcIBANTU1&p=RLV&rl=ce728c9a-11c1-4ddf-9003-314169ab1943&tw=Results&q=W0IFUEFJRF09IjE3MDAwMDQ3NTE3MSIgQU5EIFtDQVRFR09SWV09IjlxQSI1					
<b>Data Source:</b>	IEPA Document Explorer - Geographic Search; IEPA Document Explorer - Facility/ Site Search					

<a href="#">59</a>	1 of 1	SE	0.32 / 1,701.97	621.59 / -4	Oak Park School Dist. #97 916 East Washington Blvd. Oak Park IL 60302	LUST
--------------------	--------	----	-----------------	-------------	---	------

<b>Incident No:</b>	20011388	<b>LPC No:</b>	0312255173
<b>Incidents ID:</b>	1842	<b>IEMA Date:</b>	08/17/2001
<b>NFR Date:</b>	02/08/2002	<b>Regulation:</b>	732
<b>Gasoline:</b>	False	<b>C 20 Day Report Date:</b>	09/07/2001
<b>Unleaded:</b>	False	<b>C 45 Day Report Date:</b>	10/11/2001
<b>Diesel:</b>	False	<b>NFR Recorded Date:</b>	05/29/2002
<b>Fuel Oil:</b>	False	<b>Pre 74 Date:</b>	
<b>Jet Fuel:</b>	False	<b>Proj Manager Phone:</b>	(217) 524-4649
<b>Used Oil:</b>	False	<b>Proj Mngr First Nm:</b>	Trent
<b>Non Petroleum Prod:</b>	False	<b>Proj Mngr Last Nm:</b>	Benanti
<b>Other Petroleum:</b>	True	<b>Proj Manager Email:</b>	Trent.Benanti@illinois.gov
<b>Non LUST Date:</b>		<b>Site County:</b>	Cook
<b>Non LUST Letter Dt:</b>			
<b>Heating Oil Letter Date:</b>			
<b>Free Product Discovery Date:</b>			
<b>Primary Resp Party Name:</b>	Oak Park School Dist. #97		
<b>Primary Resp Party Address:</b>	970 Madison St.		
<b>Primary Resp Party City:</b>	Oak Park		
<b>Primary Resp Party State:</b>	IL		
<b>Primary Resp Party Zip:</b>	60302		
<b>Primary Resp Party Phone:</b>	7085247623		
<b>Primary Resp Party Contact:</b>	Peggy Wilson		

<a href="#">60</a>	1 of 1	SE	0.32 / 1,711.87	621.60 / -4	Oak Park School Dist 97 916 E Washington Blvd Oak Park IL 60302	LUST DOCUMENT
--------------------	--------	----	-----------------	-------------	---	------------------

<b>Site ID:</b>	170000470951	<b>Interest Type:</b>	LUST
<b>Program ID:</b>	0312255173	<b>Media Code:</b>	LAND
<b>Category:</b>	Leaking UST Technical	<b>Latitude Measure:</b>	41.88175
<b>Originating Bureau:</b>	Bureau of Land	<b>Longitude Measure:</b>	-87.79757
<b>Name (Doc Search):</b>	Oak Park School Dist 97 - 170000470951	<b>Name (Geo Search):</b>	Oak Park School Dist 97
<b>Addr (Doc Search):</b>	916 E Washington Blvd	<b>Addr (Geo Search):</b>	916 E Washington Blvd
<b>City (Doc Search):</b>	Oak Park	<b>City (Geo Search):</b>	Oak Park
<b>State (Doc Search):</b>	IL	<b>State (Geo Search):</b>	IL
<b>Zip (Doc Search):</b>	60302	<b>Postal (Geo Search):</b>	60302
<b>Document Count:</b>	8	<b>Collection Date:</b>	01/01/2001
<b>Total Pages:</b>	112		
<b>Category Url:</b>	https://docuware67.illinois.gov/DocuWare/PlatformRO/WebClient/3/Integration?lc=VXNlcj1kd3B1Ym91Y1xUHDkPU4xbWRhJHRyYXRvcIBANTU1&p=RLV&rl=ce728c9a-11c1-4ddf-9003-314169ab1943&tw=Results&q=W0IFUEFJRF09IjE3MDAwMDQ3MDk1MSIgQU5EIFtDQVRFR09SWV09IjlxQSI1		
<b>Data Source:</b>	IEPA Document Explorer - Geographic Search; IEPA Document Explorer - Facility/ Site Search		

<a href="#">61</a>	1 of 5	WNW	0.34 / 1,788.08	639.97 / 14	River Forest, Village of 7320 Central Ave. River Forest IL 60305	LUST
--------------------	--------	-----	-----------------	-------------	--	------

<b>Incident No:</b>	992127	<b>LPC No:</b>	0312615004
<b>Incidents ID:</b>	24298	<b>IEMA Date:</b>	09/13/1999
<b>NFR Date:</b>		<b>Regulation:</b>	732
<b>Gasoline:</b>	True	<b>C 20 Day Report Date:</b>	
<b>Unleaded:</b>	False	<b>C 45 Day Report Date:</b>	
<b>Diesel:</b>	False	<b>NFR Recorded Date:</b>	
<b>Fuel Oil:</b>	True	<b>Pre 74 Date:</b>	

Map Key	Number of Records	Direction	Distance (mi/ft)	Elev/Diff (ft)	Site	DB
<b>Jet Fuel:</b>	False				<b>Proj Manager Phone:</b>	
<b>Used Oil:</b>	False				<b>Proj Mngr First Nm:</b>	Steve
<b>Non Petroleum Prod:</b>	False				<b>Proj Mngr Last Nm:</b>	Jones
<b>Other Petroleum:</b>	True				<b>Proj Manager Email:</b>	
<b>Non LUST Date:</b>	12/23/1999				<b>Site County:</b>	Cook
<b>Non LUST Letter Dt:</b>	12/23/1999					
<b>Heating Oil Letter Date:</b>						
<b>Free Product Discovery Date:</b>						
<b>Primary Resp Party Name:</b>	Village of River Forest, Dept. of Public Works					
<b>Primary Resp Party Address:</b>	400 Park Ave.					
<b>Primary Resp Party City:</b>	River Forest					
<b>Primary Resp Party State:</b>	IL					
<b>Primary Resp Party Zip:</b>	60305					
<b>Primary Resp Party Phone:</b>						
<b>Primary Resp Party Contact:</b>	Charles Biondo					

[61](#)    2 of 5    **WNW**    0.34 / 1,788.08    639.97 / 14    **River Forest, Village of 7320 West Central Ave. River Forest IL 60305**    **LUST**

<b>Incident No:</b>	20011384	<b>LPC No:</b>	0312615004
<b>Incidents ID:</b>	1838	<b>IEMA Date:</b>	08/17/2001
<b>NFR Date:</b>		<b>Regulation:</b>	732
<b>Gasoline:</b>	True	<b>C 20 Day Report Date:</b>	
<b>Unleaded:</b>	False	<b>C 45 Day Report Date:</b>	
<b>Diesel:</b>	False	<b>NFR Recorded Date:</b>	
<b>Fuel Oil:</b>	False	<b>Pre 74 Date:</b>	
<b>Jet Fuel:</b>	False	<b>Proj Manager Phone:</b>	
<b>Used Oil:</b>	False	<b>Proj Mngr First Nm:</b>	
<b>Non Petroleum Prod:</b>	False	<b>Proj Mngr Last Nm:</b>	NOT ASSIGNED
<b>Other Petroleum:</b>	False	<b>Proj Manager Email:</b>	
<b>Non LUST Date:</b>		<b>Site County:</b>	Cook
<b>Non LUST Letter Dt:</b>			
<b>Heating Oil Letter Date:</b>			
<b>Free Product Discovery Date:</b>			
<b>Primary Resp Party Name:</b>	Village of River Forest		
<b>Primary Resp Party Address:</b>	400 Park		
<b>Primary Resp Party City:</b>	River Forest		
<b>Primary Resp Party State:</b>	IL		
<b>Primary Resp Party Zip:</b>	60305		
<b>Primary Resp Party Phone:</b>	7083668500		
<b>Primary Resp Party Contact:</b>	Greg Kramer		

[61](#)    3 of 5    **WNW**    0.34 / 1,788.08    639.97 / 14    **O'Connor's Cleaners 7320 West Central Avenue River Forest IL 60305**    **SRP**

<b>I EPA ID:</b>	0312615004	<b>Longitude:</b>	-87.808141
<b>US EPA ID:</b>		<b>Latitude:</b>	41.887215
<b>County:</b>	Cook		

**Site Applicant / Consultant Information**

<b>RA Title:</b>	Village Admin.	<b>Received SA Date:</b>	2/20/1997 12:00:00 AM
<b>RA First Name:</b>	Steven	<b>PM ID:</b>	Jennifer Seul
<b>RA Last Name:</b>	Gutierrez	<b>Foury Letter Date:</b>	
<b>RA Address1:</b>	157 West 144th Street	<b>Active Site:</b>	No
<b>RA Address2:</b>		<b>Consultant Address1:</b>	1502 West Jackson Boulevard
<b>RA City:</b>	River Forest, IL	<b>Consultant Address2:</b>	
<b>RA Zip:</b>	60305	<b>Consultant City:</b>	Chicago, IL
<b>Consultant Contact:</b>	Jack Hughes	<b>Consultant Zip:</b>	60607
<b>RA Company:</b>	Village of River Forest		
<b>Consultant Company:</b>	Environmental Solutions, Inc.		

Map Key	Number of Records	Direction	Distance (mi/ft)	Elev/Diff (ft)	Site	DB
---------	-------------------	-----------	------------------	----------------	------	----

**Letter Information**

<b>NFR Site Name:</b>	O'Connor's Cleaners	<b>Indust Commercial:</b>	No
<b>NFR Letter Date:</b>	7/23/2008 12:00:00 AM	<b>Worker Caution:</b>	Yes
<b>Effective:</b>	True	<b>Slab on Grade:</b>	No
<b>NFR Recorded Date:</b>		<b>BCT:</b>	No
<b>Comp Focus:</b>	Focused	<b>Inst Control Other:</b>	No
<b>RA First Name:</b>	Steven	<b>Building Slab:</b>	Yes
<b>RA Last Name:</b>	Gutierrez	<b>Asphalt Used:</b>	Yes
<b>RA Company:</b>	Village of River Forest	<b>Concrete Used:</b>	No
<b>RA Address1:</b>	400 Park Avenue	<b>Clean Soil Three ft:</b>	No
<b>RA Address2:</b>		<b>Clean Soil Ten ft:</b>	No
<b>RA City:</b>	River Forest, IL	<b>Alternate Barrier:</b>	No
<b>RA Zip:</b>	60305	<b>Other Barrier:</b>	No
<b>Acres:</b>	3.0000	<b>ELUC Other:</b>	No
<b>Ordinance:</b>	Yes		
<b>ELUC Groundwater Use Restrict:</b>	No		
<b>Groundwater Use Restriction:</b>	No		
<b>Highway Authority Agreement:</b>	No		
<b>Land Use:</b>	Residential or Industrial/Commercial		

<a href="#">61</a>	4 of 5	WNW	0.34 / 1,788.08	639.97 / 14	O'Connor's Cleaners 7320 West Central Avenue River Forest IL 60305	INST
--------------------	--------	-----	--------------------	----------------	--	------

<b>I EPA ID:</b>	0312615004	<b>Longitude:</b>	-87.808141
<b>US EPA ID:</b>		<b>Latitude:</b>	41.887215
<b>County:</b>	Cook		

**Site Applicant / Consultant Information**

<b>RA Title:</b>	Village Admin.	<b>Received SA Date:</b>	2/20/1997 12:00:00 AM
<b>RA First Name:</b>	Steven	<b>PM ID:</b>	Jennifer Seul
<b>RA Last Name:</b>	Gutierrez	<b>Foury Letter Date:</b>	
<b>RA Company:</b>	Village of River Forest	<b>Active Site:</b>	No
<b>RA Address1:</b>	157 West 144th Street	<b>Consultant Address1:</b>	1502 West Jackson Boulevard
<b>RA Address2:</b>		<b>Consultant Address2:</b>	
<b>RA City:</b>	River Forest, IL	<b>Consultant City:</b>	Chicago, IL
<b>RA Zip:</b>	60305	<b>Consultant Zip:</b>	60607
<b>Consultant Contact:</b>	Jack Hughes		
<b>Consultant Company:</b>	Environmental Solutions, Inc.		

**Letters Information**

<b>NFR Site Name:</b>	O'Connor's Cleaners	<b>Indust Commercial:</b>	No
<b>NFR Letter Date:</b>	7/23/2008 12:00:00 AM	<b>Worker Caution:</b>	Yes
<b>Effective:</b>	True	<b>Slab on Grade:</b>	No
<b>NFR Recorded Date:</b>		<b>BCT:</b>	No
<b>Comp Focus:</b>	Focused	<b>Inst Control Other:</b>	No
<b>RA First Name:</b>	Steven	<b>Building Slab:</b>	Yes
<b>RA Last Name:</b>	Gutierrez	<b>Asphalt Used:</b>	Yes
<b>RA Company:</b>	Village of River Forest	<b>Concrete Used:</b>	No
<b>RA Address1:</b>	400 Park Avenue	<b>Clean Soil Three ft:</b>	No
<b>RA Address2:</b>		<b>Clean Soil Ten ft:</b>	No
<b>RA City:</b>	River Forest, IL	<b>Alternate Barrier:</b>	No
<b>RA Zip:</b>	60305	<b>Other Barrier:</b>	No
<b>Acres:</b>	3.0000	<b>ELUC Other:</b>	No
<b>Ordinance:</b>	Yes		
<b>ELUC Groundwater Use Restrict:</b>	No		
<b>Groundwater Use Restriction:</b>	No		
<b>Highway Authority Agreement:</b>	No		
<b>Land Use:</b>	Residential or Industrial/Commercial		

Map Key	Number of Records	Direction	Distance (mi/ft)	Elev/Diff (ft)	Site	DB
<a href="#">61</a>	5 of 5	WNW	0.34 / 1,788.08	639.97 / 14	O'Connor's Cleaners 7320 West Central Avenue River Forest IL 60305	ENG

**I EPA ID:** 0312615004  
**US EPA ID:**  
**County:** Cook  
**Longitude:** -87.808141  
**Latitude:** 41.887215

**Site Applicant / Consultant Information**

<b>Active Site:</b>	No	<b>Consultant Contact:</b>	Jack Hughes
<b>RA Title:</b>	Village Admin.	<b>Consultant Address1:</b>	1502 West Jackson Boulevard
<b>RA First Name:</b>	Steven	<b>Consultant Address2:</b>	
<b>RA Last Name:</b>	Gutierrez	<b>Consultant City:</b>	Chicago, IL
<b>RA Address1:</b>	157 West 144th Street	<b>Consultant Zip:</b>	60607
<b>RA Address2:</b>		<b>PM ID:</b>	Jennifer Seul
<b>RA City:</b>	River Forest, IL	<b>Received SA Date:</b>	2/20/1997 12:00:00 AM
<b>RA Zip:</b>	60305	<b>Foury Letter Date:</b>	
<b>RA Company:</b>	Village of River Forest		
<b>Consultant Company:</b>	Environmental Solutions, Inc.		

**Letters Information**

<b>NFR Site Name:</b>	O'Connor's Cleaners	<b>Indust Commercial:</b>	No
<b>NFR Letter Date:</b>	7/23/2008 12:00:00 AM	<b>Worker Caution:</b>	Yes
<b>Effective:</b>	True	<b>Slab on Grade:</b>	No
<b>NFR Recorded Date:</b>		<b>BCT:</b>	No
<b>Comp Focus:</b>	Focused	<b>Inst Control Other:</b>	No
<b>RA First Name:</b>	Steven	<b>Building Slab:</b>	Yes
<b>RA Last Name:</b>	Gutierrez	<b>Asphalt Used:</b>	Yes
<b>RA Company:</b>	Village of River Forest	<b>Concrete Used:</b>	No
<b>RA Address1:</b>	400 Park Avenue	<b>Clean Soil Three ft:</b>	No
<b>RA Address2:</b>		<b>Clean Soil Ten ft:</b>	No
<b>RA City:</b>	River Forest, IL	<b>Alternate Barrier:</b>	No
<b>RA Zip:</b>	60305	<b>Other Barrier:</b>	No
<b>Acres:</b>	3.0000	<b>ELUC Other:</b>	No
<b>Ordinance:</b>	Yes		
<b>ELUC Groundwater Use</b>	No		
<b>Restrict:</b>			
<b>Groundwater Use Restriction:</b>	No		
<b>Highway Authority Agreement:</b>	No		
<b>Land Use:</b>	Residential or Industrial/Commercial		

<a href="#">62</a>	1 of 2	S	0.36 / 1,877.98	621.37 / -4	Loutos, Vasilious 1100 West Madison Oak Park IL 60302	LUST
--------------------	--------	---	--------------------	----------------	---	------

<b>Incident No:</b>	20021280	<b>LPC No:</b>	0312255184
<b>Incidents ID:</b>	2575	<b>IEMA Date:</b>	09/06/2002
<b>NFR Date:</b>	06/12/2013	<b>Regulation:</b>	734
<b>Gasoline:</b>	False	<b>C 20 Day Report Date:</b>	05/20/2013
<b>Unleaded:</b>	False	<b>C 45 Day Report Date:</b>	05/20/2013
<b>Diesel:</b>	False	<b>NFR Recorded Date:</b>	06/27/2013
<b>Fuel Oil:</b>	True	<b>Pre 74 Date:</b>	
<b>Jet Fuel:</b>	False	<b>Proj Manager Phone:</b>	(217) 524-9140
<b>Used Oil:</b>	False	<b>Proj Mngr First Nm:</b>	James
<b>Non Petroleum Prod:</b>	False	<b>Proj Mngr Last Nm:</b>	Malcom
<b>Other Petroleum:</b>	False	<b>Proj Manager Email:</b>	James.Malcom@illinois.gov
<b>Non LUST Date:</b>		<b>Site County:</b>	Cook
<b>Non LUST Letter Dt:</b>			
<b>Heating Oil Letter Date:</b>			
<b>Free Product Discovery Date:</b>			
<b>Primary Resp Party Name:</b>	Vasilious Loutos		
<b>Primary Resp Party Address:</b>	730 Cavan Lane		
<b>Primary Resp Party City:</b>	Des Plaines		

Map Key	Number of Records	Direction	Distance (mi/ft)	Elev/Diff (ft)	Site	DB
<b>Primary Resp Party State:</b> IL <b>Primary Resp Party Zip:</b> 60016 <b>Primary Resp Party Phone:</b> 7083864190 <b>Primary Resp Party Contact:</b>						
<a href="#">62</a>	2 of 2	S	0.36 / 1,877.98	621.37 / -4	Loutous, Vasiliou 1100 W Madison Oak Park IL 60302	LUST DOCUMENT
<b>Site ID:</b>	170000471040			<b>Interest Type:</b>	LUST	
<b>Program ID:</b>	0312255184			<b>Media Code:</b>	LAND	
<b>Category:</b>	Leaking UST Technical			<b>Latitude Measure:</b>	41.87978	
<b>Originating Bureau:</b>	Bureau of Land			<b>Longitude Measure:</b>	-87.8023	
<b>Name (Doc Search):</b>	Loutous, Vasiliou - 170000471040			<b>Name (Geo Search):</b>	Loutous, Vasiliou	
<b>Addr (Doc Search):</b>	1100 W Madison			<b>Addr (Geo Search):</b>	1100 W Madison	
<b>City (Doc Search):</b>	Oak Park			<b>City (Geo Search):</b>	Oak Park	
<b>State (Doc Search):</b>	IL			<b>State (Geo Search):</b>	IL	
<b>Zip (Doc Search):</b>	60302			<b>Postal (Geo Search):</b>	60302	
<b>Document Count:</b>	12			<b>Collection Date:</b>	01/01/2001	
<b>Total Pages:</b>	106					
<b>Category Url:</b>	https://docuware67.illinois.gov/DocuWare/PlatformRO/WebClient/3/Integration?lc=VXNlcj1kd3B1YmxpY1xuUHdkPU4xbWRhJHRyYXRvcIBANTU1&p=RLV&rl=ce728c9a-11c1-4ddf-9003-314169ab1943&tw=Results&q=W0IFUEFJRF09IjE3MDAwMDQ3MTA0MCIgQU5EIFtDQVRF09SWV09IjlxQSI1					
<b>Data Source:</b>	IEPA Document Explorer - Geographic Search; IEPA Document Explorer - Facility/ Site Search					
<a href="#">63</a>	1 of 2	SSE	0.36 / 1,891.67	621.45 / -4	Sypolt Oldsmobile 1030 Madison Oak Park IL 60302	LUST
<b>Incident No:</b>	901519			<b>LPC No:</b>	0312255048	
<b>Incidents ID:</b>	8352			<b>IEMA Date:</b>	06/08/1990	
<b>NFR Date:</b>	08/31/2012			<b>Regulation:</b>	731	
<b>Gasoline:</b>	True			<b>C 20 Day Report Date:</b>		
<b>Unleaded:</b>	False			<b>C 45 Day Report Date:</b>		
<b>Diesel:</b>	False			<b>NFR Recorded Date:</b>		
<b>Fuel Oil:</b>	False			<b>Pre 74 Date:</b>		
<b>Jet Fuel:</b>	False			<b>Proj Manager Phone:</b>		
<b>Used Oil:</b>	False			<b>Proj Mngr First Nm:</b>		
<b>Non Petroleum Prod:</b>	False			<b>Proj Mngr Last Nm:</b>	NOT ASSIGNED	
<b>Other Petroleum:</b>	False			<b>Proj Manager Email:</b>		
<b>Non LUST Date:</b>				<b>Site County:</b>	Cook	
<b>Non LUST Letter Dt:</b>						
<b>Heating Oil Letter Date:</b>						
<b>Free Product Discovery Date:</b>						
<b>Primary Resp Party Name:</b>	First National Bank of Cicero					
<b>Primary Resp Party Address:</b>	6000 West Cermak Rd.					
<b>Primary Resp Party City:</b>	Cicero					
<b>Primary Resp Party State:</b>	IL					
<b>Primary Resp Party Zip:</b>	60650					
<b>Primary Resp Party Phone:</b>						
<b>Primary Resp Party Contact:</b>	Glenn Richter					
<a href="#">63</a>	2 of 2	SSE	0.36 / 1,891.67	621.45 / -4	Euro-coach Automotive 1030 Madison St Oak Park IL 60302	LUST DOCUMENT
<b>Site ID:</b>	170000257665			<b>Interest Type:</b>	LUST	
<b>Program ID:</b>	0312255048			<b>Media Code:</b>	LAND	
<b>Category:</b>	Leaking UST Technical			<b>Latitude Measure:</b>	41.87972	
<b>Originating Bureau:</b>	Bureau of Land			<b>Longitude Measure:</b>	-87.80118	
<b>Name (Doc Search):</b>	Euro-coach Automotive - 170000257665			<b>Name (Geo Search):</b>	Euro-coach Automotive	
<b>Addr (Doc Search):</b>	1030 Madison St			<b>Addr (Geo Search):</b>	1030 Madison St	
<b>City (Doc Search):</b>	Oak Park			<b>City (Geo Search):</b>	Oak Park	

Map Key	Number of Records	Direction	Distance (mi/ft)	Elev/Diff (ft)	Site	DB
---------	-------------------	-----------	------------------	----------------	------	----

<b>State (Doc Search):</b>	IL	<b>State (Geo Search):</b>	IL
<b>Zip (Doc Search):</b>	60302	<b>Postal (Geo Search):</b>	60302
<b>Document Count:</b>	4	<b>Collection Date:</b>	01/01/2001
<b>Total Pages:</b>	18	<a href="https://docuware67.illinois.gov/DocuWare/PlatformRO/WebClient/3/Integration?lc=VXNlcj1kd3B1YmtpY1xuUHdkPU4xbWRhJHRyYXRvcjBANTU1&amp;p=RLV&amp;rl=ce728c9a-11c1-4ddf-9003-314169ab1943&amp;tw=Results&amp;q=W0IFUEFJRF09IjE3MDAwMDI1NzY2NSlgQU5EIFtDQVRFR09SWV09IjlxQS11IEPA Document Explorer - Geographic Search; IEPA Document Explorer - Facility/ Site Search">https://docuware67.illinois.gov/DocuWare/PlatformRO/WebClient/3/Integration?lc=VXNlcj1kd3B1YmtpY1xuUHdkPU4xbWRhJHRyYXRvcjBANTU1&amp;p=RLV&amp;rl=ce728c9a-11c1-4ddf-9003-314169ab1943&amp;tw=Results&amp;q=W0IFUEFJRF09IjE3MDAwMDI1NzY2NSlgQU5EIFtDQVRFR09SWV09IjlxQS11IEPA Document Explorer - Geographic Search; IEPA Document Explorer - Facility/ Site Search</a>	
<b>Category Url:</b>			
<b>Data Source:</b>			

<a href="#">64</a>	1 of 1	SSE	0.36 / 1,901.37	621.48 / -4	<b>Euro-Coach Automotive</b> 1030 West Madison Street Oak Park IL 60302	SRP
--------------------	--------	-----	-----------------	-------------	---	-----

<b>I EPA ID:</b>	0312255048	<b>Longitude:</b>	-87.801245
<b>US EPA ID:</b>	ILD984780056	<b>Latitude:</b>	41.880004
<b>County:</b>	Cook		

**Site Applicant / Consultant Information**

<b>RA Title:</b>	Ms.	<b>Received SA Date:</b>	7/30/1996 12:00:00 AM
<b>RA First Name:</b>	Sara	<b>PM ID:</b>	Rick Lucas
<b>RA Last Name:</b>	Biner	<b>Foury Letter Date:</b>	
<b>RA Address1:</b>	3115 North Wilke Road	<b>Active Site:</b>	No
<b>RA Address2:</b>	Suite A	<b>Consultant Address1:</b>	3115 North Wilke Road
<b>RA City:</b>	Arlington Heights, IL	<b>Consultant Address2:</b>	Suite A
<b>RA Zip:</b>	60004	<b>Consultant City:</b>	Arlington Heights, IL
<b>Consultant Contact:</b>	Sara J. Biner	<b>Consultant Zip:</b>	60004
<b>RA Company:</b>	Nova Consulting Group, Inc.		
<b>Consultant Company:</b>	Nova Consulting Group, Inc.		

**Letter Information**

<b>NFR Site Name:</b>	Euro-Coach Automotive	<b>Indust Commercial:</b>	No
<b>NFR Letter Date:</b>	10/16/2002 12:00:00 AM	<b>Worker Caution:</b>	No
<b>Effective:</b>	True	<b>Slab on Grade:</b>	No
<b>NFR Recorded Date:</b>	11/4/2002 12:00:00 AM	<b>BCT:</b>	No
<b>Comp Focus:</b>	Focused	<b>Inst Control Other:</b>	No
<b>RA First Name:</b>	Sara	<b>Building Slab:</b>	No
<b>RA Last Name:</b>	Biner	<b>Asphalt Used:</b>	No
<b>RA Company:</b>	Nova Consulting Group, Inc.	<b>Concrete Used:</b>	No
<b>RA Address1:</b>	3115 North Wilke Road	<b>Clean Soil Three ft:</b>	No
<b>RA Address2:</b>	Suite A	<b>Clean Soil Ten ft:</b>	No
<b>RA City:</b>	Arlington Heights, IL	<b>Alternate Barrier:</b>	No
<b>RA Zip:</b>	60302	<b>Other Barrier:</b>	No
<b>Acres:</b>	1.5000	<b>ELUC Other:</b>	No
<b>Ordinance:</b>	No		
<b>ELUC Groundwater Use Restrict:</b>	No		
<b>Groundwater Use Restriction:</b>	No		
<b>Highway Authority Agreement:</b>	No		
<b>Land Use:</b>	Residential or Industrial/Commercial		

<a href="#">65</a>	1 of 2	SSE	0.36 / 1,906.17	621.11 / -5	<b>Oak Park Hospital</b> 1039 Madison Ave. Oak Park IL 60304	LUST
--------------------	--------	-----	-----------------	-------------	--	------

<b>Incident No:</b>	920636	<b>LPC No:</b>	0312255093
<b>Incidents ID:</b>	12611	<b>IEMA Date:</b>	03/10/1993
<b>NFR Date:</b>	12/02/1993	<b>Regulation:</b>	731
<b>Gasoline:</b>	False	<b>C 20 Day Report Date:</b>	04/03/1992
<b>Unleaded:</b>	False	<b>C 45 Day Report Date:</b>	06/24/1992
<b>Diesel:</b>	False	<b>NFR Recorded Date:</b>	
<b>Fuel Oil:</b>	True	<b>Pre 74 Date:</b>	
<b>Jet Fuel:</b>	False	<b>Proj Manager Phone:</b>	



Map Key	Number of Records	Direction	Distance (mi/ft)	Elev/Diff (ft)	Site	DB
<b>Used Oil:</b> False <b>Non Petroleum Prod:</b> False <b>Other Petroleum:</b> False <b>Non LUST Date:</b> <b>Non LUST Letter Dt:</b> <b>Heating Oil Letter Date:</b> <b>Free Product Discovery Date:</b> <b>Primary Resp Party Name:</b> Oak Park Hospital <b>Primary Resp Party Address:</b> 520 North Maple <b>Primary Resp Party City:</b> Oak Park <b>Primary Resp Party State:</b> IL <b>Primary Resp Party Zip:</b> 60304 <b>Primary Resp Party Phone:</b> <b>Primary Resp Party Contact:</b> Mark Charles						
<a href="#">65</a>	2 of 2	SSE	0.36 / 1,906.17	621.11 / -5	Oak Park Hospital 1039 Madison Ave Oak Park IL 60304	LUST DOCUMENT
<b>Site ID:</b> 170000470443 <b>Program ID:</b> 0312255093 <b>Category:</b> <b>Originating Bureau:</b> <b>Name (Doc Search):</b> <b>Addr (Doc Search):</b> <b>City (Doc Search):</b> <b>State (Doc Search):</b> <b>Zip (Doc Search):</b> <b>Document Count:</b> <b>Total Pages:</b> <b>Category Url:</b> <b>Data Source:</b> IEPA Document Explorer - Geographic Search						
<b>Interest Type:</b> LUST <b>Media Code:</b> LAND <b>Latitude Measure:</b> 41.87952 <b>Longitude Measure:</b> -87.80129 <b>Name (Geo Search):</b> Oak Park Hospital <b>Addr (Geo Search):</b> 1039 Madison Ave <b>City (Geo Search):</b> Oak Park <b>State (Geo Search):</b> IL <b>Postal (Geo Search):</b> 60304 <b>Collection Date:</b> 01/01/2001						
<a href="#">66</a>	1 of 2	ENE	0.36 / 1,908.80	628.69 / 3	R.P. Fox & Assoc. 830 North Blvd. Oak Park IL 60302	LUST
<b>Incident No:</b> 990216 <b>Incidents ID:</b> 23125 <b>NFR Date:</b> 07/11/2002 <b>Gasoline:</b> True <b>Unleaded:</b> False <b>Diesel:</b> False <b>Fuel Oil:</b> False <b>Jet Fuel:</b> False <b>Used Oil:</b> True <b>Non Petroleum Prod:</b> False <b>Other Petroleum:</b> False <b>Non LUST Date:</b> <b>Non LUST Letter Dt:</b> <b>Heating Oil Letter Date:</b> <b>Free Product Discovery Date:</b> <b>Primary Resp Party Name:</b> R.P. Fox & Assoc. <b>Primary Resp Party Address:</b> 1110 Pleasant Dr. <b>Primary Resp Party City:</b> Oak Park <b>Primary Resp Party State:</b> IL <b>Primary Resp Party Zip:</b> 60302 <b>Primary Resp Party Phone:</b> 7088489550 <b>Primary Resp Party Contact:</b> Michael Fox						
<b>LPC No:</b> 0312255123 <b>IEMA Date:</b> 02/01/1999 <b>Regulation:</b> 732 <b>C 20 Day Report Date:</b> 07/01/1999 <b>C 45 Day Report Date:</b> 07/01/1999 <b>NFR Recorded Date:</b> 03/05/2003 <b>Pre 74 Date:</b> <b>Proj Manager Phone:</b> (217) 524-9140 <b>Proj Mngr First Nm:</b> James <b>Proj Mngr Last Nm:</b> Malcom <b>Proj Manager Email:</b> James.Malcom@illinois.gov <b>Site County:</b> Cook						
<a href="#">66</a>	2 of 2	ENE	0.36 / 1,908.80	628.69 / 3	RP Fox & Assoc - 170000470620 830 North Blvd Oak Park IL 60302	LUST DOCUMENT

Map Key	Number of Records	Direction	Distance (mi/ft)	Elev/Diff (ft)	Site	DB
<b>Site ID:</b>	170000470620				<b>Interest Type:</b>	
<b>Program ID:</b>	0312255123				<b>Media Code:</b>	
<b>Category:</b>	Leaking UST Technical				<b>Latitude Measure:</b>	
<b>Originating Bureau:</b>	Bureau of Land				<b>Longitude Measure:</b>	
<b>Name (Doc Search):</b>	RP Fox & Assoc - 170000470620				<b>Name (Geo Search):</b>	
<b>Addr (Doc Search):</b>	830 North Blvd				<b>Addr (Geo Search):</b>	
<b>City (Doc Search):</b>	Oak Park				<b>City (Geo Search):</b>	
<b>State (Doc Search):</b>	IL				<b>State (Geo Search):</b>	
<b>Zip (Doc Search):</b>	60302				<b>Postal (Geo Search):</b>	
<b>Document Count:</b>	32				<b>Collection Date:</b>	
<b>Total Pages:</b>	759					
<b>Category Url:</b>	https://docuware67.illinois.gov/DocuWare/PlatformRO/WebClient/3/Integration?lc=VXNlcj1kd3B1Ym91Y1x0UHdkPU4xbWRhJHRyYXRvcIBANTU1&p=RLV&rl=ce728c9a-11c1-4ddf-9003-314169ab1943&tw=Results&q=W0IFUEFJRF09IjE3MDAwMDQ3MDYyMCIgQU5EIFtDQVRFR09SWV09IjlxQSI1					
<b>Data Source:</b>	IEPA Document Explorer - Facility/ Site Search					

<a href="#">67</a>	1 of 1	SSE	0.36 / 1,911.00	621.25 / -4	Consolidated Auto - 170000278170 1022 Madison Oak Park IL 60302	LUST DOCUMENT
<b>Site ID:</b>	170000278170				<b>Interest Type:</b>	
<b>Program ID:</b>	0312255078				<b>Media Code:</b>	
<b>Category:</b>	Leaking UST Technical				<b>Latitude Measure:</b>	
<b>Originating Bureau:</b>	Bureau of Land				<b>Longitude Measure:</b>	
<b>Name (Doc Search):</b>	Consolidated Auto - 170000278170				<b>Name (Geo Search):</b>	
<b>Addr (Doc Search):</b>	1022 Madison				<b>Addr (Geo Search):</b>	
<b>City (Doc Search):</b>	Oak Park				<b>City (Geo Search):</b>	
<b>State (Doc Search):</b>	IL				<b>State (Geo Search):</b>	
<b>Zip (Doc Search):</b>	60302				<b>Postal (Geo Search):</b>	
<b>Document Count:</b>	1				<b>Collection Date:</b>	
<b>Total Pages:</b>	1					
<b>Category Url:</b>	https://docuware67.illinois.gov/DocuWare/PlatformRO/WebClient/3/Integration?lc=VXNlcj1kd3B1Ym91Y1x0UHdkPU4xbWRhJHRyYXRvcIBANTU1&p=RLV&rl=ce728c9a-11c1-4ddf-9003-314169ab1943&tw=Results&q=W0IFUEFJRF09IjE3MDAwMDI3ODE3MCIgQU5EIFtDQVRFR09SWV09IjlxQSI1					
<b>Data Source:</b>	IEPA Document Explorer - Facility/ Site Search					

<a href="#">68</a>	1 of 3	SSW	0.36 / 1,916.28	621.10 / -5	Shell Oil Products US 7201 West Madison Street Forest Park IL 60130	LUST
<b>Incident No:</b>	20051288				<b>LPC No:</b>	0310905059
<b>Incidents ID:</b>	4345				<b>IEMA Date:</b>	09/13/2005
<b>NFR Date:</b>	04/16/2009				<b>Regulation:</b>	P.A.
<b>Gasoline:</b>	True				<b>C 20 Day Report Date:</b>	10/05/2005
<b>Unleaded:</b>	False				<b>C 45 Day Report Date:</b>	11/01/2005
<b>Diesel:</b>	False				<b>NFR Recorded Date:</b>	05/22/2009
<b>Fuel Oil:</b>	False				<b>Pre 74 Date:</b>	
<b>Jet Fuel:</b>	False				<b>Proj Manager Phone:</b>	(217) 524-5137
<b>Used Oil:</b>	False				<b>Proj Mngr First Nm:</b>	Scott
<b>Non Petroleum Prod:</b>	False				<b>Proj Mngr Last Nm:</b>	McGill
<b>Other Petroleum:</b>	False				<b>Proj Manager Email:</b>	Scott.McGill@illinois.gov
<b>Non LUST Date:</b>					<b>Site County:</b>	Cook
<b>Non LUST Letter Dt:</b>						
<b>Heating Oil Letter Date:</b>						
<b>Free Product Discovery Date:</b>						
<b>Primary Resp Party Name:</b>	Shell Oil Products US					
<b>Primary Resp Party Address:</b>	603 Diehl Road, Suite 103					
<b>Primary Resp Party City:</b>	Naperville					
<b>Primary Resp Party State:</b>	IL					
<b>Primary Resp Party Zip:</b>	60563					
<b>Primary Resp Party Phone:</b>	6302764206					
<b>Primary Resp Party Contact:</b>	John Robbins					

Map Key	Number of Records	Direction	Distance (mi/ft)	Elev/Diff (ft)	Site	DB
<a href="#">68</a>	2 of 3	SSW	0.36 / 1,916.28	621.10 / -5	Shell Oil Products US 7201 West Madison Street Forest Park IL 60130	LUST

<b>Incident No:</b>	20071551	<b>LPC No:</b>	0310905059
<b>Incidents ID:</b>	5381	<b>IEMA Date:</b>	11/27/2007
<b>NFR Date:</b>	04/16/2009	<b>Regulation:</b>	734
<b>Gasoline:</b>	True	<b>C 20 Day Report Date:</b>	12/06/2007
<b>Unleaded:</b>	False	<b>C 45 Day Report Date:</b>	12/31/2007
<b>Diesel:</b>	False	<b>NFR Recorded Date:</b>	05/22/2009
<b>Fuel Oil:</b>	False	<b>Pre 74 Date:</b>	
<b>Jet Fuel:</b>	False	<b>Proj Manager Phone:</b>	(217) 524-5137
<b>Used Oil:</b>	False	<b>Proj Mngr First Nm:</b>	Scott
<b>Non Petroleum Prod:</b>	False	<b>Proj Mngr Last Nm:</b>	McGill
<b>Other Petroleum:</b>	False	<b>Proj Manager Email:</b>	Scott.McGill@illinois.gov
<b>Non LUST Date:</b>		<b>Site County:</b>	Cook
<b>Non LUST Letter Dt:</b>			
<b>Heating Oil Letter Date:</b>			
<b>Free Product Discovery Date:</b>			
<b>Primary Resp Party Name:</b>	Shell Oil Products US		
<b>Primary Resp Party Address:</b>	603 Diehl Road, Suite 103		
<b>Primary Resp Party City:</b>	Naperville		
<b>Primary Resp Party State:</b>	IL		
<b>Primary Resp Party Zip:</b>	60563		
<b>Primary Resp Party Phone:</b>	6302764206		
<b>Primary Resp Party Contact:</b>	John Robbins		

<a href="#">68</a>	3 of 3	SSW	0.36 / 1,916.28	621.10 / -5	Shell Oil Co 7201 W Madison & Harlem Forest Park IL 60130	LUST DOCUMENT
--------------------	--------	-----	-----------------	-------------	---	------------------

<b>Site ID:</b>	170000179269	<b>Interest Type:</b>	LUST
<b>Program ID:</b>	0310905059	<b>Media Code:</b>	LAND
<b>Category:</b>	Leaking UST Technical	<b>Latitude Measure:</b>	41.87968
<b>Originating Bureau:</b>	Bureau of Land	<b>Longitude Measure:</b>	-87.80468
<b>Name (Doc Search):</b>	Shell - 170000179269	<b>Name (Geo Search):</b>	Shell Oil Co
<b>Addr (Doc Search):</b>	7201 W Madison & Harlem	<b>Addr (Geo Search):</b>	7201 W Madison & Harlem
<b>City (Doc Search):</b>	Forest Park	<b>City (Geo Search):</b>	Forest Park
<b>State (Doc Search):</b>	IL	<b>State (Geo Search):</b>	IL
<b>Zip (Doc Search):</b>	60130	<b>Postal (Geo Search):</b>	60130
<b>Document Count:</b>	25	<b>Collection Date:</b>	01/01/2001
<b>Total Pages:</b>	932		
<b>Category Url:</b>	<a href="https://docuware67.illinois.gov/DocuWare/PlatformRO/WebClient/3/Integration?lc=VXNlcj1kd3B1Ym905059Y1xuUHdkPU4xbWRhJHRyYXRvcjBANTU1&amp;p=RLV&amp;rl=ce728c9a-11c1-4ddf-9003-314169ab1943&amp;tw=Results&amp;q=W0IFUEFJRF09IjE3MDAwMDE3OTI2OSIgQU5EIFtDQVRFR09SWV09IjlxQSI1">https://docuware67.illinois.gov/DocuWare/PlatformRO/WebClient/3/Integration?lc=VXNlcj1kd3B1Ym905059Y1xuUHdkPU4xbWRhJHRyYXRvcjBANTU1&amp;p=RLV&amp;rl=ce728c9a-11c1-4ddf-9003-314169ab1943&amp;tw=Results&amp;q=W0IFUEFJRF09IjE3MDAwMDE3OTI2OSIgQU5EIFtDQVRFR09SWV09IjlxQSI1</a>		
<b>Data Source:</b>	IEPA Document Explorer - Geographic Search; IEPA Document Explorer - Facility/ Site Search		

<a href="#">69</a>	1 of 1	WNW	0.37 / 1,935.92	633.65 / 8	River Forest, Village of 7367 Lake Ave. River Forest IL 60305	LUST
--------------------	--------	-----	-----------------	------------	---	------

<b>Incident No:</b>	990214	<b>LPC No:</b>	0312615032
<b>Incidents ID:</b>	23124	<b>IEMA Date:</b>	02/01/1999
<b>NFR Date:</b>		<b>Regulation:</b>	732
<b>Gasoline:</b>	False	<b>C 20 Day Report Date:</b>	
<b>Unleaded:</b>	False	<b>C 45 Day Report Date:</b>	
<b>Diesel:</b>	False	<b>NFR Recorded Date:</b>	
<b>Fuel Oil:</b>	False	<b>Pre 74 Date:</b>	
<b>Jet Fuel:</b>	False	<b>Proj Manager Phone:</b>	
<b>Used Oil:</b>	False	<b>Proj Mngr First Nm:</b>	Steve
<b>Non Petroleum Prod:</b>	False	<b>Proj Mngr Last Nm:</b>	Jones
<b>Other Petroleum:</b>	True	<b>Proj Manager Email:</b>	
<b>Non LUST Date:</b>	12/23/1999	<b>Site County:</b>	Cook
<b>Non LUST Letter Dt:</b>	12/23/1999		
<b>Heating Oil Letter Date:</b>			

Map Key	Number of Records	Direction	Distance (mi/ft)	Elev/Diff (ft)	Site	DB
---------	-------------------	-----------	------------------	----------------	------	----

**Free Product Discovery Date:**  
**Primary Resp Party Name:** River Forest  
**Primary Resp Party Address:** 400 Park Ave.  
**Primary Resp Party City:** Village of River Forest  
**Primary Resp Party State:** IL  
**Primary Resp Party Zip:** 60305  
**Primary Resp Party Phone:**  
**Primary Resp Party Contact:** Charles Biondo

<a href="#">70</a>	1 of 2	WNW	0.37 / 1,953.12	639.71 / 14	William Lake Services 420 Williams St. River Forest IL 60305	LUST
--------------------	--------	-----	-----------------	-------------	--	------

<b>Incident No:</b> 990960	<b>LPC No:</b> 0312615038
<b>Incidents ID:</b> 23629	<b>IEMA Date:</b> 04/19/1999
<b>NFR Date:</b> 07/12/2011	<b>Regulation:</b> 734
<b>Gasoline:</b> False	<b>C 20 Day Report Date:</b> 05/10/1999
<b>Unleaded:</b> False	<b>C 45 Day Report Date:</b> 06/03/1999
<b>Diesel:</b> False	<b>NFR Recorded Date:</b> 08/04/2011
<b>Fuel Oil:</b> False	<b>Pre 74 Date:</b>
<b>Jet Fuel:</b> False	<b>Proj Manager Phone:</b>
<b>Used Oil:</b> False	<b>Proj Mngr First Nm:</b> Mohammed
<b>Non Petroleum Prod:</b> False	<b>Proj Mngr Last Nm:</b> Rahman
<b>Other Petroleum:</b> True	<b>Proj Manager Email:</b>
<b>Non LUST Date:</b>	<b>Site County:</b> Cook

**Non LUST Letter Dt:**  
**Heating Oil Letter Date:**  
**Free Product Discovery Date:**  
**Primary Resp Party Name:** William Lake Services  
**Primary Resp Party Address:** 7411 West Lake St.  
**Primary Resp Party City:** River Forest  
**Primary Resp Party State:** IL  
**Primary Resp Party Zip:** 60305  
**Primary Resp Party Phone:** 7087636875  
**Primary Resp Party Contact:** Darryl Babuck

<a href="#">70</a>	2 of 2	WNW	0.37 / 1,953.12	639.71 / 14	William Lake Services 420 Williams St River Forest IL 60305	LUST DOCUMENT
--------------------	--------	-----	-----------------	-------------	---	---------------

<b>Site ID:</b> 170000475153	<b>Interest Type:</b> LUST
<b>Program ID:</b> 0312615038	<b>Media Code:</b> LAND
<b>Category:</b> Leaking UST Technical	<b>Latitude Measure:</b> 41.88756
<b>Originating Bureau:</b> Bureau of Land	<b>Longitude Measure:</b> -87.80981
<b>Name (Doc Search):</b> William Lake Services - 170000475153	<b>Name (Geo Search):</b> William Lake Services
<b>Addr (Doc Search):</b> 420 Williams St	<b>Addr (Geo Search):</b> 420 Williams St
<b>City (Doc Search):</b> River Forest	<b>City (Geo Search):</b> River Forest
<b>State (Doc Search):</b> IL	<b>State (Geo Search):</b> IL
<b>Zip (Doc Search):</b> 60305	<b>Postal (Geo Search):</b> 60305
<b>Document Count:</b> 21	<b>Collection Date:</b> 01/01/2001
<b>Total Pages:</b> 634	
<b>Category Url:</b>	<a href="https://docuware67.illinois.gov/DocuWare/PlatformRO/WebClient/3/Integration?lc=VXNlcj1kd3B1YmtpY1xUHDkPU4xbWRhJHRyYXRvcIBANTU1&amp;p=RLV&amp;rl=ce728c9a-11c1-4ddf-9003-314169ab1943&amp;tw=Results&amp;q=W0IFUEFJRF09IjE3MDAwMDQ3NTE1MyIlgQU5EIFiDQVRFR09SWW09IjlxQSI1">https://docuware67.illinois.gov/DocuWare/PlatformRO/WebClient/3/Integration?lc=VXNlcj1kd3B1YmtpY1xUHDkPU4xbWRhJHRyYXRvcIBANTU1&amp;p=RLV&amp;rl=ce728c9a-11c1-4ddf-9003-314169ab1943&amp;tw=Results&amp;q=W0IFUEFJRF09IjE3MDAwMDQ3NTE1MyIlgQU5EIFiDQVRFR09SWW09IjlxQSI1</a>
<b>Data Source:</b>	IEPA Document Explorer - Geographic Search; IEPA Document Explorer - Facility/ Site Search

<a href="#">71</a>	1 of 2	W	0.39 / 2,035.94	634.56 / 9	Donna's Meat Plant 7445 Franklin St. Forest Park IL 60130	LUST
--------------------	--------	---	-----------------	------------	---	------

<b>Incident No:</b> 891720	<b>LPC No:</b> 0310905032
<b>Incidents ID:</b> 6795	<b>IEMA Date:</b> 09/07/1989
<b>NFR Date:</b> 09/05/2001	<b>Regulation:</b> 731

Map Key	Number of Records	Direction	Distance (mi/ft)	Elev/Diff (ft)	Site	DB
<b>Gasoline:</b>	True				<b>C 20 Day Report Date:</b>	
<b>Unleaded:</b>	False				<b>C 45 Day Report Date:</b>	
<b>Diesel:</b>	False				<b>NFR Recorded Date:</b>	10/29/2001
<b>Fuel Oil:</b>	False				<b>Pre 74 Date:</b>	
<b>Jet Fuel:</b>	False				<b>Proj Mngr Phone:</b>	
<b>Used Oil:</b>	False				<b>Proj Mngr First Nm:</b>	Donna
<b>Non Petroleum Prod:</b>	False				<b>Proj Mngr Last Nm:</b>	Wallace
<b>Other Petroleum:</b>	False				<b>Proj Manager Email:</b>	
<b>Non LUST Date:</b>					<b>Site County:</b>	Cook
<b>Non LUST Letter Dt:</b>						
<b>Heating Oil Letter Date:</b>						
<b>Free Product Discovery Date:</b>						
<b>Primary Resp Party Name:</b>	Donna's Meat Plant					
<b>Primary Resp Party Address:</b>	7401 Brown Ave.					
<b>Primary Resp Party City:</b>	Forest Park					
<b>Primary Resp Party State:</b>	IL					
<b>Primary Resp Party Zip:</b>	60130					
<b>Primary Resp Party Phone:</b>						
<b>Primary Resp Party Contact:</b>	Joe Longo					

<a href="#">71</a>	2 of 2	W	0.39 / 2,035.94	634.56 / 9	<b>Beatrice Meats Inc</b> 7445 W Franklin St Forest Park IL 60130	LUST DOCUMENT
<b>Site ID:</b>	170000020858				<b>Interest Type:</b>	LUST
<b>Program ID:</b>	0310905032				<b>Media Code:</b>	LAND
<b>Category:</b>	Leaking UST Technical				<b>Latitude Measure:</b>	41.88539
<b>Originating Bureau:</b>	Bureau of Land				<b>Longitude Measure:</b>	-87.81022
<b>Name (Doc Search):</b>	Beatrice Meats Inc - 170000020858				<b>Name (Geo Search):</b>	Beatrice Meats Inc
<b>Addr (Doc Search):</b>	7445 W Franklin St				<b>Addr (Geo Search):</b>	7445 W Franklin St
<b>City (Doc Search):</b>	Forest Park				<b>City (Geo Search):</b>	Forest Park
<b>State (Doc Search):</b>	IL				<b>State (Geo Search):</b>	IL
<b>Zip (Doc Search):</b>	60130				<b>Postal (Geo Search):</b>	60130
<b>Document Count:</b>	75				<b>Collection Date:</b>	01/01/2001
<b>Total Pages:</b>	1645					
<b>Category Url:</b>	https://docuware67.illinois.gov/DocuWare/PlatformRO/WebClient/3/Integration?lc=VXNlcj1kd3B1Ym91Y1x1UHQkPU4xbWRhJHRyYXRvcjBANTU1&p=RLV&rl=ce728c9a-11c1-4ddf-9003-314169ab1943&tw=Results&q=W0IFUEFJRF09IjE3MDAwMDAyMDg1OCIGQU5EIFtDQVRFR09SWV09IjlxQSI1					
<b>Data Source:</b>	IEPA Document Explorer - Geographic Search; IEPA Document Explorer - Facility/ Site Search					

<a href="#">72</a>	1 of 3	WNW	0.38 / 2,024.61	636.31 / 11	<b>Texaco Refining and Marketing</b> 435 William Street River Forest IL 60305	SRP
<b>I EPA ID:</b>	0312615032				<b>Longitude:</b>	-87.809416
<b>US EPA ID:</b>					<b>Latitude:</b>	41.888091
<b>County:</b>	Cook					

**Site Applicant / Consultant Information**

<b>RA Title:</b>	Village Admin.	<b>Received SA Date:</b>	4/18/1997 12:00:00 AM
<b>RA First Name:</b>	Charles	<b>PM ID:</b>	Jennifer Seul
<b>RA Last Name:</b>	Biondo	<b>Foury Letter Date:</b>	
<b>RA Address1:</b>	157 West 144th Street	<b>Active Site:</b>	No
<b>RA Address2:</b>		<b>Consultant Address1:</b>	2245 South Marshall Boulevard
<b>RA City:</b>	River Forest, IL	<b>Consultant Address2:</b>	
<b>RA Zip:</b>	60305	<b>Consultant City:</b>	Chicago, IL
<b>Consultant Contact:</b>	Robin Semer, P.E.	<b>Consultant Zip:</b>	60623
<b>RA Company:</b>	Village of River Forest		
<b>Consultant Company:</b>	Environmental Solutions, Inc.		

**Letter Information**

Map Key	Number of Records	Direction	Distance (mi/ft)	Elev/Diff (ft)	Site	DB
<b>NFR Site Name:</b> Texaco Refining and Marketing						
<b>NFR Letter Date:</b> 9/13/2006 12:00:00 AM						
<b>Effective:</b> True						
<b>NFR Recorded Date:</b> 10/25/2006 12:00:00 AM						
<b>Comp Focus:</b> Focused						
<b>RA First Name:</b> Charles						
<b>RA Last Name:</b> Biondo						
<b>RA Company:</b> Village of River Forest						
<b>RA Address1:</b> 400 Park Avenue						
<b>RA Address2:</b>						
<b>RA City:</b> River Forest, IL						
<b>RA Zip:</b> 60305						
<b>Acres:</b> 0.7100						
<b>Ordinance:</b> Yes						
<b>ELUC Groundwater Use Restrict:</b> No						
<b>Groundwater Use Restriction:</b> No						
<b>Highway Authority Agreement:</b> No						
<b>Land Use:</b> Residential or Industrial/Commercial						

[72](#)    2 of 3    **WNW**    0.38 / 2,024.61    636.31 / 11    **Texaco Refining and Marketing**  
**435 William Street**  
**River Forest IL 60305**    **INST**

**I EPA ID:** 0312615032    **Longitude:** -87.809416  
**US EPA ID:**    **Latitude:** 41.888091  
**County:** Cook

**Site Applicant / Consultant Information**

<b>RA Title:</b> Village Admin.	<b>Received SA Date:</b> 4/18/1997 12:00:00 AM
<b>RA First Name:</b> Charles	<b>PM ID:</b> Jennifer Seul
<b>RA Last Name:</b> Biondo	<b>Foury Letter Date:</b>
<b>RA Company:</b> Village of River Forest	<b>Active Site:</b> No
<b>RA Address1:</b> 157 West 144th Street	<b>Consultant Address1:</b> 2245 South Marshall Boulevard
<b>RA Address2:</b>	<b>Consultant Address2:</b>
<b>RA City:</b> River Forest, IL	<b>Consultant City:</b> Chicago, IL
<b>RA Zip:</b> 60305	<b>Consultant Zip:</b> 60623
<b>Consultant Contact:</b> Robin Semer, P.E.	
<b>Consultant Company:</b> Environmental Solutions, Inc.	

**Letters Information**

<b>NFR Site Name:</b> Texaco Refining and Marketing	<b>Indust Commercial:</b> No
<b>NFR Letter Date:</b> 9/13/2006 12:00:00 AM	<b>Worker Caution:</b> No
<b>Effective:</b> True	<b>Slab on Grade:</b> No
<b>NFR Recorded Date:</b> 10/25/2006 12:00:00 AM	<b>BCT:</b> No
<b>Comp Focus:</b> Focused	<b>Inst Control Other:</b> No
<b>RA First Name:</b> Charles	<b>Building Slab:</b> No
<b>RA Last Name:</b> Biondo	<b>Asphalt Used:</b> No
<b>RA Company:</b> Village of River Forest	<b>Concrete Used:</b> No
<b>RA Address1:</b> 400 Park Avenue	<b>Clean Soil Three ft:</b> No
<b>RA Address2:</b>	<b>Clean Soil Ten ft:</b> No
<b>RA City:</b> River Forest, IL	<b>Alternate Barrier:</b> No
<b>RA Zip:</b> 60305	<b>Other Barrier:</b> No
<b>Acres:</b> 0.7100	<b>ELUC Other:</b> No
<b>Ordinance:</b> Yes	
<b>ELUC Groundwater Use Restrict:</b> No	
<b>Groundwater Use Restriction:</b> No	
<b>Highway Authority Agreement:</b> No	
<b>Land Use:</b> Residential or Industrial/Commercial	

[72](#)    3 of 3    **WNW**    0.38 / 2,024.61    636.31 / 11    **River Forest, Village Of**  
**435 William St**    **LUST DOCUMENT**



Map Key	Number of Records	Direction	Distance (mi/ft)	Elev/Diff (ft)	Site	DB
---------	-------------------	-----------	------------------	----------------	------	----

River Forest IL 60305

<b>Site ID:</b>	170000475126	<b>Interest Type:</b>	LUST
<b>Program ID:</b>	0312615032	<b>Media Code:</b>	LAND
<b>Category:</b>	Leaking UST Technical	<b>Latitude Measure:</b>	41.88851
<b>Originating Bureau:</b>	Bureau of Land	<b>Longitude Measure:</b>	-87.80908
<b>Name (Doc Search):</b>	River Forest, Village Of - 170000475126	<b>Name (Geo Search):</b>	River Forest, Village Of
<b>Addr (Doc Search):</b>	435 William St	<b>Addr (Geo Search):</b>	435 William St
<b>City (Doc Search):</b>	River Forest	<b>City (Geo Search):</b>	River Forest
<b>State (Doc Search):</b>	IL	<b>State (Geo Search):</b>	IL
<b>Zip (Doc Search):</b>	60305	<b>Postal (Geo Search):</b>	60305
<b>Document Count:</b>	5	<b>Collection Date:</b>	01/01/2001
<b>Total Pages:</b>	9		
<b>Category Url:</b>	https://docuware67.illinois.gov/DocuWare/PlatformRO/WebClient/3/Integration?lc=VXNlcj1kd3B1YmtpY1xuUHdkPU4xbWRhJHRyYXRvcIBANTU1&p=RLV&rl=ce728c9a-11c1-4ddf-9003-314169ab1943&tw=Results&q=W0IFUEFJRF09IjE3MDAwMDQ3NTEyNiIgQU5EIFtDQVRFR09SWV09JjlxQSI1 IEPA Document Explorer - Geographic Search; IEPA Document Explorer - Facility/ Site Search		
<b>Data Source:</b>			

<a href="#">73</a>	1 of 2	E	0.39 / 2,078.92	626.73 / 1	Anandappa, Eugene 810 Pleasant Street Oak Park IL 60302	LUST
--------------------	--------	---	-----------------	------------	---	------

<b>Incident No:</b>	20130792	<b>LPC No:</b>	0312255274
<b>Incidents ID:</b>	27167	<b>IEMA Date:</b>	07/12/2013
<b>NFR Date:</b>		<b>Regulation:</b>	734
<b>Gasoline:</b>	False	<b>C 20 Day Report Date:</b>	
<b>Unleaded:</b>	False	<b>C 45 Day Report Date:</b>	
<b>Diesel:</b>	False	<b>NFR Recorded Date:</b>	
<b>Fuel Oil:</b>	False	<b>Pre 74 Date:</b>	
<b>Jet Fuel:</b>	False	<b>Proj Manager Phone:</b>	
<b>Used Oil:</b>	False	<b>Proj Mngr First Nm:</b>	
<b>Non Petroleum Prod:</b>	False	<b>Proj Mngr Last Nm:</b>	
<b>Other Petroleum:</b>	True	<b>Proj Manager Email:</b>	
<b>Non LUST Date:</b>		<b>Site County:</b>	Cook
<b>Non LUST Letter Dt:</b>			
<b>Heating Oil Letter Date:</b>	08/28/2013		
<b>Free Product Discovery Date:</b>			
<b>Primary Resp Party Name:</b>	Anandappa, Eugene		
<b>Primary Resp Party Address:</b>	320 South Wisconsin Avenue		
<b>Primary Resp Party City:</b>	Oak Park		
<b>Primary Resp Party State:</b>	IL		
<b>Primary Resp Party Zip:</b>	60302		
<b>Primary Resp Party Phone:</b>	7087639927		
<b>Primary Resp Party Contact:</b>	Mail returned, resent to Pleasant Street		

<a href="#">73</a>	2 of 2	E	0.39 / 2,078.92	626.73 / 1	Anandappa, Eugene - 170001995027 810 Pleasant Oak Park IL 60302	LUST DOCUMENT
--------------------	--------	---	-----------------	------------	--	------------------

<b>Site ID:</b>	170001995027	<b>Interest Type:</b>	LUST
<b>Program ID:</b>	0312255274	<b>Media Code:</b>	LAND
<b>Category:</b>	Leaking UST Technical	<b>Latitude Measure:</b>	
<b>Originating Bureau:</b>	Bureau of Land	<b>Longitude Measure:</b>	
<b>Name (Doc Search):</b>	Anandappa, Eugene - 170001995027	<b>Name (Geo Search):</b>	
<b>Addr (Doc Search):</b>	810 Pleasant	<b>Addr (Geo Search):</b>	
<b>City (Doc Search):</b>	Oak Park	<b>City (Geo Search):</b>	
<b>State (Doc Search):</b>	IL	<b>State (Geo Search):</b>	
<b>Zip (Doc Search):</b>	60302	<b>Postal (Geo Search):</b>	
<b>Document Count:</b>	5	<b>Collection Date:</b>	
<b>Total Pages:</b>	9		
<b>Category Url:</b>	https://docuware67.illinois.gov/DocuWare/PlatformRO/WebClient/3/Integration?lc=VXNlcj1kd3B1YmtpY1xuUHdkPU4xbWRhJHRyYXRvcIBANTU1&p=RLV&rl=ce728c9a-11c1-4ddf-9003-314169ab1943&tw=Results&q=W0IFUEFJRF09IjE3MDAwMmTk5NTAyNyIgQU5EIFtDQVRFR09SWV09JjlxQSI1 IEPA Document Explorer - Facility/ Site Search		
<b>Data Source:</b>			

Map Key	Number of Records	Direction	Distance (mi/ft)	Elev/Diff (ft)	Site	DB
---------	-------------------	-----------	------------------	----------------	------	----

[74](#) 1 of 1 SE 0.40 / 2,093.03 621.11 / -5 Former Shopping Plaza 932-946 West Madison Street Oak Park IL 60302 SRP

I EPA ID: 0312255294 Longitude: -87.651187  
 US EPA ID: Latitude: 41.881658  
 County: Cook

**Site Applicant / Consultant Information**

RA Title:	Mr.	Received SA Date:	10/23/2018 12:00:00 AM
RA First Name:	John	PM ID:	Robin Ambrose
RA Last Name:	Agenlian	Foury Letter Date:	
RA Address1:	1731 North Marcey Street	Active Site:	Yes
RA Address2:	Suite 200	Consultant Address1:	
RA City:	Chicago, IL	Consultant Address2:	
RA Zip:	60614	Consultant City:	
Consultant Contact:		Consultant Zip:	
RA Company:	Lexington Reserve at Oak Park, LLC		
Consultant Company:			

[75](#) 1 of 3 E 0.42 / 2,234.12 627.73 / 2 155 Oak Park LLC 149-155 South Oak Park Avenue Oak Park IL 60302 SRP

I EPA ID: 0312255272 Longitude: -87.794786  
 US EPA ID: Latitude: 41.885891  
 County: Cook

**Site Applicant / Consultant Information**

RA Title:	Mr.	Received SA Date:	4/26/2013 12:00:00 AM
RA First Name:	Larry	PM ID:	Josh Rilying
RA Last Name:	Bell	Foury Letter Date:	
RA Address1:	425 West North Avenue	Active Site:	No
RA Address2:		Consultant Address1:	7237 West Devon Avenue
RA City:	Chicago, IL	Consultant Address2:	
RA Zip:	60610	Consultant City:	Chicago, IL
Consultant Contact:	Peter N. Partipilo	Consultant Zip:	60631
RA Company:	155 Oak Park LLC		
Consultant Company:	EPS Environmental Services, Inc.		

**Letter Information**

NFR Site Name:	155 Oak Park LLC	Indust Commercial:	Yes
NFR Letter Date:	7/26/2013 12:00:00 AM	Worker Caution:	Yes
Effective:	True	Slab on Grade:	No
NFR Recorded Date:	7/31/2013 12:00:00 AM	BCT:	No
Comp Focus:	Focused	Inst Control Other:	No
RA First Name:	Larry	Building Slab:	Yes
RA Last Name:	Bell	Asphalt Used:	No
RA Company:	155 Oak Park LLC	Concrete Used:	Yes
RA Address1:	425 West North Avenue	Clean Soil Three ft:	No
RA Address2:		Clean Soil Ten ft:	No
RA City:	Chicago, IL	Alternate Barrier:	No
RA Zip:	60610	Other Barrier:	No
Acres:	0.1600	ELUC Other:	No
Ordinance:	Yes		
ELUC Groundwater Use Restrict:	No		
Groundwater Use Restriction:	No		
Highway Authority Agreement:	No		

Map Key	Number of Records	Direction	Distance (mi/ft)	Elev/Diff (ft)	Site	DB
---------	-------------------	-----------	------------------	----------------	------	----

Land Use: Industrial/Commercial

<a href="#">75</a>	2 of 3	E	0.42 / 2,234.12	627.73 / 2	155 Oak Park LLC 149-155 South Oak Park Avenue Oak Park IL 60302	INST
--------------------	--------	---	--------------------	---------------	--	------

I EPA ID:	0312255272	Longitude:	-87.794786
US EPA ID:		Latitude:	41.885891
County:	Cook		

**Site Applicant / Consultant Information**

RA Title:	Mr.	Received SA Date:	4/26/2013 12:00:00 AM
RA First Name:	Larry	PM ID:	Josh Rilying
RA Last Name:	Bell	Foury Letter Date:	
RA Company:	155 Oak Park LLC	Active Site:	No
RA Address1:	425 West North Avenue	Consultant Address1:	7237 West Devon Avenue
RA Address2:		Consultant Address2:	
RA City:	Chicago, IL	Consultant City:	Chicago, IL
RA Zip:	60610	Consultant Zip:	60631
Consultant Contact:	Peter N. Partipilo		
Consultant Company:	EPS Environmental Services, Inc.		

**Letters Information**

NFR Site Name:	155 Oak Park LLC	Indust Commercial:	Yes
NFR Letter Date:	7/26/2013 12:00:00 AM	Worker Caution:	Yes
Effective:	True	Slab on Grade:	No
NFR Recorded Date:	7/31/2013 12:00:00 AM	BCT:	No
Comp Focus:	Focused	Inst Control Other:	No
RA First Name:	Larry	Building Slab:	Yes
RA Last Name:	Bell	Asphalt Used:	No
RA Company:	155 Oak Park LLC	Concrete Used:	Yes
RA Address1:	425 West North Avenue	Clean Soil Three ft:	No
RA Address2:		Clean Soil Ten ft:	No
RA City:	Chicago, IL	Alternate Barrier:	No
RA Zip:	60610	Other Barrier:	No
Acres:	0.1600	ELUC Other:	No
Ordinance:	Yes		
ELUC Groundwater Use Restrict:	No		
Groundwater Use Restriction:	No		
Highway Authority Agreement:	No		
Land Use:	Industrial/Commercial		

<a href="#">75</a>	3 of 3	E	0.42 / 2,234.12	627.73 / 2	155 Oak Park LLC 149-155 South Oak Park Avenue Oak Park IL 60302	ENG
--------------------	--------	---	--------------------	---------------	--	-----

I EPA ID:	0312255272	Longitude:	-87.794786
US EPA ID:		Latitude:	41.885891
County:	Cook		

**Site Applicant / Consultant Information**

Active Site:	No	Consultant Contact:	Peter N. Partipilo
RA Title:	Mr.	Consultant Address1:	7237 West Devon Avenue
RA First Name:	Larry	Consultant Address2:	
RA Last Name:	Bell	Consultant City:	Chicago, IL
RA Address1:	425 West North Avenue	Consultant Zip:	60631
RA Address2:		PM ID:	Josh Rilying
RA City:	Chicago, IL	Received SA Date:	4/26/2013 12:00:00 AM
RA Zip:	60610	Foury Letter Date:	
RA Company:	155 Oak Park LLC		

Map Key	Number of Records	Direction	Distance (mi/ft)	Elev/Diff (ft)	Site	DB
---------	-------------------	-----------	------------------	----------------	------	----

Consultant Company: EPS Environmental Services, Inc.

**Letters Information**

<b>NFR Site Name:</b>	155 Oak Park LLC	<b>Indust Commercial:</b>	Yes
<b>NFR Letter Date:</b>	7/26/2013 12:00:00 AM	<b>Worker Caution:</b>	Yes
<b>Effective:</b>	True	<b>Slab on Grade:</b>	No
<b>NFR Recorded Date:</b>	7/31/2013 12:00:00 AM	<b>BCT:</b>	No
<b>Comp Focus:</b>	Focused	<b>Inst Control Other:</b>	No
<b>RA First Name:</b>	Larry	<b>Building Slab:</b>	Yes
<b>RA Last Name:</b>	Bell	<b>Asphalt Used:</b>	No
<b>RA Company:</b>	155 Oak Park LLC	<b>Concrete Used:</b>	Yes
<b>RA Address1:</b>	425 West North Avenue	<b>Clean Soil Three ft:</b>	No
<b>RA Address2:</b>		<b>Clean Soil Ten ft:</b>	No
<b>RA City:</b>	Chicago, IL	<b>Alternate Barrier:</b>	No
<b>RA Zip:</b>	60610	<b>Other Barrier:</b>	No
<b>Acres:</b>	0.1600	<b>ELUC Other:</b>	No
<b>Ordinance:</b>	Yes		
<b>ELUC Groundwater Use Restrict:</b>	No		
<b>Groundwater Use Restriction:</b>	No		
<b>Highway Authority Agreement:</b>	No		
<b>Land Use:</b>	Industrial/Commercial		

<a href="#">76</a>	1 of 2	E	0.43 / 2,251.47	626.59 / 1	St. Edmond School 188 South Oak Park Ave. Oak Park IL 60302	LUST
--------------------	--------	---	-----------------	------------	---	------

<b>Incident No:</b>	990189	<b>LPC No:</b>	0312255152
<b>Incidents ID:</b>	23110	<b>IEMA Date:</b>	01/28/1999
<b>NFR Date:</b>		<b>Regulation:</b>	732
<b>Gasoline:</b>	False	<b>C 20 Day Report Date:</b>	
<b>Unleaded:</b>	False	<b>C 45 Day Report Date:</b>	
<b>Diesel:</b>	False	<b>NFR Recorded Date:</b>	
<b>Fuel Oil:</b>	False	<b>Pre 74 Date:</b>	
<b>Jet Fuel:</b>	False	<b>Proj Manager Phone:</b>	(217) 524-5137
<b>Used Oil:</b>	False	<b>Proj Mngr First Nm:</b>	Scott
<b>Non Petroleum Prod:</b>	False	<b>Proj Mngr Last Nm:</b>	McGill
<b>Other Petroleum:</b>	True	<b>Proj Manager Email:</b>	Scott.McGill@illinois.gov
<b>Non LUST Date:</b>		<b>Site County:</b>	Cook
<b>Non LUST Letter Dt:</b>			
<b>Heating Oil Letter Date:</b>	04/16/1999		
<b>Free Product Discovery Date:</b>			
<b>Primary Resp Party Name:</b>	St. Edmond School		
<b>Primary Resp Party Address:</b>	188 South Oak Park Ave.		
<b>Primary Resp Party City:</b>	Oak Park		
<b>Primary Resp Party State:</b>	IL		
<b>Primary Resp Party Zip:</b>	60302		
<b>Primary Resp Party Phone:</b>	7083835131		
<b>Primary Resp Party Contact:</b>	Tomm McMann		

<a href="#">76</a>	2 of 2	E	0.43 / 2,251.47	626.59 / 1	St Edmund Parish School 188 S Oak Park Ave Oak Park IL 60302	LUST DOCUMENT
--------------------	--------	---	-----------------	------------	--	---------------

<b>Site ID:</b>	170000470817	<b>Interest Type:</b>	LUST
<b>Program ID:</b>	0312255152	<b>Media Code:</b>	LAND
<b>Category:</b>	Leaking UST Technical	<b>Latitude Measure:</b>	41.88516
<b>Originating Bureau:</b>	Bureau of Land	<b>Longitude Measure:</b>	-87.79428
<b>Name (Doc Search):</b>	St Edmund Catholic Church - 170000470817	<b>Name (Geo Search):</b>	St Edmund Parish School
<b>Addr (Doc Search):</b>	188 S Oak Park Ave	<b>Addr (Geo Search):</b>	188 S Oak Park Ave
<b>City (Doc Search):</b>	Oak Park	<b>City (Geo Search):</b>	Oak Park
<b>State (Doc Search):</b>	IL	<b>State (Geo Search):</b>	IL
<b>Zip (Doc Search):</b>	60302	<b>Postal (Geo Search):</b>	60302
<b>Document Count:</b>	2	<b>Collection Date:</b>	01/01/2001

Map Key	Number of Records	Direction	Distance (mi/ft)	Elev/Diff (ft)	Site	DB
<b>Total Pages:</b> 2						
<b>Category Url:</b>		https://docuware67.illinois.gov/DocuWare/PlatformRO/WebClient/3/Integration?lc=VXNlcj1kd3B1YmtpY1xuUHdkPU4xbWRhJHRyYXRvcIBANTU1&p=RLV&rl=ce728c9a-11c1-4ddf-9003-314169ab1943&tw=Results&q=W0IFUEFJRF09IjE3MDAwMDQ3MDgxNyIlgQU5EIFtDQVRFR09SWV09IjlxQSI1				
<b>Data Source:</b>		IEPA Document Explorer - Geographic Search; IEPA Document Explorer - Facility/ Site Search				

<a href="#">77</a>	1 of 2	WNW	0.42 / 2,206.99	633.51 / 8	Family Doctors Hospital 7411 Lake St. River Forest IL 60305	LUST
--------------------	--------	-----	-----------------	------------	---	------

<b>Incident No:</b>	942749	<b>LPC No:</b>	0312615029
<b>Incidents ID:</b>	17657	<b>IEMA Date:</b>	12/07/1994
<b>NFR Date:</b>	05/01/2000	<b>Regulation:</b>	732
<b>Gasoline:</b>	False	<b>C 20 Day Report Date:</b>	07/01/1999
<b>Unleaded:</b>	False	<b>C 45 Day Report Date:</b>	08/09/1999
<b>Diesel:</b>	False	<b>NFR Recorded Date:</b>	06/02/2000
<b>Fuel Oil:</b>	False	<b>Pre 74 Date:</b>	
<b>Jet Fuel:</b>	False	<b>Proj Manager Phone:</b>	
<b>Used Oil:</b>	False	<b>Proj Mngr First Nm:</b>	Jay
<b>Non Petroleum Prod:</b>	False	<b>Proj Mngr Last Nm:</b>	Hamilton
<b>Other Petroleum:</b>	True	<b>Proj Manager Email:</b>	
<b>Non LUST Date:</b>		<b>Site County:</b>	Cook
<b>Non LUST Letter Dt:</b>			
<b>Heating Oil Letter Date:</b>			
<b>Free Product Discovery Date:</b>			
<b>Primary Resp Party Name:</b>	Family Doctors Hospital		
<b>Primary Resp Party Address:</b>	Erie & Austin		
<b>Primary Resp Party City:</b>	Oak Park		
<b>Primary Resp Party State:</b>	IL		
<b>Primary Resp Party Zip:</b>	60303		
<b>Primary Resp Party Phone:</b>			
<b>Primary Resp Party Contact:</b>	Tom Lehman		

<a href="#">77</a>	2 of 2	WNW	0.42 / 2,206.99	633.51 / 8	Family Doctors Hospital 7411 Lake St River Forest IL 60305	LUST DOCUMENT
--------------------	--------	-----	-----------------	------------	--	------------------

<b>Site ID:</b>	170000475091	<b>Interest Type:</b>	LUST
<b>Program ID:</b>	0312615029	<b>Media Code:</b>	LAND
<b>Category:</b>	Leaking UST Technical	<b>Latitude Measure:</b>	41.88849
<b>Originating Bureau:</b>	Bureau of Land	<b>Longitude Measure:</b>	-87.80999
<b>Name (Doc Search):</b>	Family Doctors Hospital - 170000475091	<b>Name (Geo Search):</b>	Family Doctors Hospital
<b>Addr (Doc Search):</b>	7411 Lake St	<b>Addr (Geo Search):</b>	7411 Lake St
<b>City (Doc Search):</b>	River Forest	<b>City (Geo Search):</b>	River Forest
<b>State (Doc Search):</b>	IL	<b>State (Geo Search):</b>	IL
<b>Zip (Doc Search):</b>	60305	<b>Postal (Geo Search):</b>	60305
<b>Document Count:</b>	11	<b>Collection Date:</b>	01/01/2001
<b>Total Pages:</b>	130		
<b>Category Url:</b>	https://docuware67.illinois.gov/DocuWare/PlatformRO/WebClient/3/Integration?lc=VXNlcj1kd3B1YmtpY1xuUHdkPU4xbWRhJHRyYXRvcIBANTU1&p=RLV&rl=ce728c9a-11c1-4ddf-9003-314169ab1943&tw=Results&q=W0IFUEFJRF09IjE3MDAwMDQ3NTA5MSIlgQU5EIFtDQVRFR09SWV09IjlxQSI1		
<b>Data Source:</b>	IEPA Document Explorer - Geographic Search; IEPA Document Explorer - Facility/ Site Search		

<a href="#">78</a>	1 of 2	E	0.43 / 2,260.67	628.15 / 2	Oak Park Development II 126 South Oak Park Avenue Oak Park IL 60302	LUST
--------------------	--------	---	-----------------	------------	---	------

<b>Incident No:</b>	20100968	<b>LPC No:</b>	0312255266
<b>Incidents ID:</b>	26079	<b>IEMA Date:</b>	09/01/2010
<b>NFR Date:</b>	02/15/2011	<b>Regulation:</b>	734
<b>Gasoline:</b>	False	<b>C 20 Day Report Date:</b>	11/08/2010
<b>Unleaded:</b>	False	<b>C 45 Day Report Date:</b>	11/22/2010
<b>Diesel:</b>	False	<b>NFR Recorded Date:</b>	03/03/2011
<b>Fuel Oil:</b>	True	<b>Pre 74 Date:</b>	

Map Key	Number of Records	Direction	Distance (mi/ft)	Elev/Diff (ft)	Site	DB
Jet Fuel:	False				Proj Manager Phone:	
Used Oil:	False				Proj Mngr First Nm:	Jay
Non Petroleum Prod:	False				Proj Mngr Last Nm:	Gaydosh
Other Petroleum:	False				Proj Manager Email:	
Non LUST Date:					Site County:	Cook
Non LUST Letter Dt:						
Heating Oil Letter Date:						
Free Product Discovery Date:						
Primary Resp Party Name:	Oak Park Development II					
Primary Resp Party Address:	425 Huehl Road, Unit 4B					
Primary Resp Party City:	Northbrook					
Primary Resp Party State:	IL					
Primary Resp Party Zip:	60062					
Primary Resp Party Phone:	8475730095					
Primary Resp Party Contact:	Gregg Handrich					

<a href="#">78</a>	2 of 2	E	0.43 / 2,260.67	628.15 / 2	Oak Park Development II - 170001861689 126 S Oak Park Ave Oak Park IL 60302	LUST DOCUMENT
Site ID:	170001861689				Interest Type:	
Program ID:	0312255266				Media Code:	
Category:	Leaking UST Technical				Latitude Measure:	
Originating Bureau:	Bureau of Land				Longitude Measure:	
Name (Doc Search):	Oak Park Development II - 170001861689				Name (Geo Search):	
Addr (Doc Search):	126 S Oak Park Ave				Addr (Geo Search):	
City (Doc Search):	Oak Park				City (Geo Search):	
State (Doc Search):	IL				State (Geo Search):	
Zip (Doc Search):	60302				Postal (Geo Search):	
Document Count:	9				Collection Date:	
Total Pages:	79					
Category Url:	https://docuware67.illinois.gov/DocuWare/PlatformRO/WebClient/3/Integration?lc=VXNlcj1kd3B1YmtpY1xuUHdkPU4xbWRhJHRyYXRvcIBANTU1&p=RLV&rl=ce728c9a-11c1-4ddf-9003-314169ab1943&tw=Results&q=W0lFUEFJRF09lJjE3MDAwMTg2MTY4OSlgQU5EIFtDQVRFR09SWW09ljlXQSI1					
Data Source:	IEPA Document Explorer - Facility/ Site Search					

<a href="#">79</a>	1 of 2	SE	0.43 / 2,285.91	620.61 / -5	901 Madison Street LLC 901 Madison Street Oak Park IL 60302	LUST
Incident No:	20110754				LPC No:	0312255113
Incidents ID:	26512				IEMA Date:	07/12/2011
NFR Date:	12/21/2011				Regulation:	734
Gasoline:	True				C 20 Day Report Date:	08/24/2011
Unleaded:	False				C 45 Day Report Date:	09/12/2011
Diesel:	False				NFR Recorded Date:	01/24/2012
Fuel Oil:	False				Pre 74 Date:	
Jet Fuel:	False				Proj Manager Phone:	
Used Oil:	False				Proj Mngr First Nm:	Clayton
Non Petroleum Prod:	False				Proj Mngr Last Nm:	Bloome
Other Petroleum:	False				Proj Manager Email:	
Non LUST Date:					Site County:	Cook
Non LUST Letter Dt:						
Heating Oil Letter Date:						
Free Product Discovery Date:						
Primary Resp Party Name:	901 Madison Street LLC					
Primary Resp Party Address:	634 South Clinton					
Primary Resp Party City:	Oak Park					
Primary Resp Party State:	IL					
Primary Resp Party Zip:	60304					
Primary Resp Party Phone:	3124010050					
Primary Resp Party Contact:	Craig Chesney					



Map Key	Number of Records	Direction	Distance (mi/ft)	Elev/Diff (ft)	Site	DB
<a href="#">79</a>	2 of 2	SE	0.43 / 2,285.91	620.61 / -5	Gas Station Store - Demo - 170000470586 901 Madison Oak Park IL 60302	LUST DOCUMENT
<b>Site ID:</b>		170000470586		<b>Interest Type:</b>		
<b>Program ID:</b>		0312255113		<b>Media Code:</b>		
<b>Category:</b>		Leaking UST Technical		<b>Latitude Measure:</b>		
<b>Originating Bureau:</b>		Bureau of Land		<b>Longitude Measure:</b>		
<b>Name (Doc Search):</b>		Gas Station Store - Demo - 170000470586		<b>Name (Geo Search):</b>		
<b>Addr (Doc Search):</b>		901 Madison		<b>Addr (Geo Search):</b>		
<b>City (Doc Search):</b>		Oak Park		<b>City (Geo Search):</b>		
<b>State (Doc Search):</b>		IL		<b>State (Geo Search):</b>		
<b>Zip (Doc Search):</b>		60302		<b>Postal (Geo Search):</b>		
<b>Document Count:</b>		12		<b>Collection Date:</b>		
<b>Total Pages:</b>		110				
<b>Category Url:</b>		https://docuware67.illinois.gov/DocuWare/PlatformRO/WebClient/3/Integration?lc=VXNlcj1kd3B1Ym91Y1x0UHdkPU4xbWRhJHRyYXRvcIBANTU1&p=RLV&rl=ce728c9a-11c1-4ddf-9003-314169ab1943&tw=Results&q=W0IFUEFJRF09ljE3MDAwMDQ3MDU4NlilgQU5EIFdQVRFR09SWV09ljxQSI1				
<b>Data Source:</b>		IEPA Document Explorer - Facility/ Site Search				

<a href="#">80</a>	1 of 1	W	0.45 / 2,391.94	635.62 / 10	Donna's Meat Plant 7401 Brown Ave. Forest Park IL 60130	LUST
<b>Incident No:</b>		891400		<b>LPC No:</b>		0310905032
<b>Incidents ID:</b>		6619		<b>IEMA Date:</b>		08/02/1989
<b>NFR Date:</b>		09/05/2001		<b>Regulation:</b>		731
<b>Gasoline:</b>		True		<b>C 20 Day Report Date:</b>		
<b>Unleaded:</b>		False		<b>C 45 Day Report Date:</b>		
<b>Diesel:</b>		True		<b>NFR Recorded Date:</b>		10/29/2001
<b>Fuel Oil:</b>		False		<b>Pre 74 Date:</b>		
<b>Jet Fuel:</b>		False		<b>Proj Manager Phone:</b>		
<b>Used Oil:</b>		False		<b>Proj Mngr First Nm:</b>		
<b>Non Petroleum Prod:</b>		False		<b>Proj Mngr Last Nm:</b>		NOT ASSIGNED
<b>Other Petroleum:</b>		False		<b>Proj Manager Email:</b>		
<b>Non LUST Date:</b>				<b>Site County:</b>		Cook
<b>Non LUST Letter Dt:</b>						
<b>Heating Oil Letter Date:</b>						
<b>Free Product Discovery Date:</b>						
<b>Primary Resp Party Name:</b>		Donna's Meat Plant				
<b>Primary Resp Party Address:</b>		7401 Brown Ave.				
<b>Primary Resp Party City:</b>		Forest Park				
<b>Primary Resp Party State:</b>		IL				
<b>Primary Resp Party Zip:</b>		60130				
<b>Primary Resp Party Phone:</b>						
<b>Primary Resp Party Contact:</b>						

<a href="#">81</a>	1 of 2	ESE	0.46 / 2,415.38	621.94 / -4	Lorelei Condo Association 329 South Oak Park Avenue Oak Park IL 60302	LUST
<b>Incident No:</b>		20141336		<b>LPC No:</b>		0312255280
<b>Incidents ID:</b>		27492		<b>IEMA Date:</b>		11/24/2014
<b>NFR Date:</b>				<b>Regulation:</b>		734
<b>Gasoline:</b>		False		<b>C 20 Day Report Date:</b>		
<b>Unleaded:</b>		False		<b>C 45 Day Report Date:</b>		
<b>Diesel:</b>		False		<b>NFR Recorded Date:</b>		
<b>Fuel Oil:</b>		False		<b>Pre 74 Date:</b>		
<b>Jet Fuel:</b>		False		<b>Proj Manager Phone:</b>		
<b>Used Oil:</b>		False		<b>Proj Mngr First Nm:</b>		
<b>Non Petroleum Prod:</b>		False		<b>Proj Mngr Last Nm:</b>		
<b>Other Petroleum:</b>		True		<b>Proj Manager Email:</b>		
<b>Non LUST Date:</b>				<b>Site County:</b>		Cook

Map Key	Number of Records	Direction	Distance (mi/ft)	Elev/Diff (ft)	Site	DB
<b>Non LUST Letter Dt:</b>						
<b>Heating Oil Letter Date:</b>		02/26/2015				
<b>Free Product Discovery Date:</b>						
<b>Primary Resp Party Name:</b>		Lorelei Condo Association				
<b>Primary Resp Party Address:</b>		329 South Oak Park Avenue, Unit 1S				
<b>Primary Resp Party City:</b>		Oak Park				
<b>Primary Resp Party State:</b>		IL				
<b>Primary Resp Party Zip:</b>		60302				
<b>Primary Resp Party Phone:</b>		7087140198				
<b>Primary Resp Party Contact:</b>		Igor Bemiaev				

[81](#)    2 of 2    **ESE**    0.46 / 2,415.38    621.94 / -4    **Morelei Condo Assoc - 170002065262 329 S Oak Park Ave Oak Park IL 60302**    **LUST DOCUMENT**

<b>Site ID:</b>	170002065262	<b>Interest Type:</b>	
<b>Program ID:</b>	0312255280	<b>Media Code:</b>	
<b>Category:</b>	Leaking UST Technical	<b>Latitude Measure:</b>	
<b>Originating Bureau:</b>	Bureau of Land	<b>Longitude Measure:</b>	
<b>Name (Doc Search):</b>	Morelei Condo Assoc - 170002065262	<b>Name (Geo Search):</b>	
<b>Addr (Doc Search):</b>	329 S Oak Park Ave	<b>Addr (Geo Search):</b>	
<b>City (Doc Search):</b>	Oak Park	<b>City (Geo Search):</b>	
<b>State (Doc Search):</b>	IL	<b>State (Geo Search):</b>	
<b>Zip (Doc Search):</b>	60302	<b>Postal (Geo Search):</b>	
<b>Document Count:</b>	5	<b>Collection Date:</b>	
<b>Total Pages:</b>	64		
<b>Category Url:</b>	https://docuware67.illinois.gov/DocuWare/PlatformRO/WebClient/3/Integration?lc=VXNlcj1kd3B1YmtpY1xuUHdkPU4xbWRhJHRyYXRvcIBANTU1&p=RLV&rl=ce728c9a-11c1-4ddf-9003-314169ab1943&tw=Results&q=W0IFUEFJRF09IjE3MDAwMjA2NT12MilgQU5EIFtDQVRFR09SWV09IjlxQSI1		
<b>Data Source:</b>	IEPA Document Explorer - Facility/ Site Search		

[82](#)    1 of 2    **WNW**    0.47 / 2,459.21    643.61 / 18    **U.S. Postal Service 7530 Central St. River Forest IL 60305**    **LUST**

<b>Incident No:</b>	902289	<b>LPC No:</b>	0312610002
<b>Incidents ID:</b>	8940	<b>IEMA Date:</b>	08/10/1990
<b>NFR Date:</b>	04/01/1991	<b>Regulation:</b>	731
<b>Gasoline:</b>	True	<b>C 20 Day Report Date:</b>	08/16/1990
<b>Unleaded:</b>	False	<b>C 45 Day Report Date:</b>	08/16/1990
<b>Diesel:</b>	False	<b>NFR Recorded Date:</b>	
<b>Fuel Oil:</b>	False	<b>Pre 74 Date:</b>	
<b>Jet Fuel:</b>	False	<b>Proj Manager Phone:</b>	
<b>Used Oil:</b>	False	<b>Proj Mngr First Nm:</b>	Russ
<b>Non Petroleum Prod:</b>	False	<b>Proj Mngr Last Nm:</b>	Irwin
<b>Other Petroleum:</b>	False	<b>Proj Manager Email:</b>	
<b>Non LUST Date:</b>		<b>Site County:</b>	Cook
<b>Non LUST Letter Dt:</b>			
<b>Heating Oil Letter Date:</b>			
<b>Free Product Discovery Date:</b>			
<b>Primary Resp Party Name:</b>		U.S. Postal Service	
<b>Primary Resp Party Address:</b>		222 South Riverside Plaza, Suite 1200	
<b>Primary Resp Party City:</b>		Chicago	
<b>Primary Resp Party State:</b>		IL	
<b>Primary Resp Party Zip:</b>		60606-6154	
<b>Primary Resp Party Phone:</b>			
<b>Primary Resp Party Contact:</b>		Fred Gleeve	

[82](#)    2 of 2    **WNW**    0.47 / 2,459.21    643.61 / 18    **Us Postal Service 7530 Central St River Forest IL 60305**    **LUST DOCUMENT**

Map Key	Number of Records	Direction	Distance (mi/ft)	Elev/Diff (ft)	Site	DB
Site ID:	170000474939				Interest Type:	LUST
Program ID:	0312610002				Media Code:	LAND
Category:					Latitude Measure:	41.88728
Originating Bureau:					Longitude Measure:	-87.81207
Name (Doc Search):					Name (Geo Search):	Us Postal Service
Addr (Doc Search):					Addr (Geo Search):	7530 Central St
City (Doc Search):					City (Geo Search):	River Forest
State (Doc Search):					State (Geo Search):	IL
Zip (Doc Search):					Postal (Geo Search):	60305
Document Count:					Collection Date:	01/01/2001
Total Pages:						
Category Url:						
Data Source:	IEPA Document Explorer - Geographic Search					

<a href="#">83</a>	1 of 2	WSW	0.48 / 2,560.29	626.93 / 1	Moran's Garage 7505 Randolph Street Forest Park IL 60130	LUST
--------------------	--------	-----	-----------------	------------	--	------

Incident No:	20121032	LPC No:	0310905137
Incidents ID:	26938	IEMA Date:	10/01/2012
NFR Date:		Regulation:	734
Gasoline:	False	C 20 Day Report Date:	
Unleaded:	False	C 45 Day Report Date:	
Diesel:	False	NFR Recorded Date:	
Fuel Oil:	False	Pre 74 Date:	
Jet Fuel:	False	Proj Manager Phone:	(217) 524-4827
Used Oil:	True	Proj Mngr First Nm:	Steve
Non Petroleum Prod:	False	Proj Mngr Last Nm:	Putrich
Other Petroleum:	True	Proj Manager Email:	Steve.Putrich@illinois.gov
Non LUST Date:	03/13/2013	Site County:	Cook
Non LUST Letter Dt:	03/13/2013		
Heating Oil Letter Date:			
Free Product Discovery Date:			
Primary Resp Party Name:	Moran's Garage		
Primary Resp Party Address:	7505 Randolph Street		
Primary Resp Party City:	Forest Park		
Primary Resp Party State:	IL		
Primary Resp Party Zip:	60130		
Primary Resp Party Phone:	7083669654		
Primary Resp Party Contact:	Denis Moran		

<a href="#">83</a>	2 of 2	WSW	0.48 / 2,560.29	626.93 / 1	Morans Garage - 170001951190 7505 Randolph St Forest Park IL 60130	LUST DOCUMENT
--------------------	--------	-----	-----------------	------------	--	---------------

Site ID:	170001951190	Interest Type:	
Program ID:	0310905137	Media Code:	
Category:	Leaking UST Technical	Latitude Measure:	
Originating Bureau:	Bureau of Land	Longitude Measure:	
Name (Doc Search):	Morans Garage - 170001951190	Name (Geo Search):	
Addr (Doc Search):	7505 Randolph St	Addr (Geo Search):	
City (Doc Search):	Forest Park	City (Geo Search):	
State (Doc Search):	IL	State (Geo Search):	
Zip (Doc Search):	60130	Postal (Geo Search):	
Document Count:	8	Collection Date:	
Total Pages:	23		
Category Url:	https://docuware67.illinois.gov/DocuWare/PlatformRO/WebClient/3/Integration?lc=VXNlcj1kd3B1Ym91Y1x0UHRkPU4xbWRhJHRyYXRvcIBANTU1&p=RLV&rl=ce728c9a-11c1-4ddf-9003-314169ab1943&tw=Results&q=W0IFUEFJRF09IjE3MDAwMTk1MTE5MCIgQU5EIFtDQVRFR09SWV09IjlxQSI1		
Data Source:	IEPA Document Explorer - Facility/ Site Search		

<a href="#">84</a>	1 of 2	ENE	0.49 / 2,608.57	629.33 / 4	Oak Park, Village of 710 North Boulevard	LUST
--------------------	--------	-----	-----------------	------------	---	------

Map Key	Number of Records	Direction	Distance (mi/ft)	Elev/Diff (ft)	Site	DB
---------	-------------------	-----------	------------------	----------------	------	----

Oak Park IL 60302

<b>Incident No:</b>	20011765	<b>LPC No:</b>	0312255175
<b>Incidents ID:</b>	1996	<b>IEMA Date:</b>	10/22/2001
<b>NFR Date:</b>		<b>Regulation:</b>	732
<b>Gasoline:</b>	True	<b>C 20 Day Report Date:</b>	11/13/2001
<b>Unleaded:</b>	False	<b>C 45 Day Report Date:</b>	
<b>Diesel:</b>	False	<b>NFR Recorded Date:</b>	
<b>Fuel Oil:</b>	False	<b>Pre 74 Date:</b>	
<b>Jet Fuel:</b>	False	<b>Proj Manager Phone:</b>	(217) 524-4827
<b>Used Oil:</b>	False	<b>Proj Mngr First Nm:</b>	Steve
<b>Non Petroleum Prod:</b>	False	<b>Proj Mngr Last Nm:</b>	Putrich
<b>Other Petroleum:</b>	False	<b>Proj Manager Email:</b>	Steve.Putrich@illinois.gov
<b>Non LUST Date:</b>		<b>Site County:</b>	Cook
<b>Non LUST Letter Dt:</b>			
<b>Heating Oil Letter Date:</b>	02/05/2002		
<b>Free Product Discovery Date:</b>			
<b>Primary Resp Party Name:</b>	Village of Oak Park		
<b>Primary Resp Party Address:</b>	123 Madison Ave.		
<b>Primary Resp Party City:</b>	Oak Park		
<b>Primary Resp Party State:</b>	IL		
<b>Primary Resp Party Zip:</b>	60302		
<b>Primary Resp Party Phone:</b>	7083585722		
<b>Primary Resp Party Contact:</b>	Jim Budrick		

<a href="#">84</a>	2 of 2	ENE	0.49 / 2,608.57	629.33 / 4	Oak Park, Village Of 710 North Blvd Oak Park IL 60303	LUST DOCUMENT
--------------------	--------	-----	-----------------	------------	---	---------------

<b>Site ID:</b>	170000470979	<b>Interest Type:</b>	LUST
<b>Program ID:</b>	0312255175	<b>Media Code:</b>	LAND
<b>Category:</b>	Leaking UST Technical	<b>Latitude Measure:</b>	41.88728
<b>Originating Bureau:</b>	Bureau of Land	<b>Longitude Measure:</b>	-87.7929
<b>Name (Doc Search):</b>	Oak Park, Village Of - 170000470979	<b>Name (Geo Search):</b>	Oak Park, Village Of
<b>Addr (Doc Search):</b>	710 North Blvd	<b>Addr (Geo Search):</b>	710 North Blvd
<b>City (Doc Search):</b>	Oak Park	<b>City (Geo Search):</b>	Oak Park
<b>State (Doc Search):</b>	IL	<b>State (Geo Search):</b>	IL
<b>Zip (Doc Search):</b>	60303	<b>Postal (Geo Search):</b>	60303
<b>Document Count:</b>	6	<b>Collection Date:</b>	01/01/2001
<b>Total Pages:</b>	23		
<b>Category Url:</b>	https://docuware67.illinois.gov/DocuWare/PlatformRO/WebClient/3/Integration?lc=VXNlcj1kd3B1Ym9yY1xuUHdkPU4xbWRhJHRyYXRvcjBANTU1&p=RLV&rl=ce728c9a-11c1-4ddf-9003-314169ab1943&tw=Results&q=W0IFUEFJRF09IjE3MDAwMDQ3MDk3OSIgQU5EIFtDQVRFR09SWV09JlXQSI1 IEPA Document Explorer - Geographic Search; IEPA Document Explorer - Facility/ Site Search		
<b>Data Source:</b>			

<a href="#">85</a>	1 of 2	SW	0.49 / 2,600.48	622.39 / -3	Rex Paints Inc. 7400 Madison St. Forest Park IL 60130	LUST
--------------------	--------	----	-----------------	-------------	---	------

<b>Incident No:</b>	970080	<b>LPC No:</b>	0310905086
<b>Incidents ID:</b>	20050	<b>IEMA Date:</b>	01/14/1997
<b>NFR Date:</b>	06/23/2000	<b>Regulation:</b>	732
<b>Gasoline:</b>	False	<b>C 20 Day Report Date:</b>	01/28/1997
<b>Unleaded:</b>	False	<b>C 45 Day Report Date:</b>	02/28/1997
<b>Diesel:</b>	False	<b>NFR Recorded Date:</b>	08/17/2000
<b>Fuel Oil:</b>	False	<b>Pre 74 Date:</b>	
<b>Jet Fuel:</b>	False	<b>Proj Manager Phone:</b>	
<b>Used Oil:</b>	False	<b>Proj Mngr First Nm:</b>	Steve
<b>Non Petroleum Prod:</b>	False	<b>Proj Mngr Last Nm:</b>	Jones
<b>Other Petroleum:</b>	True	<b>Proj Manager Email:</b>	
<b>Non LUST Date:</b>		<b>Site County:</b>	Cook
<b>Non LUST Letter Dt:</b>			
<b>Heating Oil Letter Date:</b>			
<b>Free Product Discovery Date:</b>			
<b>Primary Resp Party Name:</b>	Rex Paints Inc.		

Map Key	Number of Records	Direction	Distance (mi/ft)	Elev/Diff (ft)	Site	DB
<b>Primary Resp Party Address:</b> 7400 Madison St. <b>Primary Resp Party City:</b> Forest Park <b>Primary Resp Party State:</b> IL <b>Primary Resp Party Zip:</b> 60130 <b>Primary Resp Party Phone:</b> <b>Primary Resp Party Contact:</b> Bill Riley						
<a href="#">85</a>	2 of 2	SW	0.49 / 2,600.48	622.39 / -3	Rex Paints 7400 Madison Forest Park IL 60130	LUST DOCUMENT
<b>Site ID:</b> 170000329044 <b>Program ID:</b> 0310905086 <b>Category:</b> <b>Originating Bureau:</b> <b>Name (Doc Search):</b> <b>Addr (Doc Search):</b> <b>City (Doc Search):</b> <b>State (Doc Search):</b> <b>Zip (Doc Search):</b> <b>Document Count:</b> <b>Total Pages:</b> <b>Category Url:</b> <b>Data Source:</b> IEPA Document Explorer - Geographic Search						
<b>Interest Type:</b> LUST <b>Media Code:</b> LAND <b>Latitude Measure:</b> 41.87946 <b>Longitude Measure:</b> -87.8096 <b>Name (Geo Search):</b> Rex Paints <b>Addr (Geo Search):</b> 7400 Madison <b>City (Geo Search):</b> Forest Park <b>State (Geo Search):</b> IL <b>Postal (Geo Search):</b> 60130 <b>Collection Date:</b> 01/01/2001						
<a href="#">86</a>	1 of 2	SE	0.50 / 2,614.29	620.13 / -6	Cable Vision of Chicago 832 Madison St. Oak Park IL 60302	LUST
<b>Incident No:</b> 932268 <b>Incidents ID:</b> 15792 <b>NFR Date:</b> 11/22/1993 <b>Gasoline:</b> True <b>Unleaded:</b> False <b>Diesel:</b> False <b>Fuel Oil:</b> False <b>Jet Fuel:</b> False <b>Used Oil:</b> False <b>Non Petroleum Prod:</b> False <b>Other Petroleum:</b> False <b>Non LUST Date:</b> <b>Non LUST Letter Dt:</b> <b>Heating Oil Letter Date:</b> <b>Free Product Discovery Date:</b> <b>Primary Resp Party Name:</b> Cable Vision of Chicago <b>Primary Resp Party Address:</b> 820 Madison St. <b>Primary Resp Party City:</b> Oak Park <b>Primary Resp Party State:</b> IL <b>Primary Resp Party Zip:</b> 60302 <b>Primary Resp Party Phone:</b> <b>Primary Resp Party Contact:</b> Barbara Dindia						
<b>LPC No:</b> 0312255106 <b>IEMA Date:</b> 08/24/1993 <b>Regulation:</b> 731 <b>C 20 Day Report Date:</b> 10/25/1993 <b>C 45 Day Report Date:</b> 10/25/1993 <b>NFR Recorded Date:</b> <b>Pre 74 Date:</b> <b>Proj Manager Phone:</b> (217) 524-4827 <b>Proj Mngr First Nm:</b> Steve <b>Proj Mngr Last Nm:</b> Putrich <b>Proj Manager Email:</b> Steve.Putrich@illinois.gov <b>Site County:</b> Cook						
<a href="#">86</a>	2 of 2	SE	0.50 / 2,614.29	620.13 / -6	Cable Vision Of Chicago 832 Madison St Oak Park IL 60302	LUST DOCUMENT
<b>Site ID:</b> 170000470531 <b>Program ID:</b> 0312255106 <b>Category:</b> <b>Originating Bureau:</b> <b>Name (Doc Search):</b> <b>Addr (Doc Search):</b> <b>City (Doc Search):</b>						
<b>Interest Type:</b> LUST <b>Media Code:</b> LAND <b>Latitude Measure:</b> 41.87978 <b>Longitude Measure:</b> -87.79558 <b>Name (Geo Search):</b> Cable Vision Of Chicago <b>Addr (Geo Search):</b> 832 Madison St <b>City (Geo Search):</b> Oak Park						

<i>Map Key</i>	<i>Number of Records</i>	<i>Direction</i>	<i>Distance (mi/ft)</i>	<i>Elev/Diff (ft)</i>	<i>Site</i>	<i>DB</i>
<i>State (Doc Search):</i>				<i>State (Geo Search):</i>		IL
<i>Zip (Doc Search):</i>				<i>Postal (Geo Search):</i>		60302
<i>Document Count:</i>				<i>Collection Date:</i>		01/01/2001
<i>Total Pages:</i>						
<i>Category Url:</i>						
<i>Data Source:</i>				IEPA Document Explorer - Geographic Search		



# Unplottable Summary

Total: 23 Unplottable sites

DB	Company Name/Site Name	Address	City	Zip	ERIS ID
HMIRS		HARLEM AVE	CHICAGO RIDGE IL		818612129
HMIRS		S HARLEM AVE	BRIDGEVIEW IL		818584017
HMIRS		SOUTHBOUND - HARLEM AVE JUST N	CHICAGO IL		818169743
HMIRS		HARLEM	CHICAGO RIDGE IL		818465065
HMIRS		HARLEM AVE.	BRIDGEVIEW IL		818360189
HMIRS		HARLEM	CHICAGO IL		818212677
HMIRS		HARLEM	CHICAGO RIDGE IL		818249763
HMIRS		HARLEM AVE	BRIDGEVIEW IL		818302319
HMIRS		HARLEM AVENUE	BRIDGEVIEW IL		818308890
HMIRS		HARLEM AVE	BRIDGEVIEW IL		818100453
HMIRS		HARLEM AVE	BRIDGEVIEW IL		818233647
LUST	Silvermoon Properties	Circle Avenue	Forest Park IL	60130	812666102

SPILLS	Unknown	Lake Michigan at Randolph and Lake Front	Chicago IL	821990582
		<i>Incident No:</i> H-2009-1337		
SPILLS	CSX TRANSPORTATION	NE CORNER OF HARLEM &	OAK PARK IL	822019589
		<i>Incident No:</i> 922573		
SPILLS	UNION PACIFIC	HARLEM AVE	OAK PARK IL	812997207
		<i>Incident No:</i> H 2004 1489		
SPILLS	Unlimited Freight	Harlem and 95th St WB Ramp	Bridgeview IL	821994690
		<i>Incident No:</i> H-2011-0231		
SPILLS	YELLOW FREIGHT SYSTEMS	I55 AND HARLEM AVE.	CHICAGO IL	822031842
		<i>Incident No:</i> 960741		
SPILLS	SILVERMOON PROPERTIES	CIRCLE AVENUE	FOREST PARK IL	822042566
		<i>Incident No:</i> H 2003 1412		
SPILLS	Imperial Crane Services	65th and Harlem going to about 68th and Harlem (aprox. 3 blocks)	Bridgeview IL	866053521
		<i>Incident No:</i> H-2017-1024		
SPILLS2	UNKNOWN	RANDOLPH & LAKE FRONT	CHICAGO IL	813061701
		<i>Incident ID   Incident LUST:</i> 20091337   N		
UST	Mdwertr-E/G	Midway Airport Between Runways 4R&4L 5642 S Central Ave Chicago, IL 60638	IL	813469028
		<i>Facility No   Facility Status:</i> 2020282   Closed <i>Tank No   Status   Removed Date:</i> 3   Removed   10/31/2012, 2   Removed   8/28/1998, 1   Removed   8/28/1998		
UST	Village of Oak Park Water Works	Southeast corner of Lombard Ave. and Lake St. Oak Park, IL 60302	IL	813477564
		<i>Facility No   Facility Status:</i> 2039213   Closed <i>Tank No   Status   Removed Date:</i> 1   Abandoned in place		
UST	Oak Park River Forest Practice Field	500 Block of Lake Street Oak Park, IL 60302	IL	813475763
		<i>Facility No   Facility Status:</i> 2041224   Exempt <i>Tank No   Status   Removed Date:</i> 1   Removed   8/2/2002		

# Unplottable Report

**Site:** HARLEM AVE CHICAGO RIDGE IL

HMIRS

**Incident County:** COOK

## HMIR Incident Reports

**Report No:** I-2006050465  
**Report Type:** A hazardous material incident  
**Date of Incident:** 04/30/2006  
**Time of Incident:** 0900  
**Haz Class Code:** 3  
**Hazardous Class:** FLAMMABLE - COMBUSTIBLE LIQUID  
**Commodity Short Nm:** PAINT INCLUDING PAINT L  
**Commodity Long Nm:** PAINT INCLUDING PAINT LACQUER ENAMEL STAIN SHELLAC SOLUTIONS VARNISH POLISH LIQUID FILLER AND LIQUID LACQUER BASE

**Trade Name:** PAINT  
**ID No:** UN1263  
**Haz Waste Ind:** No  
**Haz Waste EPA No:**  
**HMIS Tox Inhalation?:** No  
**TIH Hazard Zone:**  
**Qty Released:** 0.50  
**Unit of Measure:** LGA  
**What Failed:** 110  
**What Failed Desc:** Cover  
**How Failed Code:** 303  
**How Failed Desc:** Burst or Ruptured  
**Failure Cause Code:** 521  
**Failure Cause Desc:** Inadequate Preparation for Transportation

**Ident. Markings:**  
**Cont1 Pkging Type:** Box  
**Cont1 Const Mat:** Fiberboard  
**Cont1 Head Type:**  
**Cont1 Pkg Capacity:** 4  
**C1 Capacity UOM:** LGA  
**Cont1 Pkg Amt:** 4  
**C1 Pkg Amt UOM:** LGA  
**Cont1 Pkg No:** 13  
**C1 Pkg NO Failed:** 1  
**Cont1 Pkg Mnfctr:**  
**Cont1 Pkg MnfcDt:**  
**Cont1 Pkg Serial NO:**  
**C1 Pkg Last Test Dt:**  
**C1 Test Const Mat:**  
**C1 Pkg Dsign Pres.:**  
**C1 Dsign Press UOM:**  
**C1 Pkg Shell Thick:**  
**C1 Shell Thick UOM:**  
**C1 Head Thickness:**  
**C1 Head Thick UOM:**  
**C1 Pkg Srvc Pres.:**  
**C1 Srvc Press UOM:**  
**C1 Valve/Device Fail?:** No  
**C1 Device Type:**  
**C1 Device Mnfctr:**  
**C1 Device Model:**  
**NRC No:**

**Fed DOT Agency Nm:**  
**Fed DOT Report No:**  
**Report Submit Src:** Paper  
**Inc Multiple Rows:** No  
**Inc Non US State:**  
**Mode Transport:** Highway  
**Transport Phase:** IN TRANSIT  
**Incident Occrrnce:**

**Mat Ship Approval?:** No  
**Mat Ship Approv No:**  
**Undecl Hazmat Ship?:** No  
**Packaging Type:** Non-Bulk  
**Packing Group:** II  
**Carrier Reporter:** YRC WORLDWIDE INC.  
**CR Street Name:** 10990 ROE AVE  
**CR City:** OVERLAND PARK  
**CR State:** KS  
**CR Postal Code:** 66211-1213  
**CR Non US State:**  
**CR Fed DOT ID:** 71821  
**CR Hazmat Reg ID:** 050903550045LN  
**CR Country:** US  
**Shipper Name:** THE SHERWIN-WILLIAMS COMPANY  
**Shipper Street Name:** 12090 SAGE POINT CT  
**Shipper City:** RENO  
**Shipper State:** NV  
**Shipper Postal:** 89506-8992  
**Shipper Non US St:**  
**Shipper Country:** US  
**Shipper Waybill:** 248845469  
**Ship Hazmat Reg ID:**  
**Origin City:** RENO  
**Origin State:** NEVADA  
**Origin Postal:** 89506  
**Origin Non US St:**  
**Origin Country:** US  
**Destination City:** GRANDVILLE  
**Destination State:** MICHIGAN  
**Destination Postal:** 49418  
**Destination Non US:**  
**Destination Country:** US  
**Cont2 Package Type:** Can  
**Cont2 Const Mat:** Metal (any type)  
**Cont2 Pkg Capacity:** 1  
**Cont2 Capacity UOM:** LGA  
**Cont2 Pkg Amount:** 1  
**Cont2 Pkg Amt UOM:** LGA  
**Cont2 Pkg No:** 52  
**Cont2 Pkg No Failed:** 1

<b>RAM Pkg Category:</b>		<b>Haz NonHosp Public:</b>	0
<b>RAM Pkg Cert.:</b>	FALSE	<b>Haz NonHosp Old:</b>	0
<b>RAM Pkg Cert. NBR:</b>		<b>Tot Haz Non Hosp Inj:</b>	0
<b>RAM Nuclide S:</b>		<b>Total Hazmat Injuries:</b>	0
<b>RAM Transport Index:</b>		<b>Evacuation Indicator:</b>	No
<b>RAM UOM:</b>		<b>Public Evacuated:</b>	0
<b>RAM Activity Rpted:</b>		<b>Employees Evac:</b>	0
<b>RAM UOM Rpted:</b>		<b>Total Evacuated:</b>	0
<b>RAM Activity:</b>	0	<b>Total Evacuation Hrs:</b>	0
<b>RAM Activity UOM:</b>		<b>Major Artery Closed:</b>	No
<b>RAM Mat Safety:</b>		<b>Mjr Artery Hrs Closed:</b>	0
<b>Spillage Result:</b>	Yes	<b>Material Involved:</b>	No
<b>Fire Result:</b>	No	<b>Estimated Speed:</b>	0
<b>Explosion Result:</b>	No	<b>Weather Conditions:</b>	
<b>Water Sewer Result:</b>	No	<b>Vehicle Overturn:</b>	No
<b>Gas Dispersion:</b>	No	<b>Vehicle Left Roadway:</b>	No
<b>Environment Damage:</b>	No	<b>Passenger Aircraft:</b>	No
<b>No Release Result:</b>	No	<b>Cargo Baggage:</b>	
<b>Fire EMS Report:</b>	No	<b>Ship Non Transport:</b>	No
<b>Fire EMS EMS Report:</b>		<b>Ship Air First Flight:</b>	No
<b>Police Report:</b>	No	<b>Ship Air Subflight:</b>	No
<b>Police Report No:</b>		<b>Ship Init Transport:</b>	No
<b>In House Cleanup:</b>	Yes	<b>Ship Phase Transfer:</b>	No
<b>Other Cleanup:</b>	No	<b>Contact Name:</b>	MICHEAL N. WINDSOR
<b>Damage &gt; 500:</b>	No	<b>Contact Title:</b>	MANAGER HAZARDOUS MATERIALS
<b>Material Loss:</b>	0	<b>Contact Business:</b>	USF REDDAWAY
<b>Carrier Damage:</b>	0	<b>Contact Street:</b>	PO BOX 1035
<b>Property Damage:</b>	0	<b>Contact City:</b>	CLACKAMAS
<b>Response Cost:</b>	0	<b>Contact State:</b>	OR
<b>Remediation Cost:</b>	0	<b>Contact Postal:</b>	97015
<b>Damage Old Form:</b>	0	<b>Contact Non US St:</b>	
<b>Total Damages Amt:</b>	0	<b>Contact Country:</b>	US
<b>Hazmat Fatality:</b>	No	<b>Inc. Report Prepared:</b>	Carrier
<b>Haz Fatal Employees:</b>	0	<b>HMIS Serious Incidnt:</b>	No
<b>Haz Fatal Respndrs:</b>	0	<b>HMIS Serious Fatality:</b>	No
<b>Haz Fatal Gen Public:</b>	0	<b>HMIS Serious Injury:</b>	No
<b>Tot Hazmat Fatalities:</b>	0	<b>HMIS Flight Plan:</b>	No
<b>Non Hazmat Fatality:</b>	No	<b>HMIS Serious Evacs:</b>	No
<b>Non Hazmat Fatals:</b>	0	<b>HMIS Major Artery:</b>	No
<b>Hazmat Injury:</b>	No	<b>HMIS Bulk Release:</b>	No
<b>Haz Hospital Empl:</b>	0	<b>HMIS Marine Pollutnt:</b>	No
<b>Haz Hospital Resp:</b>	0	<b>HMIS Radioactive:</b>	No
<b>Haz Hosp Gen Public:</b>	0	<b>HMIS Gen Pkg Type:</b>	OHMIR.Ref_Container.descr_txt
<b>Haz Hosp Old Form:</b>	0	<b>HMIS Container Code:</b>	BOX FBR
<b>Total Haz Hosp Inj:</b>	0	<b>HMIS Container Desc:</b>	Fiberboard box or carton
<b>Haz Non Hosp Empl:</b>	0	<b>HMIS Bulk Incident:</b>	No
<b>Haz Non Hosp Resp:</b>	0	<b>Undeclared Shipment:</b>	No
<b>Description of Events:</b>	ONE BOX FOUND DAMAGED WHEN UNLOADED. THE BOX WAS PLACED IN A PLASTIC LINED PROPERLY MARKED AND LABELED OVERPACK. THE SHIPPER WAS NOTIFIED. THE REMAINDER OF THE SHIPMENT WAS FORWARDED TO THE CUSTOMER		
<b>Recommend Actions Taken:</b>	SET THE FREIGHT DOWN ON THE FLOOR OF THE TRAILER AND ENSURE IT IS SECURE.		

**Site:** S HARLEM AVE BRIDGEVIEW IL

HMIRS

**Incident County:** COOK

**HMIR Incident Reports**

<b>Report No:</b>	I-2004040719	<b>Fed DOT Agency Nm:</b>	
<b>Report Type:</b>	A hazardous material incident	<b>Fed DOT Report No:</b>	
<b>Date of Incident:</b>	03/30/2004	<b>Report Submit Src:</b>	Paper
<b>Time of Incident:</b>	0600	<b>Inc Multiple Rows:</b>	No
<b>Haz Class Code:</b>	3	<b>Inc Non US State:</b>	
<b>Hazardous Class:</b>	FLAMMABLE - COMBUSTIBLE LIQUID	<b>Mode Transport:</b>	Highway
<b>Commodity Short Nm:</b>	PRINTING INK FLAMMABLE	<b>Transport Phase:</b>	UNLOADING
<b>Commodity Long Nm:</b>	PRINTING INK FLAMMABLE OR PRINTING INK RELATED MATERIAL (INCLUDING PRINTING INK THINNING OR REDUCING	<b>Incident Occrrnce:</b>	

COMPOUND) FLAMMABLE  
**Trade Name:** PRINTING INK  
**ID No:** UN1210  
**Haz Waste Ind:** No  
**Haz Waste EPA No:**  
**HMIS Tox Inhalation?:** No  
**TIH Hazard Zone:**  
**Qty Released:** 20  
**Unit of Measure:** LGA  
**What Failed:**  
**What Failed Desc:**  
**How Failed Code:** 309  
**How Failed Desc:** Punctured  
**Failure Cause Code:** 516  
**Failure Cause Desc:** Impact with Sharp or Protruding Object (e.g. nails)

**Ident. Markings:**  
**Cont1 Pkging Type:**  
**Cont1 Const Mat:**  
**Cont1 Head Type:**  
**Cont1 Pkg Capacity:** 55  
**C1 Capacity UOM:** LGA  
**Cont1 Pkg Amt:**  
**C1 Pkg Amt UOM:**  
**Cont1 Pkg No:** 1  
**C1 Pkg NO Failed:** 1  
**Cont1 Pkg Mnfctr:** NOT REPORTED BY CARRIER  
**Cont1 Pkg Mnfctr Dt:**  
**Cont1 Pkg Serial NO:** 11939  
**C1 Pkg Last Test Dt:**  
**C1 Test Const Mat:**  
**C1 Pkg Dsign Pres.:**  
**C1 Dsign Press UOM:**  
**C1 Pkg Shell Thick:**  
**C1 Shell Thick UOM:**  
**C1 Head Thickness:**  
**C1 Head Thick UOM:**  
**C1 Pkg Srvc Pres.:**  
**C1 Srvc Press UOM:**  
**C1 Valve/Device Fail?:** No  
**C1 Device Type:**  
**C1 Device Mnfctr:**  
**C1 Device Model:**  
**NRC No:**

**RAM Pkg Category:**  
**RAM Pkg Cert.:** FALSE  
**RAM Pkg Cert. NBR:**  
**RAM Nuclide S:**  
**RAM Transport Index:**  
**RAM UOM:**  
**RAM Activity Rpted:**  
**RAM UOM Rpted:**  
**RAM Activity:**  
**RAM Activity UOM:**  
**RAM Mat Safety:**  
**Spillage Result:** Yes  
**Fire Result:** No  
**Explosion Result:** No  
**Water Sewer Result:** No  
**Gas Dispersion:** No  
**Environment Damage:** No  
**No Release Result:** No  
**Fire EMS Report:** No  
**Fire EMS EMS Report:**  
**Police Report:** No  
**Police Report No:**  
**In House Cleanup:** No  
**Other Cleanup:** No  
**Damage > 500:** No  
**Material Loss:** 0

**Mat Ship Approval?:** No  
**Mat Ship Approv No:**  
**Undecl Hazmat Ship?:** No  
**Packaging Type:** Non-Bulk  
**Packing Group:**  
**Carrier Reporter:** CON-WAY CENTRAL EXPRESS INC.  
**CR Street Name:** 4880 VENTURE DR  
**CR City:** ANN ARBOR  
**CR State:** MI  
**CR Postal Code:** 48108-9559  
**CR Non US State:**  
**CR Fed DOT ID:** 734599  
**CR Hazmat Reg ID:**  
**CR Country:** US

**Shipper Name:** CARCO INC.  
**Shipper Street Name:** 10333 SHOEMAKER ST  
**Shipper City:** DETROIT  
**Shipper State:** MI  
**Shipper Postal:** 48213-3313  
**Shipper Non US St:**  
**Shipper Country:** US  
**Shipper Waybill:** 11939 883 862 41  
**Ship Hazmat Reg ID:**  
**Origin City:** DETROIT  
**Origin State:** MICHIGAN  
**Origin Postal:** 48213  
**Origin Non US St:**  
**Origin Country:** US  
**Destination City:** ROGERS  
**Destination State:** MINNESOTA  
**Destination Postal:** 55374  
**Destination Non US:**  
**Destination Country:** US  
**Cont2 Package Type:**  
**Cont2 Const Mat:**  
**Cont2 Pkg Capacity:**  
**Cont2 Capacity UOM:**  
**Cont2 Pkg Amount:**  
**Cont2 Pkg Amt UOM:**  
**Cont2 Pkg No:**  
**Cont2 Pkg No Failed:**

**Haz NonHosp Public:** 0  
**Haz NonHosp Old:** 0  
**Tot Haz Non Hosp Inj:** 0  
**Total Hazmat Injuries:** 0  
**Evacuation Indicator:** No  
**Public Evacuated:** 0  
**Employees Evac:** 0  
**Total Evacuated:** 0  
**Total Evacuation Hrs:** 0  
**Major Artery Closed:** No  
**Mjr Artery Hrs Closed:** 0  
**Material Involved:** No  
**Estimated Speed:** 0  
**Weather Conditions:**  
**Vehicle Overturn:** No  
**Vehicle Left Roadway:** No  
**Passenger Aircraft:** No  
**Cargo Baggage:**  
**Ship Non Transport:** No  
**Ship Air First Flight:** No  
**Ship Air Subflight:** No  
**Ship Init Transport:** No  
**Ship Phase Transfer:** No  
**Contact Name:** TIM MCCLELLAND  
**Contact Title:** FRT OPERATIONS SUPERVISOR  
**Contact Business:**

**Carrier Damage:** 0  
**Property Damage:** 0  
**Response Cost:** 0  
**Remediation Cost:** 0  
**Damage Old Form:** 0  
**Total Damages Amt:** 0  
**Hazmat Fatality:** No  
**Haz Fatal Employees:** 0  
**Haz Fatal Respndrs:** 0  
**Haz Fatal Gen Public:** 0  
**Tot Hazmat Fatalities:** 0  
**Non Hazmat Fatality:** No  
**Non Hazmat Fatals:** 0  
**Hazmat Injury:** No  
**Haz Hospital Empl:** 0  
**Haz Hospital Resp:** 0  
**Haz Hosp Gen Public:** 0  
**Haz Hosp Old Form:** 0  
**Total Haz Hosp Inj:** 0  
**Haz Non Hosp Empl:** 0  
**Haz Non Hosp Resp:** 0  
**Description of Events:**

**Contact Street:**  
**Contact City:**  
**Contact State:**  
**Contact Postal:**  
**Contact Non US St:**  
**Contact Country:** US  
**Inc. Report Prepared:**  
**HMIS Serious Incidnt:** No  
**HMIS Serious Fatality:** No  
**HMIS Serious Injury:** No  
**HMIS Flight Plan:** No  
**HMIS Serious Evacs:** No  
**HMIS Major Artery:** No  
**HMIS Bulk Release:** No  
**HMIS Marine Pollutnt:** No  
**HMIS Radioactive:** No  
**HMIS Gen Pkg Type:** OHMIR.Ref\_Container.descr\_txt  
**HMIS Container Code:** DRUM  
**HMIS Container Desc:** Drum - fiber metal or plastic not specified  
**HMIS Bulk Incident:** No  
**Undeclared Shipment:** No  
 THE FREIGHT ARRIVED AT XBV FROM AMTEZ & TURN RUN XBT - WHEN THE DRIVER DOCKED THE TRLR HE NOTICED A SMELL & SEEN THAT THE TRLR WAS LEAKING ON THE GROUND.

**Recommend Actions Taken:**

**Site:** SOUTHBOUND - HARLEM AVE JUST N CHICAGO IL HMIRS

**Incident County:** COOK

**HMIR Incident Reports**

**Report No:** I-1998020460  
**Report Type:** A hazardous material incident  
**Date of Incident:** 11/17/1997  
**Time of Incident:** 0015  
**Haz Class Code:** 8  
**Hazardous Class:** CORROSIVE MATERIAL  
**Commodity Short Nm:** PHOSPHORIC ACID SOLUTION  
**Commodity Long Nm:** PHOSPHORIC ACID SOLUTION  
**Trade Name:**  
**ID No:** UN1805  
**Haz Waste Ind:** No  
**Haz Waste EPA No:**  
**HMIS Tox Inhalation?:** No  
**TIH Hazard Zone:**  
  
**Qty Released:** 4  
**Unit of Measure:** LGA  
**What Failed:**  
**What Failed Desc:**  
**How Failed Code:** 303  
**How Failed Desc:** Burst or Ruptured  
**Failure Cause Code:** 511  
**Failure Cause Desc:** Dropped  
**Ident. Markings:**  
**Cont1 Pkging Type:**  
**Cont1 Const Mat:**  
**Cont1 Head Type:**  
**Cont1 Pkg Capacity:** 0.660430  
**C1 Capacity UOM:** LGA  
**Cont1 Pkg Amt:**  
**C1 Pkg Amt UOM:**  
**Cont1 Pkg No:** 6  
**C1 Pkg NO Failed:** 6  
**Cont1 Pkg Mnfctr:** NOT REPORTED BY CARRIER  
**Cont1 Pkg Mnfc Dt:**  
**Cont1 Pkg Serial NO:**  
**C1 Pkg Last Test Dt:**

**Fed DOT Agency Nm:**  
**Fed DOT Report No:**  
**Report Submit Src:** Paper  
**Inc Multiple Rows:** No  
**Inc Non US State:**  
**Mode Transport:** Highway  
**Transport Phase:** IN TRANSIT  
**Incident Occrrnce:**  
**Mat Ship Approval?:** No  
**Mat Ship Approv No:**  
**Undecl Hazmat Ship?:** No  
**Packaging Type:** Other -  
**Packing Group:**  
**Carrier Reporter:** CONSOLIDATED FREIGHTWAYS CORPORATION OF DELAWARE  
 175 LINFIELD DR  
 MENLO PARK  
 CA  
 94025-3750  
  
**CR Street Name:**  
**CR City:**  
**CR State:**  
**CR Postal Code:**  
**CR Non US State:**  
**CR Fed DOT ID:** 0  
**CR Hazmat Reg ID:**  
**CR Country:** US  
**Shipper Name:** VWR INTERNATIONAL LLC  
**Shipper Street Name:** 503 HERON DR  
**Shipper City:** BRIDGEPORT  
**Shipper State:** NJ  
**Shipper Postal:** 08014  
**Shipper Non US St:**  
**Shipper Country:** US  
**Shipper Waybill:** 190-051153  
**Ship Hazmat Reg ID:**  
**Origin City:** BRIDGEPORT  
**Origin State:** NEW JERSEY  
**Origin Postal:** 08014  
**Origin Non US St:**  
**Origin Country:** US



**C1 Test Const Mat:**  
**C1 Pkg Dsign Pres.:**  
**C1 Dsign Press UOM:**  
**C1 Pkg Shell Thick:**  
**C1 Shell Thick UOM:**  
**C1 Head Thickness:**  
**C1 Head Thick UOM:**  
**C1 Pkg Srvc Pres.:**  
**C1 Srvc Press UOM:**  
**C1 Valve/Device Fail?:** No  
**C1 Device Type:**  
**C1 Device Mnfr:**  
**C1 Device Model:**  
**NRC No:**

**Destination City:** BERKELEY  
**Destination State:** CALIFORNIA  
**Destination Postal:** 94710  
**Destination Non US:**  
**Destination Country:** US  
**Cont2 Package Type:**  
**Cont2 Const Mat:**  
**Cont2 Pkg Capacity:**  
**Cont2 Capacity UOM:**  
**Cont2 Pkg Amount:**  
**Cont2 Pkg Amt UOM:**  
**Cont2 Pkg No:**  
**Cont2 Pkg No Failed:**

**RAM Pkg Category:**  
**RAM Pkg Cert.:** FALSE  
**RAM Pkg Cert. NBR:**  
**RAM Nuclide S:**  
**RAM Transport Index:**  
**RAM UOM:**  
**RAM Activity Rpted:**  
**RAM UOM Rpted:**  
**RAM Activity:**  
**RAM Activity UOM:**  
**RAM Mat Safety:**  
**Spillage Result:** Yes  
**Fire Result:** No  
**Explosion Result:** No  
**Water Sewer Result:** No  
**Gas Dispersion:** No  
**Environment Damage:** No  
**No Release Result:** No  
**Fire EMS Report:** No  
**Fire EMS EMS Report:**  
**Police Report:** No  
**Police Report No:**  
**In House Cleanup:** No  
**Other Cleanup:** No  
**Damage > 500:** No  
**Material Loss:** 100  
**Carrier Damage:** 0  
**Property Damage:** 0  
**Response Cost:** 0  
**Remediation Cost:** 0  
**Damage Old Form:** 0  
**Total Damages Amt:** 100  
**Hazmat Fatality:** No  
**Haz Fatal Employees:** 0  
**Haz Fatal Respndrs:** 0  
**Haz Fatal Gen Public:** 0  
**Tot Hazmat Fatalities:** 0  
**Non Hazmat Fatality:** No  
**Non Hazmat Fatals:** 0  
**Hazmat Injury:** No  
**Haz Hospital Empl:** 0  
**Haz Hospital Resp:** 0  
**Haz Hosp Gen Public:** 0  
**Haz Hosp Old Form:** 0  
**Total Haz Hosp Inj:** 0

**Haz NonHosp Public:** 0  
**Haz NonHosp Old:** 0  
**Tot Haz Non Hosp Inj:** 0  
**Total Hazmat Injuries:** 0  
**Evacuation Indicator:** No  
**Public Evacuated:** 0  
**Employees Evac:** 0  
**Total Evacuated:** 0  
**Total Evacuation Hrs:** 0  
**Major Artery Closed:** No  
**Mjr Artery Hrs Closed:** 0  
**Material Involved:** No  
**Estimated Speed:** 40  
**Weather Conditions:**  
**Vehicle Overturn:** No  
**Vehicle Left Roadway:** No  
**Passenger Aircraft:** No  
**Cargo Baggage:**  
**Ship Non Transport:** No  
**Ship Air First Flight:** No  
**Ship Air Subflight:** No  
**Ship Init Transport:** No  
**Ship Phase Transfer:** No  
**Contact Name:** JAMES C MARTIN  
**Contact Title:** FRT OPERATIONS MGR  
**Contact Business:**  
**Contact Street:**  
**Contact City:**  
**Contact State:**  
**Contact Postal:**  
**Contact Non US St:**  
**Contact Country:** US  
**Inc. Report Prepared:**  
**HMIS Serious Incidnt:** No  
**HMIS Serious Fatality:** No  
**HMIS Serious Injury:** No  
**HMIS Flight Plan:** No  
**HMIS Serious Evacs:** No  
**HMIS Major Artery:** No  
**HMIS Bulk Release:** No  
**HMIS Marine Pollutnt:** No  
**HMIS Radioactive:** No  
**HMIS Gen Pkg Type:** OHMIR.Ref\_Container.descr\_txt  
**HMIS Container Code:** CONT  
**HMIS Container Desc:** Container no description given (do not use if at all possible)  
**HMIS Bulk Incident:** No  
**Undeclared Shipment:** No

**Haz Non Hosp Empl:** 0  
**Haz Non Hosp Resp:** 0  
**Description of Events:**

DRIVER PICKED UP 15-7543 AT CONRAIL. TRAILER HAD BEEN BROKEN INTO. CONRAIL NOTED AND GAVE DRIVER A SEAL BUT DOOR ON TRAILER WAS BROKEN AND WOULD NOT CLOSE. DOOR OPENED AT HARLEM AND ARCHER CAUSING SHIPMENT TO FALL OUT OF TRAILER. PACKAGING AND NEUTRALIZER ARE CONTAINED IN A RECOVERY DRUM. SITE OF SPILL HARLEM AVENUE NORTH OF ARCHER ON SOUTHBOUND SIDE WAS CLEANED UP AND CONTENTS ARE IN RECOVERY. NOT ALL PRODUCT WAS LOST BUT ALL CONTAINERS ARE BROKEN.

**Recommend Actions Taken:**

Site:

HARLEM CHICAGO RIDGE IL

HMIRS

Incident County: COOK

HMIR Incident Reports

**Report No:** I-2005091149  
**Report Type:** A hazardous material incident  
**Date of Incident:** 09/13/2005  
**Time of Incident:** 1730  
**Haz Class Code:** 8  
**Hazardous Class:** CORROSIVE MATERIAL  
**Commodity Short Nm:** SODIUM HYDROXIDE SOLUTI  
**Commodity Long Nm:** SODIUM HYDROXIDE SOLUTION  
**Trade Name:**  
**ID No:** UN1824  
**Haz Waste Ind:** No  
**Haz Waste EPA No:**  
**HMIS Tox Inhalation?:** No  
**TIH Hazard Zone:**  
**Qty Released:** 0.50  
**Unit of Measure:** LGA  
**What Failed:** 104  
**What Failed Desc:** Body  
**How Failed Code:** 309  
**How Failed Desc:** Punctured  
**Failure Cause Code:** 513  
**Failure Cause Desc:** Forklift Accident  
**Ident. Markings:**  
**Cont1 Pkging Type:** Jerrican  
**Cont1 Const Mat:** Plastic  
**Cont1 Head Type:**  
**Cont1 Pkg Capacity:** 5  
**C1 Capacity UOM:** LGA  
**Cont1 Pkg Amt:** 5  
**C1 Pkg Amt UOM:** LGA  
**Cont1 Pkg No:** 1  
**C1 Pkg NO Failed:** 1  
**Cont1 Pkg Mnfctr:**  
**Cont1 Pkg Mnfct Dt:**  
**Cont1 Pkg Serial NO:**  
**C1 Pkg Last Test Dt:**  
**C1 Test Const Mat:**  
**C1 Pkg Dsign Pres.:**  
**C1 Dsign Press UOM:**  
**C1 Pkg Shell Thick:**  
**C1 Shell Thick UOM:**  
**C1 Head Thickness:**  
**C1 Head Thick UOM:**  
**C1 Pkg Srvc Pres.:**  
**C1 Srvc Press UOM:**  
**C1 Valve/Device Fail?:** No  
**C1 Device Type:**  
**C1 Device Mnfctr:**  
**C1 Device Model:**  
**NRC No:**

**Fed DOT Agency Nm:**  
**Fed DOT Report No:**  
**Report Submit Src:** Paper  
**Inc Multiple Rows:** No  
**Inc Non US State:**  
**Mode Transport:** Highway  
**Transport Phase:** LOADING  
**Incident Occrrnce:**  
**Mat Ship Approval?:** No  
**Mat Ship Approv No:**  
**Undecl Hazmat Ship?:** No  
**Packaging Type:** Non-Bulk  
**Packing Group:** II  
**Carrier Reporter:** YRC WORLDWIDE INC.  
**CR Street Name:** 10990 ROE AVE  
**CR City:** OVERLAND PARK  
**CR State:** KS  
**CR Postal Code:** 66211-1213  
**CR Non US State:**  
**CR Fed DOT ID:** 71821  
**CR Hazmat Reg ID:** 050903550045LN  
**CR Country:** US  
**Shipper Name:** UYEMURA INTERNATIONAL CORP  
**Shipper Street Name:** 240 TOWN LINE RD  
**Shipper City:** SOUTHLINGTON  
**Shipper State:** CT  
**Shipper Postal:** 06489-1145  
**Shipper Non US St:**  
**Shipper Country:** US  
**Shipper Waybill:** 947647275  
**Ship Hazmat Reg ID:**  
**Origin City:** SOUTHLINGTON  
**Origin State:** CONNECTICUT  
**Origin Postal:** 06489  
**Origin Non US St:**  
**Origin Country:** US  
**Destination City:** EAU CLAIRE  
**Destination State:** WISCONSIN  
**Destination Postal:** 54703  
**Destination Non US:**  
**Destination Country:** US  
**Cont2 Package Type:**  
**Cont2 Const Mat:**  
**Cont2 Pkg Capacity:**  
**Cont2 Capacity UOM:**  
**Cont2 Pkg Amount:**  
**Cont2 Pkg Amt UOM:**  
**Cont2 Pkg No:**  
**Cont2 Pkg No Failed:**

**RAM Pkg Category:**  
**RAM Pkg Cert.:** FALSE  
**RAM Pkg Cert. NBR:**  
**RAM Nuclide S:**  
**RAM Transport Index:**  
**RAM UOM:**  
**RAM Activity Rpted:**  
**RAM UOM Rpted:**  
**RAM Activity:** 0  
**RAM Activity UOM:**  
**RAM Mat Safety:**

**Haz NonHosp Public:** 0  
**Haz NonHosp Old:** 0  
**Tot Haz Non Hosp Inj:** 0  
**Total Hazmat Injuries:** 0  
**Evacuation Indicator:** No  
**Public Evacuated:** 0  
**Employees Evac:** 0  
**Total Evacuated:** 0  
**Total Evacuation Hrs:** 0  
**Major Artery Closed:** No  
**Mjr Artery Hrs Closed:** 0

<b>Spillage Result:</b>	Yes	<b>Material Involved:</b>	No
<b>Fire Result:</b>	No	<b>Estimated Speed:</b>	0
<b>Explosion Result:</b>	No	<b>Weather Conditions:</b>	
<b>Water Sewer Result:</b>	No	<b>Vehicle Overturn:</b>	No
<b>Gas Dispersion:</b>	No	<b>Vehicle Left Roadway:</b>	No
<b>Environment Damage:</b>	No	<b>Passenger Aircraft:</b>	No
<b>No Release Result:</b>	No	<b>Cargo Baggage:</b>	
<b>Fire EMS Report:</b>	No	<b>Ship Non Transport:</b>	No
<b>Fire EMS EMS Report:</b>		<b>Ship Air First Flight:</b>	No
<b>Police Report:</b>	No	<b>Ship Air Subflight:</b>	No
<b>Police Report No:</b>		<b>Ship Init Transport:</b>	No
<b>In House Cleanup:</b>	Yes	<b>Ship Phase Transfer:</b>	No
<b>Other Cleanup:</b>	No	<b>Contact Name:</b>	MICHAEL N WINDSOR
<b>Damage &gt; 500:</b>	No	<b>Contact Title:</b>	MANAGER - HAZARDOUS MATERIALS
<b>Material Loss:</b>	0	<b>Contact Business:</b>	YELLOW TRANSPORTATION
<b>Carrier Damage:</b>	0	<b>Contact Street:</b>	10990 ROE AVENUE
<b>Property Damage:</b>	0	<b>Contact City:</b>	OVERLAND PARK
<b>Response Cost:</b>	0	<b>Contact State:</b>	KS
<b>Remediation Cost:</b>	0	<b>Contact Postal:</b>	66211
<b>Damage Old Form:</b>	0	<b>Contact Non US St:</b>	
<b>Total Damages Amt:</b>	0	<b>Contact Country:</b>	US
<b>Hazmat Fatality:</b>	No	<b>Inc. Report Prepared:</b>	Carrier
<b>Haz Fatal Employees:</b>	0	<b>HMIS Serious Incidnt:</b>	No
<b>Haz Fatal Respndrs:</b>	0	<b>HMIS Serious Fatality:</b>	No
<b>Haz Fatal Gen Public:</b>	0	<b>HMIS Serious Injury:</b>	No
<b>Tot Hazmat Fatalities:</b>	0	<b>HMIS Flight Plan:</b>	No
<b>Non Hazmat Fatality:</b>	No	<b>HMIS Serious Evacs:</b>	No
<b>Non Hazmat Fatals:</b>	0	<b>HMIS Major Artery:</b>	No
<b>Hazmat Injury:</b>	No	<b>HMIS Bulk Release:</b>	No
<b>Haz Hospital Empl:</b>	0	<b>HMIS Marine Pollutnt:</b>	No
<b>Haz Hospital Resp:</b>	0	<b>HMIS Radioactive:</b>	No
<b>Haz Hosp Gen Public:</b>	0	<b>HMIS Gen Pkg Type:</b>	OHMIR.Ref_Container.descr_txt
<b>Haz Hosp Old Form:</b>	0	<b>HMIS Container Code:</b>	PAIL MTL
<b>Total Haz Hosp Inj:</b>	0	<b>HMIS Container Desc:</b>	Metal pail open head capacity 10 gallons or less
<b>Haz Non Hosp Empl:</b>	0	<b>HMIS Bulk Incident:</b>	No
<b>Haz Non Hosp Resp:</b>	0	<b>Undeclared Shipment:</b>	No
<b>Description of Events:</b>	ONE PAIL STRUCK BY A FORKLIFT WHILE LOADING. THE DAMAGED PAIL WAS PLACED IN A PLASTIC LINED PROPERLY MARKED AND LABELED OVERPACK. THE SPILLAGE WAS NEUTRALIZED WITH AMPHOMAG AND PROPERLY DISPOSED OF. THE SHIPPER WAS NOTIFIED. BLOCK AND BRACE HAZARDOUS WITH WOOD DUNNAGE AND LOAD BARS. MARK WITH RED DRUMS AHEAD STICKERS.		

**Recommend Actions Taken:**

ONE PAIL STRUCK BY A FORKLIFT WHILE LOADING. THE DAMAGED PAIL WAS PLACED IN A PLASTIC LINED PROPERLY MARKED AND LABELED OVERPACK. THE SPILLAGE WAS NEUTRALIZED WITH AMPHOMAG AND PROPERLY DISPOSED OF. THE SHIPPER WAS NOTIFIED. BLOCK AND BRACE HAZARDOUS WITH WOOD DUNNAGE AND LOAD BARS. MARK WITH RED DRUMS AHEAD STICKERS.

**Site:** HARLEM AVE. BRIDGEVIEW IL HMIRS

**Incident County:** COOK

**HMIR Incident Reports**

<b>Report No:</b>	I-2001010346	<b>Fed DOT Agency Nm:</b>	
<b>Report Type:</b>	A hazardous material incident	<b>Fed DOT Report No:</b>	
<b>Date of Incident:</b>	05/30/2000	<b>Report Submit Src:</b>	Paper
<b>Time of Incident:</b>	0400	<b>Inc Multiple Rows:</b>	No
<b>Haz Class Code:</b>	8	<b>Inc Non US State:</b>	
<b>Hazardous Class:</b>	CORROSIVE MATERIAL	<b>Mode Transport:</b>	Highway
<b>Commodity Short Nm:</b>	CORROSIVE LIQUID BASIC	<b>Transport Phase:</b>	IN TRANSIT
<b>Commodity Long Nm:</b>	CORROSIVE LIQUID BASIC INORGANIC N. O.S.	<b>Incident Occrrnce:</b>	
<b>Trade Name:</b>	CORROSIVE THIBI 1	<b>Mat Ship Approval?:</b>	No
<b>ID No:</b>	UN3266	<b>Mat Ship Approv No:</b>	
<b>Haz Waste Ind:</b>	No	<b>Undecl Hazmat Ship?:</b>	No
<b>Haz Waste EPA No:</b>		<b>Packaging Type:</b>	Portable Tank
<b>HMIS Tox Inhalation?:</b>	No	<b>Packing Group:</b>	
<b>TIH Hazard Zone:</b>		<b>Carrier Reporter:</b>	CON-WAY FREIGHT INC
<b>Qty Released:</b>	5	<b>CR Street Name:</b>	4880 VENTURE DR
<b>Unit of Measure:</b>	LGA	<b>CR City:</b>	ANN ARBOR
<b>What Failed:</b>	102; 106; 141	<b>CR State:</b>	MI
<b>What Failed Desc:</b>	Auxiliary Valve; Bottom Outlet Valve; Piping or Fittings	<b>CR Postal Code:</b>	48108

**How Failed Code:** 304; ;  
**How Failed Desc:** Cracked; ;  
**Failure Cause Code:** 526; ;  
**Failure Cause Desc:** Loose Closure Component or Device; ;  
**Ident. Markings:**  
**Cont1 Pkging Type:**  
**Cont1 Const Mat:**  
**Cont1 Head Type:**  
**Cont1 Pkg Capacity:** 119  
**C1 Capacity UOM:** LGA  
**Cont1 Pkg Amt:**  
**C1 Pkg Amt UOM:**  
**Cont1 Pkg No:** 1  
**C1 Pkg NO Failed:** 1  
**Cont1 Pkg Mnfrctr:** NOT REPORTED BY CARRIER  
**Cont1 Pkg Mnfrct Dt:**  
**Cont1 Pkg Serial NO:**  
**C1 Pkg Last Test Dt:**  
**C1 Test Const Mat:**  
**C1 Pkg Dsign Pres.:**  
**C1 Dsign Press UOM:**  
**C1 Pkg Shell Thick:**  
**C1 Shell Thick UOM:**  
**C1 Head Thickness:**  
**C1 Head Thick UOM:**  
**C1 Pkg Svc Pres.:**  
**C1 Svc Press UOM:**  
**C1 Valve/Device Fail?:** No  
**C1 Device Type:**  
**C1 Device Mnfrctr:**  
**C1 Device Model:**  
**NRC No:**

**RAM Pkg Category:**  
**RAM Pkg Cert.:** FALSE  
**RAM Pkg Cert. NBR:**  
**RAM Nuclide S:**  
**RAM Transport Index:**  
**RAM UOM:**  
**RAM Activity Rpted:**  
**RAM UOM Rpted:**  
**RAM Activity:**  
**RAM Activity UOM:**  
**RAM Mat Safety:**  
**Spillage Result:** Yes  
**Fire Result:** No  
**Explosion Result:** No  
**Water Sewer Result:** No  
**Gas Dispersion:** No  
**Environment Damage:** No  
**No Release Result:** No  
**Fire EMS Report:** No  
**Fire EMS EMS Report:**  
**Police Report:** No  
**Police Report No:**  
**In House Cleanup:** No  
**Other Cleanup:** No  
**Damage > 500:** No  
**Material Loss:** 0  
**Carrier Damage:** 0  
**Property Damage:** 0  
**Response Cost:** 0  
**Remediation Cost:** 0  
**Damage Old Form:** 0  
**Total Damages Amt:** 0  
**Hazmat Fatality:** No  
**Haz Fatal Employees:** 0  
**Haz Fatal Respntrs:** 0  
**Haz Fatal Gen Public:** 0  
**Tot Hazmat Fatalities:** 0  
**Non Hazmat Fatality:** No

**CR Non US State:**  
**CR Fed DOT ID:** 75722  
**CR Hazmat Reg ID:**  
**CR Country:** US  
**Shipper Name:** NALCO COMPANY LLC  
**Shipper Street Name:**  
**Shipper City:** CINCINNATI  
**Shipper State:** OH  
**Shipper Postal:** 45201  
**Shipper Non US St:**  
**Shipper Country:** US  
**Shipper Waybill:** PRO#794-208-181  
**Ship Hazmat Reg ID:**  
**Origin City:** CINCINNATI  
**Origin State:** OHIO  
**Origin Postal:**  
**Origin Non US St:**  
**Origin Country:** US  
**Destination City:** BRIDGEVIEW  
**Destination State:** ILLINOIS  
**Destination Postal:**  
**Destination Non US:**  
**Destination Country:** US  
**Cont2 Package Type:**  
**Cont2 Const Mat:**  
**Cont2 Pkg Capacity:**  
**Cont2 Capacity UOM:**  
**Cont2 Pkg Amount:**  
**Cont2 Pkg Amt UOM:**  
**Cont2 Pkg No:**  
**Cont2 Pkg No Failed:**

**Haz NonHosp Public:** 0  
**Haz NonHosp Old:** 0  
**Tot Haz Non Hosp Inj:** 0  
**Total Hazmat Injuries:** 0  
**Evacuation Indicator:** No  
**Public Evacuated:** 0  
**Employees Evac:** 0  
**Total Evacuated:** 0  
**Total Evacuation Hrs:** 0  
**Major Artery Closed:** No  
**Mjr Artery Hrs Closed:** 0  
**Material Involved:** No  
**Estimated Speed:** 0  
**Weather Conditions:**  
**Vehicle Overturn:** No  
**Vehicle Left Roadway:** No  
**Passenger Aircraft:** No  
**Cargo Baggage:**  
**Ship Non Transport:** No  
**Ship Air First Flight:** No  
**Ship Air Subflight:** No  
**Ship Init Transport:** No  
**Ship Phase Transfer:** No  
**Contact Name:** TIM MCCLELLAND  
**Contact Title:** FRT OPERATIONS SUPERVISOR  
**Contact Business:**  
**Contact Street:**  
**Contact City:**  
**Contact State:**  
**Contact Postal:**  
**Contact Non US St:**  
**Contact Country:** US  
**Inc. Report Prepared:**  
**HMIS Serious Incidnt:** No  
**HMIS Serious Fatality:** No  
**HMIS Serious Injury:** No  
**HMIS Flight Plan:** No  
**HMIS Serious Evacs:** No

<b>Non Hazmat Fatafs:</b>	0	<b>HMIS Major Artery:</b>	No
<b>Hazmat Injury:</b>	No	<b>HMIS Bulk Release:</b>	No
<b>Haz Hospital Empl:</b>	0	<b>HMIS Marine Pollutnt:</b>	No
<b>Haz Hospital Resp:</b>	0	<b>HMIS Radioactive:</b>	No
<b>Haz Hosp Gen Public:</b>	0	<b>HMIS Gen Pkg Type:</b>	OHMIR.Ref_Container.descr_txt
<b>Haz Hosp Old Form:</b>	0	<b>HMIS Container Code:</b>	TANK PRT
<b>Total Haz Hosp Inj:</b>	0	<b>HMIS Container Desc:</b>	Portable tank
<b>Haz Non Hosp Empl:</b>	0	<b>HMIS Bulk Incident:</b>	Yes
<b>Haz Non Hosp Resp:</b>	0	<b>Undeclared Shipment:</b>	No
<b>Description of Events:</b>	THIS TOTE ARRIVED AT THE BRIDGEVIEW TERMINAL WITH A LOOSE VALVE FITTING WHICH BEGAN TO LEAK.		

**Recommend Actions Taken:**

**Site:** HARLEM CHICAGO IL HMIRS

**Incident County:** COOK

**HMIR Incident Reports**

<b>Report No:</b>	I-1991060759	<b>Fed DOT Agency Nm:</b>	
<b>Report Type:</b>	A hazardous material incident	<b>Fed DOT Report No:</b>	
<b>Date of Incident:</b>	06/07/1991	<b>Report Submit Src:</b>	Paper
<b>Time of Incident:</b>	1030	<b>Inc Multiple Rows:</b>	No
<b>Haz Class Code:</b>	8	<b>Inc Non US State:</b>	
<b>Hazardous Class:</b>	CORROSIVE MATERIAL	<b>Mode Transport:</b>	Highway
<b>Commodity Short Nm:</b>	CAUSTIC ALKALI LIQUIDS	<b>Transport Phase:</b>	LOADING
<b>Commodity Long Nm:</b>	CAUSTIC ALKALI LIQUIDS N.O.S.	<b>Incident Occrrnce:</b>	
<b>Trade Name:</b>	TERTIARY AMINES	<b>Mat Ship Approval?:</b>	No
<b>ID No:</b>	UN1719	<b>Mat Ship Approv No:</b>	
<b>Haz Waste Ind:</b>	No	<b>Undecl Hazmat Ship?:</b>	No
<b>Haz Waste EPA No:</b>		<b>Packaging Type:</b>	Non-Bulk
<b>HMIS Tox Inhalation?:</b>	No	<b>Packing Group:</b>	
<b>TIH Hazard Zone:</b>		<b>Carrier Reporter:</b>	YRC INC.
<b>Qty Released:</b>	1	<b>CR Street Name:</b>	10990 ROE AVE
<b>Unit of Measure:</b>	LGA	<b>CR City:</b>	OVERLAND PARK
<b>What Failed:</b>	103	<b>CR State:</b>	KS
<b>What Failed Desc:</b>	Basic Material	<b>CR Postal Code:</b>	66211-1213
<b>How Failed Code:</b>	309	<b>CR Non US State:</b>	
<b>How Failed Desc:</b>	Punctured	<b>CR Fed DOT ID:</b>	555940
<b>Failure Cause Code:</b>	517	<b>CR Hazmat Reg ID:</b>	
<b>Failure Cause Desc:</b>	Improper Preparation for Transportation	<b>CR Country:</b>	US
<b>Ident. Markings:</b>		<b>Shipper Name:</b>	AIR PRODUCTS AND CHEMICALS INC.
<b>Cont1 Pkging Type:</b>		<b>Shipper Street Name:</b>	700 STATE ST
<b>Cont1 Const Mat:</b>		<b>Shipper City:</b>	CALUMET CITY
<b>Cont1 Head Type:</b>		<b>Shipper State:</b>	IL
<b>Cont1 Pkg Capacity:</b>	55	<b>Shipper Postal:</b>	60409-2044
<b>C1 Capacity UOM:</b>	LGA	<b>Shipper Non US St:</b>	
<b>Cont1 Pkg Amt:</b>		<b>Shipper Country:</b>	US
<b>C1 Pkg Amt UOM:</b>		<b>Shipper Waybill:</b>	300-406109
<b>Cont1 Pkg No:</b>	1	<b>Ship Hazmat Reg ID:</b>	
<b>C1 Pkg NO Failed:</b>	1	<b>Origin City:</b>	CALUMET CITY
<b>Cont1 Pkg Mnfctr:</b>	NOT REPORTED BY CARRIER	<b>Origin State:</b>	ILLINOIS
<b>Cont1 Pkg Mnfc Dt:</b>		<b>Origin Postal:</b>	60409
<b>Cont1 Pkg Serial NO:</b>		<b>Origin Non US St:</b>	
<b>C1 Pkg Last Test Dt:</b>		<b>Origin Country:</b>	US
<b>C1 Test Const Mat:</b>		<b>Destination City:</b>	BRENHAM
<b>C1 Pkg Dsign Pres.:</b>		<b>Destination State:</b>	TEXAS
<b>C1 Dsign Press UOM:</b>		<b>Destination Postal:</b>	77833
<b>C1 Pkg Shell Thick:</b>		<b>Destination Non US:</b>	
<b>C1 Shell Thick UOM:</b>		<b>Destination Country:</b>	US
<b>C1 Head Thickness:</b>		<b>Cont2 Package Type:</b>	
<b>C1 Head Thick UOM:</b>		<b>Cont2 Const Mat:</b>	
<b>C1 Pkg Srvc Pres.:</b>		<b>Cont2 Pkg Capacity:</b>	
<b>C1 Srvc Press UOM:</b>		<b>Cont2 Capacity UOM:</b>	
<b>C1 Valve/Device Fail?:</b>	No	<b>Cont2 Pkg Amount:</b>	
<b>C1 Device Type:</b>		<b>Cont2 Pkg Amt UOM:</b>	
<b>C1 Device Mnfctr:</b>		<b>Cont2 Pkg No:</b>	
<b>C1 Device Model:</b>		<b>Cont2 Pkg No Failed:</b>	



**NRC No:**

**RAM Pkg Category:**  
**RAM Pkg Cert.:** FALSE  
**RAM Pkg Cert. NBR:**  
**RAM Nuclide S:**  
**RAM Transport Index:**  
**RAM UOM:**  
**RAM Activity Rpted:**  
**RAM UOM Rpted:**  
**RAM Activity:**  
**RAM Activity UOM:**  
**RAM Mat Safety:**  
**Spillage Result:** Yes  
**Fire Result:** No  
**Explosion Result:** No  
**Water Sewer Result:** No  
**Gas Dispersion:** No  
**Environment Damage:** No  
**No Release Result:** No  
**Fire EMS Report:** No  
**Fire EMS EMS Report:**  
**Police Report:** No  
**Police Report No:**  
**In House Cleanup:** No  
**Other Cleanup:** No  
**Damage > 500:** No  
**Material Loss:** 20  
**Carrier Damage:** 0  
**Property Damage:** 0  
**Response Cost:** 0  
**Remediation Cost:** 10  
**Damage Old Form:** 0  
**Total Damages Amt:** 30  
**Hazmat Fatality:** No  
**Haz Fatal Employees:** 0  
**Haz Fatal Respndrs:** 0  
**Haz Fatal Gen Public:** 0  
**Tot Hazmat Fatalities:** 0  
**Non Hazmat Fatality:** No  
**Non Hazmat Fatals:** 0  
**Hazmat Injury:** No  
**Haz Hospital Empl:** 0  
**Haz Hospital Resp:** 0  
**Haz Hosp Gen Public:** 0  
**Haz Hosp Old Form:** 0  
**Total Haz Hosp Inj:** 0  
**Haz Non Hosp Empl:** 0  
**Haz Non Hosp Resp:** 0  
**Description of Events:**

**Haz NonHosp Public:** 0  
**Haz NonHosp Old:** 0  
**Tot Haz Non Hosp Inj:** 0  
**Total Hazmat Injuries:** 0  
**Evacuation Indicator:** No  
**Public Evacuated:** 0  
**Employees Evac:** 0  
**Total Evacuated:** 0  
**Total Evacuation Hrs:** 0  
**Major Artery Closed:** No  
**Mjr Artery Hrs Closed:** 0  
**Material Involved:** No  
**Estimated Speed:** 0  
**Weather Conditions:**  
**Vehicle Overturn:** No  
**Vehicle Left Roadway:** No  
**Passenger Aircraft:** No  
**Cargo Baggage:**  
**Ship Non Transport:** No  
**Ship Air First Flight:** No  
**Ship Air Subflight:** No  
**Ship Init Transport:** No  
**Ship Phase Transfer:** No  
**Contact Name:** LINDA SCHMIDT  
**Contact Title:** HAZMAT CLERK  
**Contact Business:**  
**Contact Street:**  
**Contact City:**  
**Contact State:**  
**Contact Postal:**  
**Contact Non US St:**  
**Contact Country:** US  
**Inc. Report Prepared:**  
**HMIS Serious Incidnt:** No  
**HMIS Serious Fatality:** No  
**HMIS Serious Injury:** No  
**HMIS Flight Plan:** No  
**HMIS Serious Evacs:** No  
**HMIS Major Artery:** No  
**HMIS Bulk Release:** No  
**HMIS Marine Pollutnt:** No  
**HMIS Radioactive:** No  
**HMIS Gen Pkg Type:** OHMIR.Ref\_Container.descr\_txt  
**HMIS Container Code:** 17E  
**HMIS Container Desc:** Steel STC\* RHNA\*  
**HMIS Bulk Incident:** No  
**Undeclared Shipment:** No

ONE 55 GALLON DRUM WAS PUNCTURED BY THE CORNER OF A SKID DURING THE LOADING OF A TRAILER. THE DRUM WAS PATCHED OVERPACKED INTO A SALVAGE RECOVERY DRUM. IT WAS MARKED LABELED AND RETURNED TO SHIPPER.

**Recommend Actions Taken:**

**Site:**

**HARLEM CHICAGO RIDGE IL**

**HMIRS**

**Incident County:**

**COOK**

**HMIR Incident Reports**

**Report No:** I-1991060475  
**Report Type:** A hazardous material incident  
**Date of Incident:** 04/19/1991  
**Time of Incident:**  
**Haz Class Code:** 3  
**Hazardous Class:** FLAMMABLE - COMBUSTIBLE LIQUID  
**Commodity Short Nm:** EXTRACTS FLAVORING LIQ  
**Commodity Long Nm:** EXTRACTS FLAVORING LIQUID

**Fed DOT Agency Nm:**  
**Fed DOT Report No:**  
**Report Submit Src:** Paper  
**Inc Multiple Rows:** No  
**Inc Non US State:**  
**Mode Transport:** Highway  
**Transport Phase:** UNLOADING  
**Incident Occrrnce:**



**Trade Name:**  
**ID No:** UN1197  
**Haz Waste Ind:** No  
**Haz Waste EPA No:**  
**HMIS Tox Inhalation?:** No  
**TIH Hazard Zone:**  
**Qty Released:** 0.007813  
**Unit of Measure:** LGA  
**What Failed:** ;  
**What Failed Desc:** ;  
**How Failed Code:** ;  
**How Failed Desc:** ;  
**Failure Cause Code:** 526; 508  
**Failure Cause Desc:** Loose Closure Component or Device;  
Defective Component or Device

**Ident. Markings:**  
**Cont1 Pkging Type:**  
**Cont1 Const Mat:**  
**Cont1 Head Type:**  
**Cont1 Pkg Capacity:** 30  
**C1 Capacity UOM:** LGA  
**Cont1 Pkg Amt:**  
**C1 Pkg Amt UOM:**  
**Cont1 Pkg No:** 3  
**C1 Pkg NO Failed:** 1  
**Cont1 Pkg Mnfr:** NOT REPORTED BY CARRIER  
**Cont1 Pkg Mnfr Dt:**  
**Cont1 Pkg Serial NO:**  
**C1 Pkg Last Test Dt:**  
**C1 Test Const Mat:**  
**C1 Pkg Dsign Pres.:**  
**C1 Dsign Press UOM:**  
**C1 Pkg Shell Thick:**  
**C1 Shell Thick UOM:**  
**C1 Head Thickness:**  
**C1 Head Thick UOM:**  
**C1 Pkg Srvc Pres.:**  
**C1 Srvc Press UOM:**  
**C1 Valve/Device Fail?:** No  
**C1 Device Type:**  
**C1 Device Mnfr:**  
**C1 Device Model:**  
**NRC No:**

**RAM Pkg Category:**  
**RAM Pkg Cert.:** FALSE  
**RAM Pkg Cert. NBR:**  
**RAM Nuclide S:**  
**RAM Transport Index:**  
**RAM UOM:**  
**RAM Activity Rpted:**  
**RAM UOM Rpted:**  
**RAM Activity:**  
**RAM Activity UOM:**  
**RAM Mat Safety:**  
**Spillage Result:** Yes  
**Fire Result:** No  
**Explosion Result:** No  
**Water Sewer Result:** No  
**Gas Dispersion:** No  
**Environment Damage:** No  
**No Release Result:** No  
**Fire EMS Report:** No  
**Fire EMS EMS Report:**  
**Police Report:** No  
**Police Report No:**  
**In House Cleanup:** No  
**Other Cleanup:** No  
**Damage > 500:** No  
**Material Loss:** 50  
**Carrier Damage:** 0

**Mat Ship Approval?:** No  
**Mat Ship Approv No:**  
**Undecl Hazmat Ship?:** No  
**Packaging Type:** Non-Bulk  
**Packing Group:**  
**Carrier Reporter:** YRC INC.  
**CR Street Name:** 10990 ROE AVE  
**CR City:** OVERLAND PARK  
**CR State:** KS  
**CR Postal Code:** 66211-1213  
**CR Non US State:**  
**CR Fed DOT ID:** 555940  
**CR Hazmat Reg ID:**  
**CR Country:** US

**Shipper Name:** FLORASYNTH INC  
**Shipper Street Name:**  
**Shipper City:** NEW YORK  
**Shipper State:** NY  
**Shipper Postal:** 10150  
**Shipper Non US St:**  
**Shipper Country:** US  
**Shipper Waybill:** 089-659785  
**Ship Hazmat Reg ID:**  
**Origin City:** TETERBORO  
**Origin State:** NEW JERSEY  
**Origin Postal:** 07608  
**Origin Non US St:**  
**Origin Country:** US  
**Destination City:** DES PLAINES  
**Destination State:** ILLINOIS  
**Destination Postal:** 60018  
**Destination Non US:**  
**Destination Country:** US  
**Cont2 Package Type:**  
**Cont2 Const Mat:**  
**Cont2 Pkg Capacity:**  
**Cont2 Capacity UOM:**  
**Cont2 Pkg Amount:**  
**Cont2 Pkg Amt UOM:**  
**Cont2 Pkg No:**  
**Cont2 Pkg No Failed:**

**Haz NonHosp Public:** 0  
**Haz NonHosp Old:** 0  
**Tot Haz Non Hosp Inj:** 0  
**Total Hazmat Injuries:** 0  
**Evacuation Indicator:** No  
**Public Evacuated:** 0  
**Employees Evac:** 0  
**Total Evacuated:** 0  
**Total Evacuation Hrs:** 0  
**Major Artery Closed:** No  
**Mjr Artery Hrs Closed:** 0  
**Material Involved:** No  
**Estimated Speed:** 0  
**Weather Conditions:**  
**Vehicle Overturn:** No  
**Vehicle Left Roadway:** No  
**Passenger Aircraft:** No  
**Cargo Baggage:**  
**Ship Non Transport:** No  
**Ship Air First Flight:** No  
**Ship Air Subflight:** No  
**Ship Init Transport:** No  
**Ship Phase Transfer:** No  
**Contact Name:** LINDA SCHMIDT  
**Contact Title:** HAZMAT CLERK  
**Contact Business:**  
**Contact Street:**

**Property Damage:** 0  
**Response Cost:** 0  
**Remediation Cost:** 50  
**Damage Old Form:** 0  
**Total Damages Amt:** 100  
**Hazmat Fatality:** No  
**Haz Fatal Employees:** 0  
**Haz Fatal Respndrs:** 0  
**Haz Fatal Gen Public:** 0  
**Tot Hazmat Fatalities:** 0  
**Non Hazmat Fatality:** No  
**Non Hazmat Fatals:** 0  
**Hazmat Injury:** No  
**Haz Hospital Empl:** 0  
**Haz Hospital Resp:** 0  
**Haz Hosp Gen Public:** 0  
**Haz Hosp Old Form:** 0  
**Total Haz Hosp Inj:** 0  
**Haz Non Hosp Empl:** 0  
**Haz Non Hosp Resp:** 0  
**Description of Events:**

**Contact City:**  
**Contact State:**  
**Contact Postal:**  
**Contact Non US St:**  
**Contact Country:** US  
**Inc. Report Prepared:**  
**HMIS Serious Incidnt:** No  
**HMIS Serious Fatality:** No  
**HMIS Serious Injury:** No  
**HMIS Flight Plan:** No  
**HMIS Serious Evacs:** No  
**HMIS Major Artery:** No  
**HMIS Bulk Release:** No  
**HMIS Marine Pollutnt:** No  
**HMIS Radioactive:** No  
**HMIS Gen Pkg Type:** OHMIR.Ref\_Container.descr\_txt  
**HMIS Container Code:** DRUM PLS  
**HMIS Container Desc:** Plastic drum  
**HMIS Bulk Incident:** No  
**Undeclared Shipment:** No

WHILE UNLOADING THE TRAILER A DRUM WAS DISCOVERED TO BE LEAKING FROM A LOOSE BUNG. THE BUNG WAS TIGHTENED PLACED INTO A D.O.T. APPROVED SALVAGE DRUM AND FORWARDED TO THE DESTINATION. THE SPILLAGE EVAPORATED.

**Recommend Actions Taken:**

**Site:** HARLEM AVE BRIDGEVIEW IL HMIRS

**Incident County:** COOK

**HMIR Incident Reports**

**Report No:** I-1994050313  
**Report Type:** A hazardous material incident  
**Date of Incident:** 04/08/1994  
**Time of Incident:** 0815  
**Haz Class Code:** 8  
**Hazardous Class:** CORROSIVE MATERIAL  
**Commodity Short Nm:** CORROSIVE LIQUIDS N.O.S.  
**Commodity Long Nm:** CORROSIVE LIQUIDS N.O.S.  
**Trade Name:** NITRIC ACID  
**ID No:** UN1760  
**Haz Waste Ind:** No  
**Haz Waste EPA No:**  
**HMIS Tox Inhalation?:** No  
**TIH Hazard Zone:**  
**Qty Released:** 2  
**Unit of Measure:** LGA  
**What Failed:** 103  
**What Failed Desc:** Basic Material  
**How Failed Code:** 304  
**How Failed Desc:** Cracked  
**Failure Cause Code:**  
**Failure Cause Desc:**  
**Ident. Markings:**  
**Cont1 Pkging Type:**  
**Cont1 Const Mat:**  
**Cont1 Head Type:**  
**Cont1 Pkg Capacity:** 5  
**C1 Capacity UOM:** LGA  
**Cont1 Pkg Amt:**  
**C1 Pkg Amt UOM:**  
**Cont1 Pkg No:** 400  
**C1 Pkg NO Failed:** 1  
**Cont1 Pkg Mnfctr:** NOT REPORTED BY CARRIER  
**Cont1 Pkg Mnfc Dt:**  
**Cont1 Pkg Serial NO:**  
**C1 Pkg Last Test Dt:**  
**C1 Test Const Mat:**

**Fed DOT Agency Nm:**  
**Fed DOT Report No:**  
**Report Submit Src:** Paper  
**Inc Multiple Rows:** No  
**Inc Non US State:**  
**Mode Transport:** Highway  
**Transport Phase:** UNLOADING  
**Incident Occrrnce:**  
**Mat Ship Approval?:** No  
**Mat Ship Approv No:**  
**Undecl Hazmat Ship?:** No  
**Packaging Type:** Non-Bulk  
**Packing Group:**  
**Carrier Reporter:** J. B. HUNT TRANSPORT INC.  
**CR Street Name:** 615 J B HUNT CORPORATE DR  
**CR City:** LOWELL  
**CR State:** AR  
**CR Postal Code:** 72745-9143  
**CR Non US State:**  
**CR Fed DOT ID:** 80806  
**CR Hazmat Reg ID:**  
**CR Country:** US  
**Shipper Name:** MACDERMID ENTHONE INC.  
**Shipper Street Name:** 350 FRONTAGE RD  
**Shipper City:** WEST HAVEN  
**Shipper State:** CT  
**Shipper Postal:** 06516-4130  
**Shipper Non US St:**  
**Shipper Country:** US  
**Shipper Waybill:** 6996-1  
**Ship Hazmat Reg ID:**  
**Origin City:** WEST HAVEN  
**Origin State:** CONNECTICUT  
**Origin Postal:** 06516  
**Origin Non US St:**  
**Origin Country:** US  
**Destination City:** BRIDGEVIEW

C1 Pkg Dsign Pres.:  
C1 Dsign Press UOM:  
C1 Pkg Shell Thick:  
C1 Shell Thick UOM:  
C1 Head Thickness:  
C1 Head Thick UOM:  
C1 Pkg Srvc Pres.:  
C1 Srvc Press UOM:  
C1 Valve/Device Fail?: No  
C1 Device Type:  
C1 Device Mnfrtr:  
C1 Device Model:  
NRC No:

RAM Pkg Category:  
RAM Pkg Cert.: FALSE  
RAM Pkg Cert. NBR:  
RAM Nuclide S:  
RAM Transport Index:  
RAM UOM:  
RAM Activity Rpted:  
RAM UOM Rpted:  
RAM Activity:  
RAM Activity UOM:  
RAM Mat Safety:  
Spillage Result: Yes  
Fire Result: No  
Explosion Result: No  
Water Sewer Result: No  
Gas Dispersion: No  
Environment Damage: No  
No Release Result: No  
Fire EMS Report: No  
Fire EMS EMS Report:  
Police Report: No  
Police Report No:  
In House Cleanup: No  
Other Cleanup: No  
Damage > 500: No  
Material Loss: 0  
Carrier Damage: 0  
Property Damage: 0  
Response Cost: 0  
Remediation Cost: 0  
Damage Old Form: 0  
Total Damages Amt: 0  
Hazmat Fatality: No  
Haz Fatal Employees: 0  
Haz Fatal Respntrs: 0  
Haz Fatal Gen Public: 0  
Tot Hazmat Fatalities: 0  
Non Hazmat Fatality: No  
Non Hazmat Fataals: 0  
Hazmat Injury: No  
Haz Hospital Empl: 0  
Haz Hospital Resp: 0  
Haz Hosp Gen Public: 0  
Haz Hosp Old Form: 0  
Total Haz Hosp Inj: 0  
  
Haz Non Hosp Empl: 0  
Haz Non Hosp Resp: 0  
Description of Events:  
Recommend Actions Taken:

Destination State: ILLINOIS  
Destination Postal: 60455  
Destination Non US:  
Destination Country: US  
Cont2 Package Type:  
Cont2 Const Mat:  
Cont2 Pkg Capacity:  
Cont2 Capacity UOM:  
Cont2 Pkg Amount:  
Cont2 Pkg Amt UOM:  
Cont2 Pkg No:  
Cont2 Pkg No Failed:

Haz NonHosp Public: 0  
Haz NonHosp Old: 0  
Tot Haz Non Hosp Inj: 0  
Total Hazmat Injuries: 0  
Evacuation Indicator: No  
Public Evacuated: 0  
Employees Evac: 0  
Total Evacuated: 0  
Total Evacuation Hrs: 0  
Major Artery Closed: No  
Mjr Artery Hrs Closed: 0  
Material Involved: No  
Estimated Speed: 0  
Weather Conditions:  
Vehicle Overturn: No  
Vehicle Left Roadway: No  
Passenger Aircraft: No  
Cargo Baggage:  
Ship Non Transport: No  
Ship Air First Flight: No  
Ship Air Subflight: No  
Ship Init Transport: No  
Ship Phase Transfer: No  
Contact Name: HERBERT R JORDAN  
Contact Title: DIRECTOR OF SAFETY  
Contact Business:  
Contact Street:  
Contact City:  
Contact State:  
Contact Postal:  
Contact Non US St:  
Contact Country: US  
Inc. Report Prepared:  
HMIS Serious Incidnt: No  
HMIS Serious Fatality: No  
HMIS Serious Injury: No  
HMIS Flight Plan: No  
HMIS Serious Evacs: No  
HMIS Major Artery: No  
HMIS Bulk Release: No  
HMIS Marine Pollutnt: No  
HMIS Radioactive: No  
HMIS Gen Pkg Type: OHMIR.Ref\_Container.descr\_txt  
HMIS Container Code: PAIL PLS  
HMIS Container Desc: Plastic pail open head capacity 10 gallons or less  
HMIS Bulk Incident: No  
Undeclared Shipment: No

Site: HARLEM AVENUE BRIDGEVIEW IL

HMIRS

Incident County: COOK

**HMIR Incident Reports**

**Report No:** I-1994100177  
**Report Type:** A hazardous material incident  
**Date of Incident:** 09/26/1994  
**Time of Incident:** 1300  
**Haz Class Code:** 3  
**Hazardous Class:** FLAMMABLE - COMBUSTIBLE LIQUID  
**Commodity Short Nm:** FLAMMABLE LIQUIDS N.O.S.  
**Commodity Long Nm:** FLAMMABLE LIQUIDS N.O.S.  
**Trade Name:** PETROLEUM DISTILLATE  
**ID No:** UN1993  
**Haz Waste Ind:** Yes  
**Haz Waste EPA No:**  
**HMIS Tox Inhalation?:** No  
**TIH Hazard Zone:**  
**Qty Released:** 1  
**Unit of Measure:** LGA  
**What Failed:** 103  
**What Failed Desc:** Basic Material  
**How Failed Code:** 304  
**How Failed Desc:** Cracked  
**Failure Cause Code:**  
**Failure Cause Desc:**  
**Ident. Markings:**  
**Cont1 Pkgng Type:**  
**Cont1 Const Mat:**  
**Cont1 Head Type:**  
**Cont1 Pkg Capacity:** 55  
**C1 Capacity UOM:** LGA  
**Cont1 Pkg Amt:**  
**C1 Pkg Amt UOM:**  
**Cont1 Pkg No:** 5  
**C1 Pkg NO Failed:** 1  
**Cont1 Pkg Mnfctr:** NOT REPORTED BY CARRIER  
**Cont1 Pkg Mnfctr Dt:**  
**Cont1 Pkg Serial NO:**  
**C1 Pkg Last Test Dt:**  
**C1 Test Const Mat:**  
**C1 Pkg Dsign Pres.:**  
**C1 Dsign Press UOM:**  
**C1 Pkg Shell Thick:**  
**C1 Shell Thick UOM:**  
**C1 Head Thickness:**  
**C1 Head Thick UOM:**  
**C1 Pkg Srvc Pres.:**  
**C1 Srvc Press UOM:**  
**C1 Valve/Device Fail?:** No  
**C1 Device Type:**  
**C1 Device Mnfctr:**  
**C1 Device Model:**  
**NRC No:**

**RAM Pkg Category:**  
**RAM Pkg Cert.:** FALSE  
**RAM Pkg Cert. NBR:**  
**RAM Nuclide S:**  
**RAM Transport Index:**  
**RAM UOM:**  
**RAM Activity Rpted:**  
**RAM UOM Rpted:**  
**RAM Activity:**  
**RAM Activity UOM:**  
**RAM Mat Safety:**  
**Spillage Result:** Yes  
**Fire Result:** No  
**Explosion Result:** No  
**Water Sewer Result:** No  
**Gas Dispersion:** No  
**Environment Damage:** No

**Fed DOT Agency Nm:**  
**Fed DOT Report No:**  
**Report Submit Src:** Paper  
**Inc Multiple Rows:** No  
**Inc Non US State:**  
**Mode Transport:** Highway  
**Transport Phase:** IN TRANSIT  
**Incident Occrrnce:**  
**Mat Ship Approval?:** No  
**Mat Ship Approv No:**  
**Undecl Hazmat Ship?:** No  
**Packaging Type:** Non-Bulk  
**Packing Group:**  
**Carrier Reporter:** J. B. HUNT TRANSPORT INC.  
**CR Street Name:** 615 J B HUNT CORPORATE DR  
**CR City:** LOWELL  
**CR State:** AR  
**CR Postal Code:** 72745-9143  
**CR Non US State:**  
**CR Fed DOT ID:** 80806  
**CR Hazmat Reg ID:**  
**CR Country:** US  
**Shipper Name:** ILLINOIS INSTITUTE OF TECHNOLOGY  
**Shipper Street Name:** 10 W 35TH ST STE 1  
**Shipper City:** CHICAGO  
**Shipper State:** IL  
**Shipper Postal:** 60616-5310  
**Shipper Non US St:**  
**Shipper Country:** US  
**Shipper Waybill:** 691218  
**Ship Hazmat Reg ID:**  
**Origin City:** CHICAGO  
**Origin State:** ILLINOIS  
**Origin Postal:** 60616  
**Origin Non US St:**  
**Origin Country:** US  
**Destination City:** EL DORADO  
**Destination State:** ARKANSAS  
**Destination Postal:** 71730  
**Destination Non US:**  
**Destination Country:** US  
**Cont2 Package Type:**  
**Cont2 Const Mat:**  
**Cont2 Pkg Capacity:**  
**Cont2 Capacity UOM:**  
**Cont2 Pkg Amount:**  
**Cont2 Pkg Amt UOM:**  
**Cont2 Pkg No:**  
**Cont2 Pkg No Failed:**

**Haz NonHosp Public:** 0  
**Haz NonHosp Old:** 0  
**Tot Haz Non Hosp Inj:** 0  
**Total Hazmat Injuries:** 0  
**Evacuation Indicator:** No  
**Public Evacuated:** 0  
**Employees Evac:** 0  
**Total Evacuated:** 0  
**Total Evacuation Hrs:** 0  
**Major Artery Closed:** No  
**Mjr Artery Hrs Closed:** 0  
**Material Involved:** No  
**Estimated Speed:** 0  
**Weather Conditions:**  
**Vehicle Overturn:** No  
**Vehicle Left Roadway:** No  
**Passenger Aircraft:** No

**No Release Result:** No  
**Fire EMS Report:** No  
**Fire EMS EMS Report:**  
**Police Report:** No  
**Police Report No:**  
**In House Cleanup:** No  
**Other Cleanup:** No  
**Damage > 500:** No  
**Material Loss:** 0  
**Carrier Damage:** 0  
**Property Damage:** 0  
**Response Cost:** 0  
**Remediation Cost:** 250  
**Damage Old Form:** 0  
**Total Damages Amt:** 250  
**Hazmat Fatality:** No  
**Haz Fatal Employees:** 0  
**Haz Fatal Respntrs:** 0  
**Haz Fatal Gen Public:** 0  
**Tot Hazmat Fatalities:** 0  
**Non Hazmat Fatality:** No  
**Non Hazmat Fatal:** 0  
**Hazmat Injury:** No  
**Haz Hospital Empl:** 0  
**Haz Hospital Resp:** 0  
**Haz Hosp Gen Public:** 0  
**Haz Hosp Old Form:** 0  
**Total Haz Hosp Inj:** 0  
**Haz Non Hosp Empl:** 0  
**Haz Non Hosp Resp:** 0  
**Description of Events:**

**Cargo Baggage:**  
**Ship Non Transport:** No  
**Ship Air First Flight:** No  
**Ship Air Subflight:** No  
**Ship Init Transport:** No  
**Ship Phase Transfer:** No  
**Contact Name:** HERBERT R JORDAN  
**Contact Title:** DIRECTOR OF SAFETY  
**Contact Business:**  
**Contact Street:**  
**Contact City:**  
**Contact State:**  
**Contact Postal:**  
**Contact Non US St:**  
**Contact Country:** US  
**Inc. Report Prepared:**  
**HMIS Serious Incidnt:** No  
**HMIS Serious Fatality:** No  
**HMIS Serious Injury:** No  
**HMIS Flight Plan:** No  
**HMIS Serious Evacs:** No  
**HMIS Major Artery:** No  
**HMIS Bulk Release:** No  
**HMIS Marine Pollutnt:** No  
**HMIS Radioactive:** No  
**HMIS Gen Pkg Type:** OHMIR.Ref\_Container.descr\_txt  
**HMIS Container Code:** 17H  
**HMIS Container Desc:** Steel STC\* RHR\*  
**HMIS Bulk Incident:** No  
**Undeclared Shipment:** No

DRIVER DISCOVERED A DRUM LEAKING FROM A PINHOLE IN THE BOTTOM CHIME SEAM. DRIVER OVERPACKED THE DRUM AND ABSORBED ALL SPILLED MATERIALS WITH CLAY ABSORBANT. ALL RESIDUE FROM THE SPILL WAS PLACED INSIDE THE OVERPACK AND TRANSPORTED TO THE RECEIVER FOR DISPOSAL.

**Recommend Actions Taken:**

**Site:**

**HARLEM AVE BRIDGEVIEW IL**

**HMIRS**

**Incident County:** COOK

**HMIR Incident Reports**

**Report No:** I-1996041222  
**Report Type:** A hazardous material incident  
**Date of Incident:** 04/19/1996  
**Time of Incident:** 2140  
**Haz Class Code:** 9  
**Hazardous Class:** MISCELLANEOUS HAZARDOUS MATERIAL  
**Commodity Short Nm:** HAZARDOUS WASTE LIQUID  
**Commodity Long Nm:** HAZARDOUS WASTE LIQUID N.O.S.  
**Trade Name:** UNDERCOAT SLUDGE  
**ID No:** NA3082  
**Haz Waste Ind:** Yes  
**Haz Waste EPA No:**  
**HMIS Tox Inhalation?:** No  
**TIH Hazard Zone:**  
**Qty Released:** 24  
**Unit of Measure:** SLB  
**What Failed:** 161  
**What Failed Desc:** Weld or Seam  
**How Failed Code:** 304  
**How Failed Desc:** Cracked  
**Failure Cause Code:**  
**Failure Cause Desc:**  
**Ident. Markings:**  
**Cont1 Pkging Type:**  
**Cont1 Const Mat:**  
**Cont1 Head Type:**

**Fed DOT Agency Nm:**  
**Fed DOT Report No:**  
**Report Submit Src:** Paper  
**Inc Multiple Rows:** No  
**Inc Non US State:**  
**Mode Transport:** Highway  
**Transport Phase:** IN TRANSIT  
**Incident Occrrnce:**  
**Mat Ship Approval?:** No  
**Mat Ship Approv No:**  
**Undecl Hazmat Ship?:** No  
**Packaging Type:** Non-Bulk  
**Packing Group:**  
**Carrier Reporter:** J. B. HUNT TRANSPORT INC.  
**CR Street Name:** 615 J B HUNT CORPORATE DR  
**CR City:** LOWELL  
**CR State:** AR  
**CR Postal Code:** 72745-9143  
**CR Non US State:**  
**CR Fed DOT ID:** 80806  
**CR Hazmat Reg ID:**  
**CR Country:** US  
**Shipper Name:** PENNZOIL PRODUCTS COMPANY  
**Shipper Street Name:** 7000 HIGHWAY 65 NE  
**Shipper City:** MINNEAPOLIS  
**Shipper State:** MN



**Cont1 Pkg Capacity:** 440  
**C1 Capacity UOM:** SLB  
**Cont1 Pkg Amt:**  
**C1 Pkg Amt UOM:**  
**Cont1 Pkg No:** 22  
**C1 Pkg NO Failed:** 1  
**Cont1 Pkg Mnfrct:** NOT REPORTED BY CARRIER  
**Cont1 Pkg Mnfrct Dt:**  
**Cont1 Pkg Serial NO:**  
**C1 Pkg Last Test Dt:**  
**C1 Test Const Mat:**  
**C1 Pkg Dsign Pres.:**  
**C1 Dsign Press UOM:**  
**C1 Pkg Shell Thick:**  
**C1 Shell Thick UOM:**  
**C1 Head Thickness:**  
**C1 Head Thick UOM:**  
**C1 Pkg Srvc Pres.:**  
**C1 Srvc Press UOM:**  
**C1 Valve/Device Fail?:** No  
**C1 Device Type:**  
**C1 Device Mnfrct:**  
**C1 Device Model:**  
**NRC No:**

**Shipper Postal:** 55432-3358  
**Shipper Non US St:**  
**Shipper Country:** US  
**Shipper Waybill:** 3696398/8662382  
**Ship Hazmat Reg ID:**  
**Origin City:** FRIDLEY  
**Origin State:** MINNESOTA  
**Origin Postal:** 55432  
**Origin Non US St:**  
**Origin Country:** US  
**Destination City:** BELLEVILLE  
**Destination State:** MICHIGAN  
**Destination Postal:** 48111  
**Destination Non US:**  
**Destination Country:** US  
**Cont2 Package Type:**  
**Cont2 Const Mat:**  
**Cont2 Pkg Capacity:**  
**Cont2 Capacity UOM:**  
**Cont2 Pkg Amount:**  
**Cont2 Pkg Amt UOM:**  
**Cont2 Pkg No:**  
**Cont2 Pkg No Failed:**

**RAM Pkg Category:**  
**RAM Pkg Cert.:** FALSE  
**RAM Pkg Cert. NBR:**  
**RAM Nuclide S:**  
**RAM Transport Index:**  
**RAM UOM:**  
**RAM Activity Rpted:**  
**RAM UOM Rpted:**  
**RAM Activity:**  
**RAM Activity UOM:**  
**RAM Mat Safety:**  
**Spillage Result:** Yes  
**Fire Result:** No  
**Explosion Result:** No  
**Water Sewer Result:** No  
**Gas Dispersion:** No  
**Environment Damage:** No  
**No Release Result:** No  
**Fire EMS Report:** No  
**Fire EMS EMS Report:**  
**Police Report:** No  
**Police Report No:**  
**In House Cleanup:** No  
**Other Cleanup:** No  
**Damage > 500:** No  
**Material Loss:** 0  
**Carrier Damage:** 0  
**Property Damage:** 0  
**Response Cost:** 0  
**Remediation Cost:** 0  
**Damage Old Form:** 0  
**Total Damages Amt:** 0  
**Hazmat Fatality:** No  
**Haz Fatal Employees:** 0  
**Haz Fatal Respndrs:** 0  
**Haz Fatal Gen Public:** 0  
**Tot Hazmat Fatalities:** 0  
**Non Hazmat Fatality:** No  
**Non Hazmat Fatals:** 0  
**Hazmat Injury:** No  
**Haz Hospital Empl:** 0  
**Haz Hospital Resp:** 0  
**Haz Hosp Gen Public:** 0  
**Haz Hosp Old Form:** 0  
**Total Haz Hosp Inj:** 0  
**Haz Non Hosp Empl:** 0

**Haz NonHosp Public:** 0  
**Haz NonHosp Old:** 0  
**Tot Haz Non Hosp Inj:** 0  
**Total Hazmat Injuries:** 0  
**Evacuation Indicator:** No  
**Public Evacuated:** 0  
**Employees Evac:** 0  
**Total Evacuated:** 0  
**Total Evacuation Hrs:** 0  
**Major Artery Closed:** No  
**Mjr Artery Hrs Closed:** 0  
**Material Involved:** No  
**Estimated Speed:** 0  
**Weather Conditions:**  
**Vehicle Overturn:** No  
**Vehicle Left Roadway:** No  
**Passenger Aircraft:** No  
**Cargo Baggage:**  
**Ship Non Transport:** No  
**Ship Air First Flight:** No  
**Ship Air Subflight:** No  
**Ship Init Transport:** No  
**Ship Phase Transfer:** No  
**Contact Name:** ROGER CRAWFORD  
**Contact Title:** HAZMAT MANAGER  
**Contact Business:**  
**Contact Street:**  
**Contact City:**  
**Contact State:**  
**Contact Postal:**  
**Contact Non US St:**  
**Contact Country:** US  
**Inc. Report Prepared:**  
**HMIS Serious Incidnt:** No  
**HMIS Serious Fatality:** No  
**HMIS Serious Injury:** No  
**HMIS Flight Plan:** No  
**HMIS Serious Evacs:** No  
**HMIS Major Artery:** No  
**HMIS Bulk Release:** No  
**HMIS Marine Pollutnt:** No  
**HMIS Radioactive:** No  
**HMIS Gen Pkg Type:** OHMIR.Ref\_Container.descr\_txt  
**HMIS Container Code:** 1A2  
**HMIS Container Desc:** Removable head steel drum  
**HMIS Bulk Incident:** No



Haz Non Hosp Resp: 0  
Description of Events:

Undeclared Shipment: No  
DURING SAFETY CHECK DRIVER FOUND THAT ONE DRUM INSIDE THE TRAILER HAD BEGUN TO LEAK. THE DRUM WAS OVERPACKED AND ALL SPILLED MATERIAL WAS ABSORBED AND CONTAINED. ALL WASTE PRODUCT WAS THEN DELIVERED TO THE RECEIVER FOR PROPER DISPOSAL.

Recommend Actions Taken:

Site: HARLEM AVE BRIDGEVIEW IL

HMIRS

Incident County: COOK

HMIR Incident Reports

Report No: I-2001010345  
Report Type: A hazardous material incident  
Date of Incident: 09/22/2000  
Time of Incident: 2100  
Haz Class Code: 8  
Hazardous Class: CORROSIVE MATERIAL  
Commodity Short Nm: CORROSIVE LIQUID ACIDIC  
Commodity Long Nm: CORROSIVE LIQUID ACIDIC ORGANIC N.O.

Trade Name: CORROSIVE 8.0  
ID No: UN3265  
Haz Waste Ind: No  
Haz Waste EPA No:  
HMIS Tox Inhalation?: No  
TIH Hazard Zone:  
Qty Released: 0.039063  
Unit of Measure: LGA  
What Failed: ; ;  
What Failed Desc: ; ;  
How Failed Code: ; ;  
How Failed Desc: ; ;  
Failure Cause Code: 526; 508; 530  
Failure Cause Desc: Loose Closure Component or Device;  
Defective Component or Device; Over-pressurized

Ident. Markings:  
Cont1 Pkging Type:  
Cont1 Const Mat:  
Cont1 Head Type:  
Cont1 Pkg Capacity: 55  
C1 Capacity UOM: LGA  
Cont1 Pkg Amt:  
C1 Pkg Amt UOM:  
Cont1 Pkg No: 1  
C1 Pkg NO Failed: 1  
Cont1 Pkg Mnfrct: NOT REPORTED BY CARRIER  
Cont1 Pkg Mnfrct Dt:  
Cont1 Pkg Serial NO:  
C1 Pkg Last Test Dt:  
C1 Test Const Mat:  
C1 Pkg Dsign Pres.:  
C1 Dsign Press UOM:  
C1 Pkg Shell Thick:  
C1 Shell Thick UOM:  
C1 Head Thickness:  
C1 Head Thick UOM:  
C1 Pkg Srvc Pres.:  
C1 Srvc Press UOM:  
C1 Valve/Device Fail?: No  
C1 Device Type:  
C1 Device Mnfrct:  
C1 Device Model:  
NRC No:

RAM Pkg Category:  
RAM Pkg Cert.: FALSE

Fed DOT Agency Nm:  
Fed DOT Report No:  
Report Submit Src: Paper  
Inc Multiple Rows: No  
Inc Non US State:  
Mode Transport: Highway  
Transport Phase: N/A  
Incident Occrrnce:  
Mat Ship Approval?: No  
Mat Ship Approv No:  
Undecl Hazmat Ship?: No  
Packaging Type: Non-Bulk  
Packing Group:  
Carrier Reporter: CON-WAY FREIGHT INC  
CR Street Name: 4880 VENTURE DR  
CR City: ANN ARBOR  
CR State: MI  
CR Postal Code: 48108  
CR Non US State:  
CR Fed DOT ID: 75722  
CR Hazmat Reg ID:  
CR Country: US

Shipper Name: NALCO INC  
Shipper Street Name: 7120 S 65TH AVE  
Shipper City: BEDFORD PARK  
Shipper State: IL  
Shipper Postal: 60499  
Shipper Non US St:  
Shipper Country: US  
Shipper Waybill: PRO#736-118-110  
Ship Hazmat Reg ID:  
Origin City: BEDFORD PARK  
Origin State: ILLINOIS  
Origin Postal:  
Origin Non US St:  
Origin Country: US  
Destination City: BRIDGEVIEW  
Destination State: ILLINOIS  
Destination Postal: 60455  
Destination Non US:  
Destination Country: US  
Cont2 Package Type:  
Cont2 Const Mat:  
Cont2 Pkg Capacity:  
Cont2 Capacity UOM:  
Cont2 Pkg Amount:  
Cont2 Pkg Amt UOM:  
Cont2 Pkg No:  
Cont2 Pkg No Failed:

Haz NonHosp Public: 0  
Haz NonHosp Old: 0

**RAM Pkg Cert. NBR:**  
**RAM Nuclide S:**  
**RAM Transport Index:**  
**RAM UOM:**  
**RAM Activity Rpted:**  
**RAM UOM Rpted:**  
**RAM Activity:**  
**RAM Activity UOM:**  
**RAM Mat Safety:**  
**Spillage Result:** Yes  
**Fire Result:** No  
**Explosion Result:** No  
**Water Sewer Result:** No  
**Gas Dispersion:** No  
**Environment Damage:** No  
**No Release Result:** No  
**Fire EMS Report:** No  
**Fire EMS EMS Report:**  
**Police Report:** No  
**Police Report No:**  
**In House Cleanup:** No  
**Other Cleanup:** No  
**Damage > 500:** No  
**Material Loss:** 0  
**Carrier Damage:** 0  
**Property Damage:** 0  
**Response Cost:** 0  
**Remediation Cost:** 0  
**Damage Old Form:** 0  
**Total Damages Amt:** 0  
**Hazmat Fatality:** No  
**Haz Fatal Employees:** 0  
**Haz Fatal Respndrs:** 0  
**Haz Fatal Gen Public:** 0  
**Tot Hazmat Fatalities:** 0  
**Non Hazmat Fatality:** No  
**Non Hazmat Fatales:** 0  
**Hazmat Injury:** No  
**Haz Hospital Empl:** 0  
**Haz Hospital Resp:** 0  
**Haz Hosp Gen Public:** 0  
**Haz Hosp Old Form:** 0  
**Total Haz Hosp Inj:** 0  
**Haz Non Hosp Empl:** 0  
**Haz Non Hosp Resp:** 0  
**Description of Events:**  
**Recommend Actions Taken:**

**Tot Haz Non Hosp Inj:** 0  
**Total Hazmat Injuries:** 0  
**Evacuation Indicator:** No  
**Public Evacuated:** 0  
**Employees Evac:** 0  
**Total Evacuated:** 0  
**Total Evacuation Hrs:** 0  
**Major Artery Closed:** No  
**Mjr Artery Hrs Closed:** 0  
**Material Involved:** No  
**Estimated Speed:** 0  
**Weather Conditions:**  
**Vehicle Overturn:** No  
**Vehicle Left Roadway:** No  
**Passenger Aircraft:** No  
**Cargo Baggage:**  
**Ship Non Transport:** No  
**Ship Air First Flight:** No  
**Ship Air Subflight:** No  
**Ship Init Transport:** No  
**Ship Phase Transfer:** No  
**Contact Name:** TOM MINEO  
**Contact Title:** FRT OPERATIONS SUPERVISOR  
**Contact Business:**  
**Contact Street:**  
**Contact City:**  
**Contact State:**  
**Contact Postal:**  
**Contact Non US St:**  
**Contact Country:** US  
**Inc. Report Prepared:**  
**HMIS Serious Incidnt:** No  
**HMIS Serious Fatality:** No  
**HMIS Serious Injury:** No  
**HMIS Flight Plan:** No  
**HMIS Serious Evacs:** No  
**HMIS Major Artery:** No  
**HMIS Bulk Release:** No  
**HMIS Marine Pollutnt:** No  
**HMIS Radioactive:** No  
**HMIS Gen Pkg Type:** OHMIR.Ref\_Container.descr\_txt  
**HMIS Container Code:** DRUM  
**HMIS Container Desc:** Drum - fiber metal or plastic not specified  
**HMIS Bulk Incident:** No  
**Undeclared Shipment:** No

THIS FREIGHT WAS PICKED UP FROM SHIPPER IN DEFECTIVE CONTAINER.

**Site:** Silvermoon Properties  
 Circle Avenue Forest Park IL 60130

LUST

**Incident No:** 20031412  
**Incidents ID:** 3186  
**NFR Date:**  
**Gasoline:** False  
**Unleaded:** False  
**Diesel:** False  
**Fuel Oil:** True  
**Jet Fuel:** False  
**Used Oil:** False  
**Non Petroleum Prod:** False  
**Other Petroleum:** False  
**Non LUST Date:**  
**Non LUST Letter Dt:**  
**Heating Oil Letter Date:**  
**Free Product Discovery Date:**  
**Primary Resp Party Name:** Silvermoon Properties  
**Primary Resp Party Address:** 225 West Hubbard, Suite 600  
**Primary Resp Party City:** Chicago  
**Primary Resp Party State:** IL

**LPC No:** 0310905110  
**IEMA Date:** 09/23/2003  
**Regulation:** P.A.  
**C 20 Day Report Date:**  
**C 45 Day Report Date:**  
**NFR Recorded Date:**  
**Pre 74 Date:**  
**Proj Manager Phone:**  
**Proj Mngr First Nm:**  
**Proj Mngr Last Nm:**  
**Proj Manager Email:**  
**Site County:** Cook

Primary Resp Party Zip: 60610  
Primary Resp Party Phone: 3129250521  
Primary Resp Party Contact: Bud Moon

**Site:** Unknown  
Lake Michigan at Randolph and Lake Front Chicago IL

SPILLS

**Incident No:** H-2009-1337  
**Date/Time Occurred:** 2009-12-06 07:49:00  
**Area Involved:** Waterway  
**Media Release:**  
**Milepost:**  
**County:** Cook  
**Facility Manager:**  
**Fac Manager Phone:**  
**Responsible Party Street:**

**Section:**  
**Township:**  
**Range:**  
**Latitude:**  
**Longitude:**

**Hazardous Materials Incident Report**

**Hazmat Incident Type:** Leak or Spill  
**LUST?:** No  
**Data Input Status:** Closed  
**Incident Report Date:** 12/6/2009 8:11:04 AM  
**Street Address:** Lake Michigan at Randolph and Lake Front  
**City:** Chicago  
**County:** Cook  
**URL:** https://public.iema.state.il.us/FOIAHazmatSearch/HazmatDetails.aspx?RptNum=H-2009-1337  
**Narrative:**

**Date Entered:**  
**Entered by:** Lisa Jeffers  
**Caller:** James Brown  
**Caller Represents:** Chicago Fire Dept

**Follow Up Information:**

**Weather Information**

**Temp:** n/a  
**Wind:** n/a

**Materials Involved**

**Name:** Gasoline  
**Type:** Liquid  
**CHRIS CODE:** Unknown  
**CAS No:** Unknown  
**UN/NA No:** Unknown  
**Container Type:** Gas Tank  
**Container Size:** Unknown  
**Amount Released:** Unknown  
**Rate of Release Min:** Unknown  
**Duration of Release:**  
**A 302(a) Extremely Haz Sub?:** Unknown  
**A RCRA Hazardous Waste?:** Unknown  
**A RCRA Regulated Facility?:** Unknown  
**Public Health Risks:** Unknown  
**State Agency Assistance:** Would like to speak to IEPA  
**Containment/Cleanup Plans:** Still under investigation

**Cause of Release:** Car going into the lake  
**Est Spill Extent:** Unknown  
**Spill Extent Units:**  
**Date/Time Inc Occur:** 2009-12-06 07:49:00  
**Unknown Occurr:**  
**Date/Time Discov:**  
**Unknown Discovered:**  
**Where Taken:** N.W. Memorial Hospital  
**On Scene Contact:** James Brown  
**No of People Evacuat:** Unknown

**Emergency Units Contacted**

**Contacted ESDA?:**  
**ESDA on Scene?:**  
**Spec ESDA Agency:**  
**Contacted Fire Dep?:**  
**Fire Dep on Scene?:** Yes  
**Name of Fire Dep:** Chicago Fire Dept  
**Police Dep Contact?:**  
**Police Dep on Scene:** Yes

**Name of Police Dep:** Chicago Police Dept  
**Sheriff Police Dep?:**  
**Sheriff Dep on Scene:**  
**Name of Sheriff Dep:**  
**Other Agency?:**  
**Agency on Scene?:**  
**Name of Agency:**

**Agency or Persons Notified**

<b>Agency:</b>	IEPA; NRTP; OSFM; Chicago Fire Dept. and Region 4	<b>Name of Person:</b>	Emailed
<b>Date/Time:</b>	2009-12-06 08:21:00	<b>Notification Action:</b>	Report Sent
<b>Agency:</b>	IEPA	<b>Name of Person:</b>	Smith/IEPA
<b>Date/Time:</b>	2009-12-06 08:16:00	<b>Notification Action:</b>	Contacted

**Site:** CSX TRANSPORTATION  
NE CORNER OF HARLEM & OAK PARK IL

SPILLS

<b>Incident No:</b>	922573	<b>Section:</b>	
<b>Date/Time Occurred:</b>		<b>Township:</b>	
<b>Area Involved:</b>	FIXED FACILITY	<b>Range:</b>	
<b>Media Release:</b>		<b>Latitude:</b>	
<b>Milepost:</b>		<b>Longitude:</b>	
<b>County:</b>	COOK		
<b>Facility Manager:</b>			
<b>Fac Manager Phone:</b>			
<b>Responsible Party Street:</b>			

**Hazardous Materials Incident Report**

<b>Hazmat Incident Type:</b>	LEAK	<b>Date Entered:</b>	
<b>LUST?:</b>		<b>Entered by:</b>	
<b>Data Input Status:</b>	CLOSED	<b>Caller:</b>	[PAUL KURZANSKI
<b>Incident Report Date:</b>	9/14/1992 3:46:00 PM	<b>Caller Represents:</b>	CSX TRANSPORTATION
<b>Street Address:</b>	NE CORNER OF HARLEM &		
<b>City:</b>	OAK PARK		
<b>County:</b>	COOK		
<b>URL:</b>	<a href="https://public.iema.state.il.us/FOIAHazmatSearch/HazmatDetails.aspx?RptNum=922573">https://public.iema.state.il.us/FOIAHazmatSearch/HazmatDetails.aspx?RptNum=922573</a>		
<b>Narrative:</b>			

LOCATION CONTINUED: GARFIELD

**Follow Up Information:**

**Materials Involved**

<b>Name:</b>	SUSP. PETROLEUM	<b>Cause of Release:</b>	UNK
<b>Type:</b>	UNKNOWN	<b>Est Spill Extent:</b>	
<b>CHRIS CODE:</b>		<b>Spill Extent Units:</b>	
<b>CAS No:</b>		<b>Date/Time Inc Occur:</b>	
<b>UN/NA No:</b>		<b>Unknown Occurr:</b>	
<b>Container Type:</b>	UNDERGROUND TANK	<b>Date/Time Discov:</b>	08/28/92 1200
<b>Container Size:</b>	UNDERGROUND TANK	<b>Unknown Discovered:</b>	
<b>Amount Released:</b>	UNK	<b>Where Taken:</b>	
<b>Rate of Release Min:</b>		<b>On Scene Contact:</b>	
<b>Duration of Release:</b>		<b>No of People Evacuat:</b>	
<b>A 302(a) Extremely Haz Sub?:</b>			
<b>A RCRA Hazardous Waste?:</b>			
<b>A RCRA Regulated Facility?:</b>			
<b>Public Health Risks:</b>			
<b>State Agency Assistance:</b>			
<b>Containment/Cleanup Plans:</b>			

**Site:** UNION PACIFIC  
HARLEM AVE OAK PARK IL

SPILLS

<b>Incident No:</b>	H 2004 1489	<b>Section:</b>	
<b>Date/Time Occurred:</b>	Unknown @	<b>Township:</b>	
<b>Area Involved:</b>	RAILWAY	<b>Range:</b>	
<b>Media Release:</b>		<b>Latitude:</b>	
<b>Milepost:</b>	RR	<b>Longitude:</b>	

County: COOK  
Facility Manager:  
Fac Manager Phone:  
Responsible Party Street: 1400 DOUGLAS, OMAHA NE, 68179

**Hazardous Materials Incident Report**

Hazmat Incident Type: LEAK OR SPILL  
LUST?:  
Data Input Status: CLOSED  
Incident Report Date: 10/25/2004 12:00:00 AM  
Street Address: HARLEM AVE  
City: OAK PARK  
County: COOK  
URL: https://public.iema.state.il.us/FOIAHazmatSearch/HazmatDetails.aspx?RptNum=H 2004 1489  
Narrative:

Date Entered:  
Entered by:  
Caller:  
Caller Represents:

IEPA, OSFM, CHICAGO FIRE, ISPC, IDOT STATION #1, NRTP, IEMA REGION #4 18:08 ADVISED IEPA D/O YARRINGTON. 18:14 PAGED ICC D/O HUMPHRIES. 18:32 PAGED ICC D/O HUMPHRIES 18:35 ICC D/O HUMPHRIES RESPONDED TO PAGE.....WAS ADVISED

**Follow Up Information:**

**Weather Information**

Temp:  
Wind: N 9

**Materials Involved**

Name: UNKNOWN YELLOW POWDER  
Type: SOLID  
CHRIS CODE:  
CAS No: UNKNOWN  
UN/NA No: UNKNOWN  
Container Type: RR CAR (SUSPECTED)  
Container Size: UNKNOWN  
Amount Released: UNKNOWN  
Rate of Release Min: UNKNOWN  
Duration of Release:  
A 302(a) Extremely Haz Sub?: UNKNOWN  
A RCRA Hazardous Waste?:  
A RCRA Regulated Facility?:  
Public Health Risks: NONE  
State Agency Assistance: NONE  
Containment/Cleanup Plans: SPILL HAS BEEN COVERED PENDING COMPLETION OF THE EVENING RUSH HOUR.....COMMUTER TRAINS HAVE A TEMPORARY 5 M.P.H. SPEED

Cause of Release: 1400 DOUGLAS, OMAHA NE, 68179  
Est Spill Extent: UNKNOWN  
Spill Extent Units:  
Date/Time Inc Occur: Unknown @  
Unknown Occur:  
Date/Time Discov: @ 17:39  
Unknown Discovered:  
Where Taken:  
On Scene Contact: MARK MAYDAY  
No of People Evacuat: NONE

**Emergency Units Contacted**

Contacted ESDA?:  
ESDA on Scene?:  
Spec ESDA Agency:  
Contacted Fire Dep?: YES  
Fire Dep on Scene?: YES  
Name of Fire Dep: OAK PARK FIRE  
Police Dep Contact?:  
Police Dep on Scene:

Name of Police Dep:  
Sheriff Police Dep?:  
Sheriff Dep on Scene:  
Name of Sheriff Dep:  
Other Agency?:  
Agency on Scene?:  
Name of Agency:

Site: **Unlimited Freight  
Harlem and 95th St WB Ramp Bridgeview IL**

SPILLS

Incident No: H-2011-0231  
Date/Time Occurred: 2011-03-13 14:00  
Area Involved: Rail  
Media Release:  
Milepost:

Section:  
Township:  
Range:  
Latitude: 41.71926  
Longitude: -87.797779

County: Cook  
Facility Manager:  
Fac Manager Phone:  
Responsible Party Street: 7667 West 95th Street

**Hazardous Materials Incident Report**

**Hazmat Incident Type:** Leak or spill  
**LUST?:** No  
**Data Input Status:** Closed  
**Incident Report Date:** 3/13/2011 8:13:59 PM  
**Street Address:** Harlem and 95th St WB Ramp  
**City:** Bridgeview  
**County:** Cook  
**URL:** https://public.iema.state.il.us/FOIAHazmatSearch/HazmatDetails.aspx?RptNum=H-2011-0231  
**Narrative:**

**Date Entered:**  
**Entered by:** Gabriel, Lori (IEMA)  
**Caller:** Chris Johnson  
**Caller Represents:** HazChem Environmental

**Follow Up Information:**

**Materials Involved**

**Name:** diesel fuel  
**Type:** Liquid  
**CHRIS CODE:** unk  
**CAS No:** unk  
**UN/NA No:** unk  
**Container Type:** saddletanks  
**Container Size:** 2 - 125 gallons  
**Amount Released:** unk  
**Rate of Release Min:** unk  
**Duration of Release:**  
**A 302(a) Extremely Haz Sub?:** No  
**A RCRA Hazardous Waste?:** No  
**A RCRA Regulated Facility?:** No  
**Public Health Risks:** none  
**State Agency Assistance:** none  
**Containment/Cleanup Plans:** HazChem Environmental was hired for clean up. They are waiting for the truck to be removed and then will vacuum up fuel and remove the affected soil.

**Cause of Release:** truck tipped over in the ditch  
**Est Spill Extent:** 30  
**Spill Extent Units:** Square feet  
**Date/Time Inc Occur:** 2011-03-13 14:00  
**Unknown Occurr:**  
**Date/Time Discov:**  
**Unknown Discovered:**  
**Where Taken:**  
**On Scene Contact:** same as caller  
**No of People Evacuat:** 0

**Emergency Units Contacted**

**Contacted ESDA?:**  
**ESDA on Scene?:**  
**Spec ESDA Agency:**  
**Contacted Fire Dep?:**  
**Fire Dep on Scene?:** Yes  
**Name of Fire Dep:**  
**Police Dep Contact?:**  
**Police Dep on Scene:** Yes

**Name of Police Dep:**  
**Sheriff Police Dep?:**  
**Sheriff Dep on Scene:**  
**Name of Sheriff Dep:**  
**Other Agency ?:**  
**Agency on Scene?:**  
**Name of Agency:**

**Agency or Persons Notified**

**Agency:** IEPA, NRTP, OSFM, IDOT-1, ISPCC and Reg 4  
**Date/Time:** 2011-03-13 20:14  
**Agency:** IEPA d/o  
**Date/Time:** 2011-03-13 20:14

**Name of Person:**  
**Notification Action:** Report Sent  
**Name of Person:** Bud Bridgewater  
**Notification Action:** Contacted

**Site:** **YELLOW FREIGHT SYSTEMS**  
**I55 AND HARLEM AVE. CHICAGO IL**

SPILLS

**Incident No:** 960741  
**Date/Time Occurred:** 05/03/96 1500  
**Area Involved:** HIGHWAY  
**Media Release:**

**Section:**  
**Township:**  
**Range:**  
**Latitude:**



**Milepost:**  
**County:** COOK  
**Facility Manager:**  
**Fac Manager Phone:**  
**Responsible Party Street:** 10990 ROWE AVE., OVERLAND PARK, KN 66211  
**Longitude:**

**Hazardous Materials Incident Report**

**Hazmat Incident Type:** SPILL  
**LUST?:**  
**Data Input Status:** CLOSED  
**Incident Report Date:** 5/3/1996 4:32:00 PM  
**Street Address:** 155 AND HARLEM AVE.  
**City:** CHICAGO  
**County:** COOK  
**URL:** https://public.iema.state.il.us/FOIAHazmatSearch/HazmatDetails.aspx?RptNum=960741  
**Narrative:**  
**Date Entered:**  
**Entered by:**  
**Caller:** GREG NEYLON  
**Caller Represents:** YELLOW FREIGHT SYSTEMS

**Follow Up Information:**

**Materials Involved**

**Name:** DIESEL FUEL  
**Type:** UNKNOWN  
**CHRIS CODE:**  
**CAS No:**  
**UN/NA No:**  
**Container Type:** TRUCK: SADDLE TANK  
**Container Size:** TRUCK: SADDLE TANK  
**Amount Released:** 25 GALLONS  
**Rate of Release Min:**  
**Duration of Release:**  
**A 302(a) Extremely Haz Sub?:**  
**A RCRA Hazardous Waste?:**  
**A RCRA Regulated Facility?:**  
**Public Health Risks:** -0-  
**State Agency Assistance:**  
**Containment/Cleanup Plans:**  
**Cause of Release:** TANK PUNCTURED  
**Est Spill Extent:**  
**Spill Extent Units:**  
**Date/Time Inc Occur:** 05/03/96 1500  
**Unknown Occurr:**  
**Date/Time Discov:**  
**Unknown Discovered:**  
**Where Taken:** -0-  
**On Scene Contact:**  
**No of People Evacuat:** -0-

**Site:** SILVERMOON PROPERTIES  
CIRCLE AVENUE FOREST PARK IL

SPILLS

**Incident No:** H 2003 1412  
**Date/Time Occurred:** Unknown @ Unknown  
**Area Involved:** FIXED FACILITY  
**Media Release:**  
**Milepost:**  
**County:** COOK  
**Facility Manager:**  
**Fac Manager Phone:**  
**Responsible Party Street:** 225 WEST HUBBARD SUITE 600 CHICAGO, IL 60610 ATTN: BUD MOON  
**Section:**  
**Township:**  
**Range:**  
**Latitude:**  
**Longitude:**

**Hazardous Materials Incident Report**

**Hazmat Incident Type:** LEAK OR SPILL  
**LUST?:**  
**Data Input Status:** CLOSED  
**Incident Report Date:** 9/23/2003 12:00:00 AM  
**Street Address:** CIRCLE AVENUE  
**City:** FOREST PARK  
**County:** COOK  
**URL:** https://public.iema.state.il.us/FOIAHazmatSearch/HazmatDetails.aspx?RptNum=H 2003 1412  
**Narrative:**  
**Date Entered:**  
**Entered by:**  
**Caller:**  
**Caller Represents:**

IEPA, NRTP, OSFM, AND REGION 4 FAXED AT 1452.

**Follow Up Information:**

**Weather Information**

**Temp:**  
**Wind:** NE 5

**Materials Involved**

<b>Name:</b>	FUEL HEATING OIL	<b>Cause of Release:</b>	225 WEST HUBBARD SUITE 600 CHICAGO, IL 60610 ATTN: BUD MOON
<b>Type:</b>	LIQUID	<b>Est Spill Extent:</b>	UNKNOWN
<b>CHRIS CODE:</b>		<b>Spill Extent Units:</b>	
<b>CAS No:</b>	2	<b>Date/Time Inc Occur:</b>	Unknown @ Unknown
<b>UN/NA No:</b>	UNKNOWN	<b>Unknown Occurr:</b>	
<b>Container Type:</b>	UNDERGROUND TANK	<b>Date/Time Discov:</b>	9/23/03 @ 1330
<b>Container Size:</b>	2,000 GALLON	<b>Unknown Discovered:</b>	
<b>Amount Released:</b>	600 GALLON WERE PUMPED OUT	<b>Where Taken:</b>	
<b>Rate of Release Min:</b>	UNKNOWN	<b>On Scene Contact:</b>	JON AILPORT
<b>Duration of Release:</b>		<b>No of People Evacuat:</b>	NONE
<b>A 302(a) Extremely Haz Sub?:</b>	NO		
<b>A RCRA Hazardous Waste?:</b>			
<b>A RCRA Regulated Facility?:</b>	YES		
<b>Public Health Risks:</b>	NONE		
<b>State Agency Assistance:</b>	NONE		
<b>Containment/Cleanup Plans:</b>	PUMPED AND PULLED OIL AND IT IS SITTING ON THE GROUND NOW IN PLASTIC CONTAINER.		

**Emergency Units Contacted**

<b>Contacted ESDA?:</b>		<b>Name of Police Dep:</b>	
<b>ESDA on Scene?:</b>		<b>Sheriff Police Dep?:</b>	
<b>Spec ESDA Agency:</b>		<b>Sheriff Dep on Scene:</b>	
<b>Contacted Fire Dep?:</b>	YES	<b>Name of Sheriff Dep:</b>	
<b>Fire Dep on Scene?:</b>		<b>Other Agency ?:</b>	YES
<b>Name of Fire Dep:</b>		<b>Agency on Scene?:</b>	
<b>Police Dep Contact?:</b>		<b>Name of Agency:</b>	RS DISPOSAL
<b>Police Dep on Scene:</b>			

**Site:** Imperial Crane Services  
65th and Harlem going to about 68th and Harlem (aprox. 3 blocks) Bridgeview IL

SPILLS

<b>Incident No:</b>	H-2017-1024	<b>Section:</b>	
<b>Date/Time Occurred:</b>		<b>Township:</b>	
<b>Area Involved:</b>	Highway	<b>Range:</b>	
<b>Media Release:</b>	Ground	<b>Latitude:</b>	
<b>Milepost:</b>		<b>Longutude:</b>	
<b>County:</b>	Cook		
<b>Facility Manager:</b>			
<b>Fac Manager Phone:</b>			
<b>Responsible Party Street:</b>	9735 Industrial Dr.		

**Hazardous Materials Incident Report**

<b>Hazmat Incident Type:</b>	Leak or spill	<b>Date Entered:</b>	
<b>LUST?:</b>	No	<b>Entered by:</b>	Shelbourne, Lisa (IEMA)
<b>Data Input Status:</b>	Closed	<b>Caller:</b>	Fred Hunssinger
<b>Incident Report Date:</b>	11/7/2017 5:08:34 PM	<b>Caller Represents:</b>	Imperial Cream Services
<b>Street Address:</b>	65th and Harlem going to about 68th and Harlem (aprox. 3 blocks)		
<b>City:</b>	Bridgeview		
<b>County:</b>	Cook		
<b>URL:</b>	<a href="https://public.iema.state.il.us/FOIAHazmatSearch/HazmatDetails.aspx?RptNum=H-2017-1024">https://public.iema.state.il.us/FOIAHazmatSearch/HazmatDetails.aspx?RptNum=H-2017-1024</a>		
<b>Narrative:</b>			

11/08/17 0832 (HGS) Updated Responsible Party section, per Blaine Kinsley, IEPA.

**Follow Up Information:**

**Weather Information**

**Temp:** n/a  
**Wind:** n/a

**Materials Involved**

<b>Name:</b>	Hydraulic Oil	<b>Cause of Release:</b>	Crane caught on fire
<b>Type:</b>	Liquid	<b>Est Spill Extent:</b>	aprox. 3 blocks
<b>CHRIS CODE:</b>	Unknown	<b>Spill Extent Units:</b>	
<b>CAS No:</b>	Unknown	<b>Date/Time Inc Occur:</b>	
<b>UN/NA No:</b>	Unknown	<b>Unknown Occurr:</b>	
<b>Container Type:</b>	Crane	<b>Date/Time Discov:</b>	2017-11-07 12:30
<b>Container Size:</b>	Unknown	<b>Unknown Discovered:</b>	
<b>Amount Released:</b>	less than 3 gallons	<b>Where Taken:</b>	
<b>Rate of Release Min:</b>	Instant	<b>On Scene Contact:</b>	same as above
<b>Duration of Release:</b>	Instant	<b>No of People Evacuat:</b>	0
<b>A 302(a) Extremely Haz Sub?:</b>	Unknown		
<b>A RCRA Hazardous Waste?:</b>	Unknown		
<b>A RCRA Regulated Facility?:</b>	No		
<b>Public Health Risks:</b>	Traffic control		
<b>State Agency Assistance:</b>	none		
<b>Containment/Cleanup Plans:</b>	Hired a contractor/ Hazchem Environmental		

**Emergency Units Contacted**

<b>Contacted ESDA?:</b>		<b>Name of Police Dep:</b>	Bedford Park and Bridgeview Police
<b>ESDA on Scene?:</b>		<b>Sheriff Police Dep?:</b>	
<b>Spec ESDA Agency:</b>		<b>Sheriff Dep on Scene:</b>	
<b>Contacted Fire Dep?:</b>		<b>Name of Sheriff Dep:</b>	
<b>Fire Dep on Scene?:</b>	Yes	<b>Other Agency ?:</b>	
<b>Name of Fire Dep:</b>	Bedford Park Fire	<b>Agency on Scene?:</b>	Yes
<b>Police Dep Contact?:</b>		<b>Name of Agency:</b>	IDOT
<b>Police Dep on Scene:</b>	Yes		

**Agency or Persons Notified**

<b>Agency:</b>	IEPA	<b>Name of Person:</b>	Ron Robeen
<b>Date/Time:</b>	2017-11-07 17:08	<b>Notification Action:</b>	Contacted
<b>Agency:</b>	IEPA, N RTP, OSFM, ISP, IDOT and Region 4	<b>Name of Person:</b>	Emailed
<b>Date/Time:</b>	2017-11-07 17:08	<b>Notification Action:</b>	Report Sent

**Site:** UNKNOWN  
RANDOLPH & LAKE FRONT CHICAGO IL

SPILLS2

<b>Incident ID:</b>	20091337	<b>Occured Date:</b>	12/6/2009
<b>Received Date:</b>	12/6/2009 8:11:00 AM	<b>Incident LUST:</b>	N
<b>Action:</b>		<b>Incident County:</b>	COOK
<b>Action Description:</b>			

**Site:** Mdwetr-E/G  
Midway Airport Between Runways 4R&4L 5642 S Central Ave Chicago, IL 60638 IL

UST

<b>Facility No:</b>	2020282	<b>Owner Type:</b>	
<b>Facility Status:</b>	Closed	<b>Owner Name:</b>	Federal Aviation Administration
<b>Facility Type:</b>	None	<b>Owner Status:</b>	Current Owner
<b>County:</b>	Cook		
<b>Facility URL:</b>	<a href="http://webapps.sfm.illinois.gov/ustsearch/Facility.aspx?ID=2020282">http://webapps.sfm.illinois.gov/ustsearch/Facility.aspx?ID=2020282</a>		

**Tank Information**

<b>Tank No:</b>	3	<b>Capacity:</b>	1000
-----------------	---	------------------	------

**UI No:**  
**Status:** Removed  
**Removed Date:** 10/31/2012  
**Install Date:** 3/17/1999  
**Abandoned Date:**  
**Last Used Date:**  
**Red Tag Issue Date:**  
**CAS Code:**  
**OSFM First Noti Dt:** 10/17/2012

**Petroleum Use:** Back-up Generator  
**Product:** Diesel Fuel  
**CERCLA Substance:**  
**Current Age:** 13  
**Abandoned Material:**  
**Product Date:**  
**Fee Due:** \$0.00  
**Regulated Status:** Federal

**Tank Information**

**Tank No:** 2  
**UI No:**  
**Status:** Removed  
**Removed Date:** 8/28/1998  
**Install Date:**  
**Abandoned Date:**  
**Last Used Date:**  
**Red Tag Issue Date:**  
**CAS Code:**  
**OSFM First Noti Dt:** 4/18/1986

**Capacity:** 2000  
**Petroleum Use:**  
**Product:** Diesel Fuel  
**CERCLA Substance:**  
**Current Age:** 24  
**Abandoned Material:**  
**Product Date:**  
**Fee Due:** \$0.00  
**Regulated Status:** Federal

**Tank Information**

**Tank No:** 1  
**UI No:**  
**Status:** Removed  
**Removed Date:** 8/28/1998  
**Install Date:**  
**Abandoned Date:**  
**Last Used Date:**  
**Red Tag Issue Date:**  
**CAS Code:**  
**OSFM First Noti Dt:** 4/18/1986

**Capacity:** 550  
**Petroleum Use:**  
**Product:** Diesel Fuel  
**CERCLA Substance:**  
**Current Age:** 13  
**Abandoned Material:**  
**Product Date:**  
**Fee Due:** \$0.00  
**Regulated Status:** Federal

**Owner Summary**

**Owner No:** U0005059  
**Owner Name:** Federal Aviation Administration  
**Ownership History:** <http://webapps.sfm.illinois.gov/ustsearch/Ownership.aspx?ID=2020282>

**Owner Status:** Current Owner  
**Purchase Date:**

**Owner Details**

**Owner Name:** Federal Aviation Administration  
**Owner Address:** 1100 Bowes Road Chicago System  
Management Office Elgin, IL 60123  
**Owner Status:** Current Owner

**Purchase Date:**  
**Type Financial Resp:** Self-Insurance  
**Fin Resp Rpt Due:** 5/16/2015

**Facility Details**

**MFD Permit Issue Dt:**  
**MFD Permit Exp Dt:**  
**MFD Forms Status:** No Forms Found  
**Property Parcel:**  
**Pending Nov:** No  
**Permit History Link:** <https://webapps.sfm.illinois.gov/USTPortal/Permit/FacilityPermitList/2020282>

**Green Tag Decal:**  
**Green Tag Issue Date:**  
**Green Tag Exp Date:**  
**Motor Fuel Type:**

**Site:** Village of Oak Park Water Works  
Southeast corner of Lombard Ave. and Lake St. Oak Park, IL 60302 IL

UST

**Facility No:** 2039213  
**Facility Status:** Closed  
**Facility Type:** City / Town  
**County:** Cook  
**Facility URL:** <http://webapps.sfm.illinois.gov/ustsearch/Facility.aspx?ID=2039213>

**Owner Type:** Municipal  
**Owner Name:** Village of Oak Park  
**Owner Status:** Current Owner

**Tank Information**

<b>Tank No:</b>	1	<b>Capacity:</b>	2000
<b>UI No:</b>		<b>Petroleum Use:</b>	Back-up Generator
<b>Status:</b>	Abandoned in place	<b>Product:</b>	Diesel Fuel
<b>Removed Date:</b>		<b>CERCLA Substance:</b>	
<b>Install Date:</b>		<b>Current Age:</b>	
<b>Abandoned Date:</b>	11/5/1999	<b>Abandoned Material:</b>	Inert Materials
<b>Last Used Date:</b>	10/1/1999	<b>Product Date:</b>	
<b>Red Tag Issue Date:</b>		<b>Fee Due:</b>	\$0.00
<b>CAS Code:</b>		<b>Regulated Status:</b>	Federal
<b>OSFM First Noti Dt:</b>	10/12/1999		

**Owner Summary**

<b>Owner No:</b>	U0011207	<b>Owner Status:</b>	Current Owner
<b>Owner Name:</b>	Village of Oak Park	<b>Purchase Date:</b>	
<b>Ownership History:</b>	<a href="http://webapps.sfm.illinois.gov/ustsearch/Ownership.aspx?ID=2039213">http://webapps.sfm.illinois.gov/ustsearch/Ownership.aspx?ID=2039213</a>		

**Owner Details**

<b>Owner Name:</b>	Village of Oak Park	<b>Purchase Date:</b>	
<b>Owner Address:</b>	1Village Hall Plaza Oak Park, IL 60304	<b>Type Financial Resp:</b>	Self-Insurance
<b>Owner Status:</b>	Current Owner	<b>Fin Resp Rpt Due:</b>	

**Facility Details**

<b>MFD Permit Issue Dt:</b>		<b>Green Tag Decal:</b>	
<b>MFD Permit Exp Dt:</b>		<b>Green Tag Issue Date:</b>	
<b>MFD Forms Status:</b>	No Forms Found	<b>Green Tag Exp Date:</b>	
<b>Property Parcel:</b>		<b>Motor Fuel Type:</b>	
<b>Pending Nov:</b>	No		
<b>Permit History Link:</b>	<a href="https://webapps.sfm.illinois.gov/USTPortal/Permit/FacilityPermitList/2039213">https://webapps.sfm.illinois.gov/USTPortal/Permit/FacilityPermitList/2039213</a>		

---

**Site:** **Oak Park River Forest Practice Field**  
**500 Block of Lake Street Oak Park, IL 60302 IL**

UST

<b>Facility No:</b>	2041224	<b>Owner Type:</b>	
<b>Facility Status:</b>	Exempt	<b>Owner Name:</b>	Oak Park & River Forest High School
<b>Facility Type:</b>	None	<b>Owner Status:</b>	Current Owner
<b>County:</b>	Cook		
<b>Facility URL:</b>	<a href="http://webapps.sfm.illinois.gov/ustsearch/Facility.aspx?ID=2041224">http://webapps.sfm.illinois.gov/ustsearch/Facility.aspx?ID=2041224</a>		

**Tank Information**

<b>Tank No:</b>	1	<b>Capacity:</b>	300
<b>UI No:</b>		<b>Petroleum Use:</b>	Consumptive Use on Premises
<b>Status:</b>	Removed	<b>Product:</b>	Heating Oil
<b>Removed Date:</b>	8/2/2002	<b>CERCLA Substance:</b>	
<b>Install Date:</b>		<b>Current Age:</b>	
<b>Abandoned Date:</b>		<b>Abandoned Material:</b>	
<b>Last Used Date:</b>	12/1/1973	<b>Product Date:</b>	
<b>Red Tag Issue Date:</b>		<b>Fee Due:</b>	
<b>CAS Code:</b>		<b>Regulated Status:</b>	Exempt
<b>OSFM First Noti Dt:</b>	9/19/2002		

**Owner Summary**

<b>Owner No:</b>	U0028184	<b>Owner Status:</b>	Current Owner
<b>Owner Name:</b>	Oak Park & River Forest High School	<b>Purchase Date:</b>	
<b>Ownership History:</b>	<a href="http://webapps.sfm.illinois.gov/ustsearch/Ownership.aspx?ID=2041224">http://webapps.sfm.illinois.gov/ustsearch/Ownership.aspx?ID=2041224</a>		

**Owner Details**

**Owner Name:** Oak Park & River Forest High School  
**Owner Address:** 201 N Scoville Oak Park, IL 60302  
**Owner Status:** Current Owner

**Purchase Date:**  
**Type Financial Resp:**  
**Fin Resp Rpt Due:**

**Facility Details**

**MFD Permit Issue Dt:**  
**MFD Permit Exp Dt:**  
**MFD Forms Status:** No Forms Found

**Property Parcel:**  
**Pending Nov:** No  
**Permit History Link:**

<https://webapps.sfm.illinois.gov/USTPortal/Permit/FacilityPermitList/2041224>

**Green Tag Decal:**  
**Green Tag Issue Date:**  
**Green Tag Exp Date:**  
**Motor Fuel Type:**



## Appendix: Database Descriptions

*Environmental Risk Information Services (ERIS) can search the following databases. The extent of historical information varies with each database and current information is determined by what is publicly available to ERIS at the time of update. ERIS updates databases as set out in ASTM Standard E1527-13, Section 8.1.8 Sources of Standard Source Information:*

*"Government information from nongovernmental sources may be considered current if the source updates the information at least every 90 days, or, for information that is updated less frequently than quarterly by the government agency, within 90 days of the date the government agency makes the information available to the public."*

### **Standard Environmental Record Sources**

#### **Federal**

##### **National Priority List:**

NPL

National Priorities List (Superfund)-NPL: EPA's (United States Environmental Protection Agency) list of the most serious uncontrolled or abandoned hazardous waste sites identified for possible long-term remedial action under the Superfund program. The NPL, which EPA is required to update at least once a year, is based primarily on the score a site receives from EPA's Hazard Ranking System. A site must be on the NPL to receive money from the Superfund Trust Fund for remedial action.

**Government Publication Date: Nov 25, 2019**

##### **National Priority List - Proposed:**

PROPOSED NPL

Includes sites proposed (by the EPA, the state, or concerned citizens) for addition to the NPL due to contamination by hazardous waste and identified by the Environmental Protection Agency (EPA) as a candidate for cleanup because it poses a risk to human health and/or the environment.

**Government Publication Date: Nov 25, 2019**

##### **Deleted NPL:**

DELETED NPL

The National Oil and Hazardous Substances Pollution Contingency Plan (NCP) establishes the criteria that the EPA uses to delete sites from the NPL. In accordance with 40 CFR 300.425.(e), sites may be deleted from the NPL where no further response is appropriate.

**Government Publication Date: Nov 25, 2019**

##### **SEMS List 8R Active Site Inventory:**

SEMS

The Superfund Program has deployed the Superfund Enterprise Management System (SEMS), which integrates multiple legacy systems into a comprehensive tracking and reporting tool. This inventory contains active sites evaluated by the Superfund program that are either proposed to be or are on the National Priorities List (NPL) as well as sites that are in the screening and assessment phase for possible inclusion on the NPL. The Active Site Inventory Report displays site and location information at active SEMS sites. An active site is one at which site assessment, removal, remedial, enforcement, cost recovery, or oversight activities are being planned or conducted.

**Government Publication Date: Nov 25, 2019**

##### **Inventory of Open Dumps, June 1985:**

ODI

The Resource Conservation and Recovery Act (RCRA) provides for publication of an inventory of open dumps. The Act defines "open dumps" as facilities which do not comply with EPA's "Criteria for Classification of Solid Waste Disposal Facilities and Practices" (40 CFR 257).

**Government Publication Date: Jun 1985**

##### **SEMS List 8R Archive Sites:**

SEMS ARCHIVE

The Superfund Enterprise Management System (SEMS) Archived Site Inventory displays site and location information at sites archived from SEMS. An archived site is one at which EPA has determined that assessment has been completed and no further remedial action is planned under the Superfund program at this time.

**Government Publication Date: Nov 25, 2019**

**CERCLIS:**

Superfund is a program administered by the United States Environmental Protection Agency (EPA) to locate, investigate, and clean up the worst hazardous waste sites throughout the United States. CERCLIS is a database of potential and confirmed hazardous waste sites at which the EPA Superfund program has some involvement. It contains sites that are either proposed to be or are on the National Priorities List (NPL) as well as sites that are in the screening and assessment phase for possible inclusion on the NPL. The EPA administers the Superfund program in cooperation with individual states and tribal governments; this database is made available by the EPA.

**Government Publication Date: Oct 25, 2013**

**EPA Report on the Status of Open Dumps on Indian Lands:**

IODI

Public Law 103-399, The Indian Lands Open Dump Cleanup Act of 1994, enacted October 22, 1994, identified congressional concerns that solid waste open dump sites located on American Indian or Alaska Native (AI/AN) lands threaten the health and safety of residents of those lands and contiguous areas. The purpose of the Act is to identify the location of open dumps on Indian lands, assess the relative health and environment hazards posed by those sites, and provide financial and technical assistance to Indian tribal governments to close such dumps in compliance with Federal standards and regulations or standards promulgated by Indian Tribal governments or Alaska Native entities.

**Government Publication Date: Dec 31, 1998**

**CERCLIS - No Further Remedial Action Planned:**

CERCLIS NFRAP

An archived site is one at which EPA has determined that assessment has been completed and no further remedial action is planned under the Superfund program at this time. The Archive designation means that, to the best of EPA's knowledge, assessment at a site has been completed and that EPA has determined no further steps will be taken to list this site on the National Priorities List (NPL). This decision does not necessarily mean that there is no hazard associated with a given site; it only means that, based upon available information, the location is not judged to be a potential NPL site.

**Government Publication Date: Oct 25, 2013**

**CERCLIS Liens:**

CERCLIS LIENS

A Federal Superfund lien exists at any property where EPA has incurred Superfund costs to address contamination ("Superfund site") and has provided notice of liability to the property owner. A Federal CERCLA ("Superfund") lien can exist by operation of law at any site or property at which EPA has spent Superfund monies. This database is made available by the United States Environmental Protection Agency (EPA).

**Government Publication Date: Jan 30, 2014**

**RCRA CORRACTS-Corrective Action:**

RCRA CORRACTS

RCRA Info is EPA's comprehensive information system, providing access to data supporting the Resource Conservation and Recovery Act (RCRA) of 1976 and the Hazardous and Solid Waste Amendments (HSWA) of 1984. At these sites, the Corrective Action Program ensures that cleanups occur. EPA and state regulators work with facilities and communities to design remedies based on the contamination, geology, and anticipated use unique to each site.

**Government Publication Date: Nov 18, 2019**

**RCRA non-CORRACTS TSD Facilities:**

RCRA TSD

RCRA Info is EPA's comprehensive information system, providing access to data supporting the Resource Conservation and Recovery Act (RCRA) of 1976 and the Hazardous and Solid Waste Amendments (HSWA) of 1984. This database includes Non-Corrective Action sites listed as treatment, storage and/or disposal facilities of hazardous waste as defined by the Resource Conservation and Recovery Act (RCRA).

**Government Publication Date: Nov 18, 2019**

**RCRA Generator List:**

RCRA LQG

RCRA Info is EPA's comprehensive information system, providing access to data supporting the Resource Conservation and Recovery Act (RCRA) of 1976 and the Hazardous and Solid Waste Amendments (HSWA) of 1984. RCRA Info replaces the data recording and reporting abilities of the Resource Conservation and Recovery Information System (RCRIS) and the Biennial Reporting System (BRS). A hazardous waste generator is any person or site whose processes and actions create hazardous waste (see 40 CFR 260.10). Large Quantity Generators (LQGs) generate 1,000 kilograms per month or more of hazardous waste or more than one kilogram per month of acutely hazardous waste.

**Government Publication Date: Nov 18, 2019**

**RCRA Small Quantity Generators List:**

RCRA SQG

RCRA Info is the EPA's comprehensive information system, providing access to data supporting the Resource Conservation and Recovery Act (RCRA) of 1976 and the Hazardous and Solid Waste Amendments (HSWA) of 1984. RCRA Info replaces the data recording and reporting abilities of the Resource Conservation and Recovery Information System (RCRIS) and the Biennial Reporting System (BRS). A hazardous waste generator is any person or site whose processes and actions create hazardous waste (see 40 CFR 260.10). Small Quantity Generators (SQGs) generate more than 100 kilograms, but less than 1,000 kilograms, of hazardous waste per month.

**Government Publication Date: Nov 18, 2019**

**RCRA Conditionally Exempt and Very Small Quantity Generators List:**

[RCRA CESQG](#)

RCRA Info is the EPA's comprehensive information system, providing access to data supporting the Resource Conservation and Recovery Act (RCRA) of 1976 and the Hazardous and Solid Waste Amendments (HSWA) of 1984. A hazardous waste generator is any person or site whose processes and actions create hazardous waste (see 40 CFR 260.10). Conditionally Exempt and Very Small Quantity Generators (VSQG and CESQG) generate 100 kilograms or less per month of hazardous waste, or one kilogram or less per month of acutely hazardous waste. Additionally, VSQG and CESQG may not accumulate more than 1,000 kilograms of hazardous waste at any time.

**Government Publication Date: Nov 18, 2019**

**RCRA Non-Generators:**

[RCRA NON GEN](#)

RCRA Info is EPA's comprehensive information system, providing access to data supporting the Resource Conservation and Recovery Act (RCRA) of 1976 and the Hazardous and Solid Waste Amendments (HSWA) of 1984. RCRA Info replaces the data recording and reporting abilities of the Resource Conservation and Recovery Information System (RCRIS) and the Biennial Reporting System (BRS). A hazardous waste generator is any person or site whose processes and actions create hazardous waste (see 40 CFR 260.10). Non-Generators do not presently generate hazardous waste.

**Government Publication Date: Nov 18, 2019**

**Federal Engineering Controls-ECs:**

[FED ENG](#)

Engineering controls (ECs) encompass a variety of engineered and constructed physical barriers (e.g., soil capping, sub-surface venting systems, mitigation barriers, fences) to contain and/or prevent exposure to contamination on a property. This database is made available by the United States Environmental Protection Agency (EPA).

**Government Publication Date: Jun 11, 2019**

**Federal Institutional Controls- ICs:**

[FED INST](#)

Institutional controls are non-engineered instruments, such as administrative and legal controls, that help minimize the potential for human exposure to contamination and/or protect the integrity of the remedy. Although it is EPA's (United States Environmental Protection Agency) expectation that treatment or engineering controls will be used to address principal threat wastes and that groundwater will be returned to its beneficial use whenever practicable, ICs play an important role in site remedies because they reduce exposure to contamination by limiting land or resource use and guide human behavior at a site.

**Government Publication Date: Jun 11, 2019**

**Emergency Response Notification System:**

[ERNS 1982 TO 1986](#)

Database of oil and hazardous substances spill reports controlled by the National Response Center. The primary function of the National Response Center is to serve as the sole national point of contact for reporting oil, chemical, radiological, biological, and etiological discharges into the environment anywhere in the United States and its territories.

**Government Publication Date: 1982-1986**

**Emergency Response Notification System:**

[ERNS 1987 TO 1989](#)

Database of oil and hazardous substances spill reports controlled by the National Response Center. The primary function of the National Response Center is to serve as the sole national point of contact for reporting oil, chemical, radiological, biological, and etiological discharges into the environment anywhere in the United States and its territories.

**Government Publication Date: 1987-1989**

**Emergency Response Notification System:**

[ERNS](#)

Database of oil and hazardous substances spill reports controlled by the National Response Center. The primary function of the National Response Center is to serve as the sole national point of contact for reporting oil, chemical, radiological, biological, and etiological discharges into the environment anywhere in the United States and its territories. This database is made available by the United States Environmental Protection Agency (EPA).

**Government Publication Date: Nov 25, 2019**

**The Assessment, Cleanup and Redevelopment Exchange System (ACRES) Brownfield Database:**

[FED BROWNFIELDS](#)

Brownfields are real property, the expansion, redevelopment, or reuse of which may be complicated by the presence or potential presence of a hazardous substance, pollutant, or contaminant. Cleaning up and reinvesting in these properties protects the environment, reduces blight, and takes development pressures off greenspaces and working lands. This database is made available by the United States Environmental Protection Agency (EPA).

**Government Publication Date: Sep 3, 2019**

**FEMA Underground Storage Tank Listing:**

[FEMA UST](#)

The Federal Emergency Management Agency (FEMA) of the Department of Homeland Security maintains a list of FEMA owned underground storage tanks.

**Government Publication Date: Dec 31, 2017**

**Petroleum Refineries:**

REFN

List of petroleum refineries from the U.S. Energy Information Administration (EIA) Refinery Capacity Report. Includes operating and idle petroleum refineries (including new refineries under construction) and refineries shut down during the previous year located in the 50 States, the District of Columbia, Puerto Rico, the Virgin Islands, Guam, and other U.S. possessions. Survey locations adjusted using public data.

**Government Publication Date: Oct 8, 2019**

**Petroleum Product and Crude Oil Rail Terminals:**

BULK TERMINAL

List of petroleum product and crude oil rail terminals made available by the U.S. Energy Information Administration (EIA). Includes operable bulk petroleum product terminals located in the 50 States and the District of Columbia with a total bulk shell storage capacity of 50,000 barrels or more, and/or the ability to receive volumes from tanker, barge, or pipeline; also rail terminals handling the loading and unloading of crude oil that were active between 2017 and 2018. Petroleum product terminals comes from the EIA-815 Bulk Terminal and Blender Report, which includes working, shell in operation, and shell idle for several major product groupings. Survey locations adjusted using public data.

**Government Publication Date: Jan 18, 2019**

**LIEN on Property:**

SEMS LIEN

The EPA Superfund Enterprise Management System (SEMS) provides LIEN information on properties under the EPA Superfund Program.

**Government Publication Date: Nov 25, 2019**

**Superfund Decision Documents:**

SUPERFUND ROD

This database contains a listing of decision documents for Superfund sites. Decision documents serve to provide the reasoning for the choice of (or) changes to a Superfund Site cleanup plan. The decision documents include Records of Decision (ROD), ROD Amendments, Explanations of Significant Differences (ESD), along with other associated memos and files. This information is maintained and made available by the US EPA (Environmental Protection Agency).

**Government Publication Date: Oct 25, 2019**

**State**

**State Response Action Program Database:**

SSU

The State Response Action Program database identifies the status of all sites under the responsibility of the Illinois EPA's State Sites Unit. The State Response Action Program database made available by Illinois Environmental Protection Agency. This database is state equivalent CERCLIS.

**Government Publication Date: Aug 20, 2019**

**Delisted State Response Action Program:**

DELISTED SSU

List of sites removed from the State Response Action Program database identifies the status of all sites under the responsibility of the Illinois EPA's State Sites Unit.

**Government Publication Date: Aug 20, 2019**

**Solid Waste Landfills Subject to State Surcharge Database:**

SWF/LF

The Bureau of Land maintains a list of solid waste facilities and landfills throughout the state. This list made available by Illinois Environmental Protection Agency's Bureau of land.

**Government Publication Date: Mar 2, 2018**

**Special Waste Site List:**

SWF/LF SPECIAL

The following landfills are those that as of January 1, 1990, accept non-hazardous special waste pursuant to the Illinois Environmental Protection Agency Non-Hazardous Special Waste Definition. List A includes landfills that may receive any non-hazardous waste. Non-Regional Pollutant Control Facilities are so noted. List B includes landfills designed to receive specific non-hazardous wastes. List B landfills are designated as a Regional Pollutant Control Facility by RPCF, or Non-regional Pollutant Control Facility by Non-RPCF.

**Government Publication Date: Jan 1, 1990**

**Northeastern Illinois Planning Commission Historical Inventory of Solid Waste Disposal Sites in**

NIPC

**Northeastern Illinois:**

Historical inventory of solid waste disposal sites in northeastern Illinois prepared by the Northeastern Illinois Planning Commission (NIPC).

**Government Publication Date: Dec 1987**

**Clean Construction or Demolition Debris:**

CCDD

This is a list of CCDD Fill Operations with Approved Permits. Beginning July 1, 2008, no person can use CCDD as fill material in a current or former quarry, mine, or other excavation unless they have obtained a permit from the Illinois EPA.

**Leaking Underground Storage Tanks (LUST):**

LUST

The Leaking Underground Storage Tank Incident Tracking (LIT) database identifies the status of all Illinois LUST incidents reported to the Illinois Emergency Management Agency (IEMA) and to the Illinois Environmental Protection Agency.

Government Publication Date: Dec 2, 2019

**Leaking UST Document:**

LUST DOCUMENT

A list of sites from the Illinois Environmental Protection Agency (IEPA) Document Explorer at which one or more of the documents is in the Leaking Underground Storage Tank (LUST) category. The IEPA Document Explorer provides online access to numerous Illinois EPA public records which are maintained in a digital format.

Government Publication Date: Oct 30, 2019

**Delisted Leaking Underground Storage Tank Sites:**

DELISTED LUST

List of sites removed from the Leaking Underground Storage Tank Incident Tracking (LIT) database made available by the Illinois Environmental Protection Agency.

Government Publication Date: Oct 30, 2019

**Underground Storage Tank Fund Payment Priority List:**

LUST TRUST

In case sufficient funds are not available in the Underground Storage Tank Fund, requests for payment are entered on the Payment Priority List by "queue date" order. As required by the Environmental Protection Act, the queue date is the date that a complete request for partial or final payment was received by the Agency. The queue date is "officially" confirmed at the end of the payment review process when a Final Decision Letter is sent to the site owner. The Underground Storage Tank Fund Priority list made available by Illinois Environmental Protection Agency.

Government Publication Date: Nov 01, 2016

**Underground Storage Tank Database (UST):**

UST

This database maintained by Division of Petroleum & Chemical Safety, contains information derived from tank registration information supplied to the Office of the Illinois State Fire Marshal (OSFM) from outside sources.

Government Publication Date: Dec 10, 2019

**Aboveground Storage Tanks (AST):**

AST

A list of aboveground storage tanks inspected by the Office of State Fire Marshal (OSFM).

Government Publication Date: Dec 31, 2019

**Delisted Storage Tanks:**

DELISTED TANK

This database contains a list of closed storage tank sites that were removed from the Illinois Department of Environmental Quality.

Government Publication Date: Dec 10, 2019

**Sites with Engineering Controls:**

ENG

Sites in the Illinois Environmental Protection Agency (IEPA)'s Site Remediation Program (SRP) database with engineering controls in place.

Government Publication Date: Dec 2, 2019

**Institutional Controls:**

INST

Sites in the Illinois Environmental Protection Agency (IEPA)'s Site Remediation Program (SRP) database with institutional controls in place.

Government Publication Date: Dec 2, 2019

**Illinois Site Remediation Program Database:**

SRP

The Site Remediation Program (SRP) database identifies the status of all voluntary remediation projects administered through the Pre-Notice Site Cleanup Program (1989 to 1995) and the Site Remediation Program (1996 to the present). This Site Remediation program database made available by Illinois Environmental Protection Agency.

Government Publication Date: Dec 2, 2019

**Brownfields Redevelopment Assessment Database:**

BROWNFIELDS

The Office of Site Evaluations Redevelopment Assessment database identifies the status of properties within the State in which the Illinois EPA's Office of Site Evaluation has conducted a Municipal Brownfields Redevelopment Grant (MBRG) project.

Government Publication Date: Sep 12, 2019

**Municipal Brownfields Redevelopment Grant Program (MBRGP) project sites administered through OBA:**

[BROWN MBRGP](#)

The Office of Brownfields Assistance (OBA) database identifies the status of all Municipal Brownfields Redevelopment Grant Program (MBRGP) project sites administered through OBA. Office of Brownfields Assistance Database search made available by Illinois Environmental Protection Agency's Bureau of Land Data-Center.

**Government Publication Date: Mar 31, 2013**

**Tribal**

**Leaking Underground Storage Tanks on Indian Lands:**

[INDIAN LUST](#)

List of Leaking Underground Storage Tanks (LUSTs) on Tribal/Indian Lands in EPA Region 5, which includes Michigan, Minnesota and Wisconsin. There no LUST records in Illinois at this time.

**Government Publication Date: Oct 16, 2017**

**Underground Storage Tanks (USTs) on Indian Lands:**

[INDIAN UST](#)

Underground Storage Tanks (USTs) on Tribal/Indian Lands in EPA Region 5. There are no UST records in Illinois at this time.

**Government Publication Date: Oct 16, 2017**

**Delisted Tribal Leaking Storage Tanks:**

[DELISTED ILST](#)

Leaking Underground Storage Tank facilities which have been removed from the Regional Tribal LUST lists made available by the EPA.

**Government Publication Date: May 2, 2019**

**Delisted Tribal Underground Storage Tanks:**

[DELISTED IUST](#)

Underground Storage Tank facilities which have been removed from the Regional Tribal UST lists made available by the EPA.

**Government Publication Date: May 2, 2019**

**County**

**Chicago Storage Tanks:**

[TANKS CHICAGO](#)

This dataset contains Aboveground Storage Tank (AST) and Underground Storage Tank (UST) information from the City of Chicago Department of Public Health's (CDPH) Tank Asset Database. The Tank Asset Database contains tank information from CDPH AST and UST permit applications as well as UST records imported from the historic City of Chicago Department of Environment (DOE) database. This dataset also includes AST records from the historic DOE and pre-1992 UST records from the Building Department.

**Government Publication Date: Dec 11, 2019**

**Chicago Environmental Permits:**

[PERMITS CHICAGO](#)

Permits issued by the City of Chicago Department of Environment (DOE) from January 1993 to December 31, 2011 and by the City of Chicago Department of Public Health (CDPH) since January 1, 2012. On January 1, 2012, the DOE was disbanded and all its inspection, permitting, and enforcement authorities were transferred to the CDPH.

**Government Publication Date: Jan 10, 2020**

**Additional Environmental Record Sources**

**Federal**

**PFOA/PFOS Contaminated Sites:**

[PFAS NPL](#)

List of sites where PFOA or PFOS contaminants have been found in drinking water or soil. Made available by the Federal Environmental Protection Agency (EPA).

**Government Publication Date: Nov 15, 2019**

**Facility Registry Service/Facility Index:**

[FINDS/FRS](#)



The US Environmental Protection Agency (EPA)'s Facility Registry System (FRS) is a centrally managed database that identifies facilities, sites or places subject to environmental regulations or of environmental interest. FRS creates high-quality, accurate, and authoritative facility identification records through rigorous verification and management procedures that incorporate information from program national systems, state master facility records, data collected from EPA's Central Data Exchange registrations and data management personnel.

**Government Publication Date: Nov 6, 2019**

**Toxics Release Inventory (TRI) Program:**

[TRIS](#)

The EPA's Toxics Release Inventory (TRI) is a database containing data on disposal or other releases of over 650 toxic chemicals from thousands of U.S. facilities and information about how facilities manage those chemicals through recycling, energy recovery, and treatment. One of TRI's primary purposes is to inform communities about toxic chemical releases to the environment.

**Government Publication Date: Dec 31, 2017**

**Perfluorinated Alkyl Substances (PFAS) Releases:**

[PFAS TRI](#)

List of Toxics Release Inventory (TRI) facilities at which the reported chemical is a Per- or polyfluorinated alkyl substance (PFAS) included in the Environmental Protection Agency (EPA)'s consolidated PFAS Master List of PFAS Substances. The EPA's Toxics Release Inventory (TRI) is a database containing data on disposal or other releases of over 650 toxic chemicals from thousands of U.S. facilities and information about how facilities manage those chemicals through recycling, energy recovery, and treatment.

**Government Publication Date: Dec 31, 2017**

**Perfluorinated Alkyl Substances (PFAS) Water Contamination:**

[PFAS WATER CONTAM](#)

The Water Quality Portal (WQP) is a cooperative service sponsored by the United States Geological Survey (USGS), the Environmental Protection Agency (EPA), and the National Water Quality Monitoring Council (NWQMC). This listing includes records from the Water Quality Portal where the characteristic (environmental measurement) is in the Environmental Protection Agency (EPA)'s consolidated PFAS Master List of PFAS Substances.

**Government Publication Date: Dec 20, 2019**

**Hazardous Materials Information Reporting System:**

[HMIRS](#)

US DOT - Department of Transportation Pipeline and Hazardous Materials Safety Administration (PHMSA) Incidents Reports Database taken from Hazmat Intelligence Portal, U.S. Department of Transportation.

**Government Publication Date: Jan 8, 2019**

**National Clandestine Drug Labs:**

[NCDL](#)

The U.S. Department of Justice ("the Department") provides this data as a public service. It contains addresses of some locations where law enforcement agencies reported they found chemicals or other items that indicated the presence of either clandestine drug laboratories or dumpsites. In most cases, the source of the entries is not the Department, and the Department has not verified the entry and does not guarantee its accuracy.

**Government Publication Date: Sep 26, 2019**

**Toxic Substances Control Act:**

[TSCA](#)

The Environmental Protection Agency (EPA) is amending the Toxic Substances Control Act (TSCA) section 8(a) Inventory Update Reporting (IUR) rule and changing its name to the Chemical Data Reporting (CDR) rule.

The CDR enables EPA to collect and publish information on the manufacturing, processing, and use of commercial chemical substances and mixtures (referred to hereafter as chemical substances) on the TSCA Chemical Substance Inventory (TSCA Inventory). This includes current information on chemical substance production volumes, manufacturing sites, and how the chemical substances are used. This information helps the Agency determine whether people or the environment are potentially exposed to reported chemical substances. EPA publishes submitted CDR data that is not Confidential Business Information (CBI).

**Government Publication Date: Jun 30, 2017**

**Hist TSCA:**

[HIST TSCA](#)

The Environmental Protection Agency (EPA) is amending the Toxic Substances Control Act (TSCA) section 8(a) Inventory Update Reporting (IUR) rule and changing its name to the Chemical Data Reporting (CDR) rule.

The 2006 IUR data summary report includes information about chemicals manufactured or imported in quantities of 25,000 pounds or more at a single site during calendar year 2005. In addition to the basic manufacturing information collected in previous reporting cycles, the 2006 cycle is the first time EPA collected information to characterize exposure during manufacturing, processing and use of organic chemicals. The 2006 cycle also is the first time manufacturers of inorganic chemicals were required to report basic manufacturing information.

**Government Publication Date: Dec 31, 2006**

**FTTS Administrative Case Listing:**

[FTTS ADMIN](#)

An administrative case listing from the Federal Insecticide, Fungicide, & Rodenticide Act (FIFRA) and Toxic Substances Control Act (TSCA), together known as FTTS. This database was obtained from the Environmental Protection Agency's (EPA) National Compliance Database (NCDB). The FTTS and NCDB was shut down in 2006.

**FTTS Inspection Case Listing:**

FTTS INSP

An inspection case listing from the Federal Insecticide, Fungicide, & Rodenticide Act (FIFRA) and Toxic Substances Control Act (TSCA), together known as FTTS. This database was obtained from the Environmental Protection Agency's (EPA) National Compliance Database (NCDB). The FTTS and NCDB was shut down in 2006.

Government Publication Date: Jan 19, 2007

**Potentially Responsible Parties List:**

PRP

Early in the cleanup process, the Environmental Protection Agency (EPA) conducts a search to find the potentially responsible parties (PRPs). EPA looks for evidence to determine liability by matching wastes found at the site with parties that may have contributed wastes to the site.

Government Publication Date: Oct 25, 2019

**State Coalition for Remediation of Drycleaners Listing:**

SCRD DRYCLEANER

The State Coalition for Remediation of Drycleaners (SCRD) was established in 1998, with support from the U.S. Environmental Protection Agency (EPA) Office of Superfund Remediation and Technology Innovation. Coalition members are states with mandated programs and funding for drycleaner site remediation. Current members are Alabama, Connecticut, Florida, Illinois, Kansas, Minnesota, Missouri, North Carolina, Oregon, South Carolina, Tennessee, Texas, and Wisconsin.

Government Publication Date: Nov 08, 2017

**Integrated Compliance Information System (ICIS):**

ICIS

The Integrated Compliance Information System (ICIS) is a system that provides information for the Federal Enforcement and Compliance (FE&C) and the National Pollutant Discharge Elimination System (NPDES) programs. The FE&C component supports the Environmental Protection Agency's (EPA) Civil Enforcement and Compliance program activities. These activities include Compliance Assistance, Compliance Monitoring and Enforcement. The NPDES program supports tracking of NPDES permits, limits, discharge monitoring data and other program reports.

Government Publication Date: Nov 18, 2016

**Drycleaner Facilities:**

FED DRYCLEANERS

A list of drycleaner facilities from the Integrated Compliance Information System (ICIS). The Environmental Protection Agency (EPA) tracks facilities that possess NAIC and SIC codes that classify businesses as drycleaner establishments.

Government Publication Date: May 29, 2018

**Delisted Drycleaner Facilities:**

DELISTED FED DRY

List of sites removed from the list of Drycleaner Facilities (sites in the EPA's Integrated Compliance Information System (ICIS) with NAIC or SIC codes identifying the business as a drycleaner establishment).

Government Publication Date: May 29, 2018

**Formerly Used Defense Sites:**

FUDS

Formerly Used Defense Sites (FUDS) are properties that were formerly owned by, leased to, or otherwise possessed by and under the jurisdiction of the Secretary of Defense prior to October 1986, where the Department of Defense (DoD) is responsible for an environmental restoration. This list is published by the U.S. Army Corps of Engineers.

Government Publication Date: Oct 23, 2018

**Material Licensing Tracking System (MLTS):**

MLTS

A list of sites that store radioactive material subject to the Nuclear Regulatory Commission (NRC) licensing requirements. This list is maintained by the NRC. As of September 2016, the NRC no longer releases location information for sites. Site locations were last received in July 2016.

Government Publication Date: Nov 1, 2018

**Historic Material Licensing Tracking System (MLTS) sites:**

HIST MLTS

A historic list of sites that have inactive licenses and/or removed from the Material Licensing Tracking System (MLTS). In some cases, a site is removed from the MLTS when the state becomes an "Agreement State". An Agreement State is a State that has signed an agreement with the Nuclear Regulatory Commission (NRC) authorizing the State to regulate certain uses of radioactive materials within the State.

Government Publication Date: Jan 31, 2010

**Mines Master Index File:**

MINES

The Master Index File (MIF) contains mine identification numbers issued by the Department of Labor Mine Safety and Health Administration (MSHA) for mines active or opened since 1971. Note that addresses may or may not correspond with the physical location of the mine itself.

Government Publication Date: Nov 6, 2019

**Alternative Fueling Stations:**

[ALT FUELS](#)

List of alternative fueling stations made available by the US Department of Energy's Office of Energy Efficiency & Renewable Energy. Includes Biodiesel stations, Ethanol (E85) stations, Liquefied Petroleum Gas (Propane) stations, Ethanol (E85) stations, Natural Gas stations, Hydrogen stations, and Electric Vehicle Supply Equipment (EVSE). The National Renewable Energy Laboratory (NREL) obtains information about new stations from trade media, Clean Cities coordinators, a Submit New Station form on the Station Locator website, and through collaborating with infrastructure equipment and fuel providers, original equipment manufacturers (OEMs), and industry groups.

**Government Publication Date: Jan 8, 2020**

**Registered Pesticide Establishments:**

[SSTS](#)

List of active EPA-registered foreign and domestic pesticide-producing and device-producing establishments based on data from the Section Seven Tracking System (SSTS). The Federal Insecticide, Fungicide, and Rodenticide Act (FIFRA) Section 7 requires that facilities producing pesticides, active ingredients, or devices be registered. The list of establishments is made available by the EPA.

**Government Publication Date: May 31, 2019**

**Polychlorinated Biphenyl (PCB) Notifiers:**

[PCB](#)

Facilities included in the national list of facilities that have notified the United States Environmental Protection Agency (EPA) of Polychlorinated Biphenyl (PCB) activities. Any company or person storing, transporting or disposing of PCBs or conducting PCB research and development must notify the EPA and receive an identification number.

**Government Publication Date: Oct 9, 2019**

**State**

**Spills and Incidents:**

[SPILLS](#)

A list of reports taken by Illinois Emergency Management Agency (IEMA) of Hazardous Material spills in Illinois.

**Government Publication Date: Dec 11, 2019**

**Emergency Response Releases & Spills Database:**

[SPILLS2](#)

The Office of Emergency Response (OER) maintains the Emergency Response Releases & Spills Database. The Emergency Operations Unit, within OER, coordinates Illinois EPA's response to environmental emergencies involving oil or hazardous materials and ensures that any environmental contamination is cleaned up. EOU works with other response agencies including the Illinois Emergency Management Agency (IEMA), which is the initial contact for responses to an emergency or disaster in Illinois.

**Government Publication Date: Dec 11, 2019**

**Per- and Polyfluoroalkyl Substances (PFAS):**

[PFAS](#)

A list of reports taken by the Illinois Emergency Management Agency (IEMA) of incidents involving hazardous materials, where the hazardous material involved in the incident is in the PFAS Master List of PFAS Substances made available by the Environmental Protection Agency (US EPA).

**Government Publication Date: Dec 11, 2019**

**Dry Cleaning Facilities:**

[DRYCLEANERS](#)

A list of licensed drycleaners facilities provided by Drycleaner Environmental Response Trust Fund of Illinois.

**Government Publication Date: Feb 2, 2020**

**Delisted Drycleaners:**

[DELISTED DRYCLEANERS](#)

List of sites removed from the drycleaners database made available by the Drycleaner Environmental Response Trust Fund of Illinois.

**Government Publication Date: Feb 2, 2020**

**Clandestine Drug Labs:**

[CDL](#)

List of clandestine drug lab locations made available by the Illinois Department of Public Health. The Department maintains a list of properties from reports it receives from the Illinois State Police through the Illinois Emergency Management Agency.

**Government Publication Date: Aug 21, 2019**

**Tier 2 Report:**

[TIER 2](#)

List of facilities who submit Tier II forms to the Illinois Emergency Management Agency (IEMA).

**Government Publication Date: Sep 16, 2019**

**Air Permits:**

[AIR PERMITS](#)

A list of sites from the Illinois Environmental Protection Agency (IEPA) Document Explorer at which one or more of the documents is in the Air Permits (construction and operating) category. The IEPA Document Explorer provides online access to numerous Illinois EPA public records which are maintained in a digital format.

**Government Publication Date: Oct 30, 2019**

**Tribal**

**No Tribal additional environmental record sources available for this State.**

**County**

**No County additional environmental record sources available for this State.**

# Definitions

**Database Descriptions:** This section provides a detailed explanation for each database including: source, information available, time coverage, and acronyms used. They are listed in alphabetic order.

**Detail Report:** This is the section of the report which provides the most detail for each individual record. Records are summarized by location, starting with the project property followed by records in closest proximity.

**Distance:** The distance value is the distance between plotted points, not necessarily the distance between the sites' boundaries. All values are an approximation.

**Direction:** The direction value is the compass direction of the site in respect to the project property and/or center point of the report.

**Elevation:** The elevation value is taken from the location at which the records for the site address have been plotted. All values are an approximation. Source: Google Elevation API.

**Executive Summary:** This portion of the report is divided into 3 sections:

'Report Summary'- Displays a chart indicating how many records fall on the project property and, within the report search radii.

'Site Report Summary'-Project Property'- This section lists all the records which fall on the project property. For more details, see the 'Detail Report' section.

'Site Report Summary-Surrounding Properties'- This section summarizes all records on adjacent properties, listing them in order of proximity from the project property. For more details, see the 'Detail Report' section.

**Map Key:** The map key number is assigned according to closest proximity from the project property. Map Key numbers always start at #1. The project property will always have a map key of '1' if records are available. If there is a number in brackets beside the main number, this will indicate the number of records on that specific property. If there is no number in brackets, there is only one record for that property.

The symbol and colour used indicates 'elevation': the red inverted triangle will dictate 'ERIS Sites with Lower Elevation', the yellow triangle will dictate 'ERIS Sites with Higher Elevation' and the orange square will dictate 'ERIS Sites with Same Elevation.'

**Unplottables:** These are records that could not be mapped due to various reasons, including limited geographic information. These records may or may not be in your study area, and are included as reference.

# **Appendix G: Aerial Photographs**





# HISTORICAL AERIALS

**Project Property:** FDI-001  
203 South Marion Street  
Oak Park IL 60302

**Requested By:** Apex Companies, LLC

**Order No:** 20200212182

**Data Completed:** February 13,2020

<b>Date</b>	<b>Source</b>	<b>Source Scale</b>	<b>Comments</b>
2019	National Agriculture Information Program	1" to 500'	
2017	National Agriculture Information Program	1" to 500'	
2015	National Agriculture Information Program	1" to 500'	
2014	National Agriculture Information Program	1" to 500'	
2012	National Agriculture Information Program	1" to 500'	
2011	National Agriculture Information Program	1" to 500'	
2010	National Agriculture Information Program	1" to 500'	
2009	National Agriculture Information Program	1" to 500'	
2007	National Agriculture Information Program	1" to 500'	
2005	National Agriculture Information Program	1" to 500'	
1999	US Geological Survey	1" to 500'	
1993	National Aerial Photography Program	1" to 500'	BEST COPY AVAILABLE
1983	National High Altitude Photography	1" to 500'	
1981	National High Altitude Photography	1" to 500'	
1972	US Geological Survey	1" to 500'	
1962	US Geological Survey	1" to 500'	
1951	US Geological Survey	1" to 500'	
1938	Agriculture and Soil Conservation Service	1" to 500'	

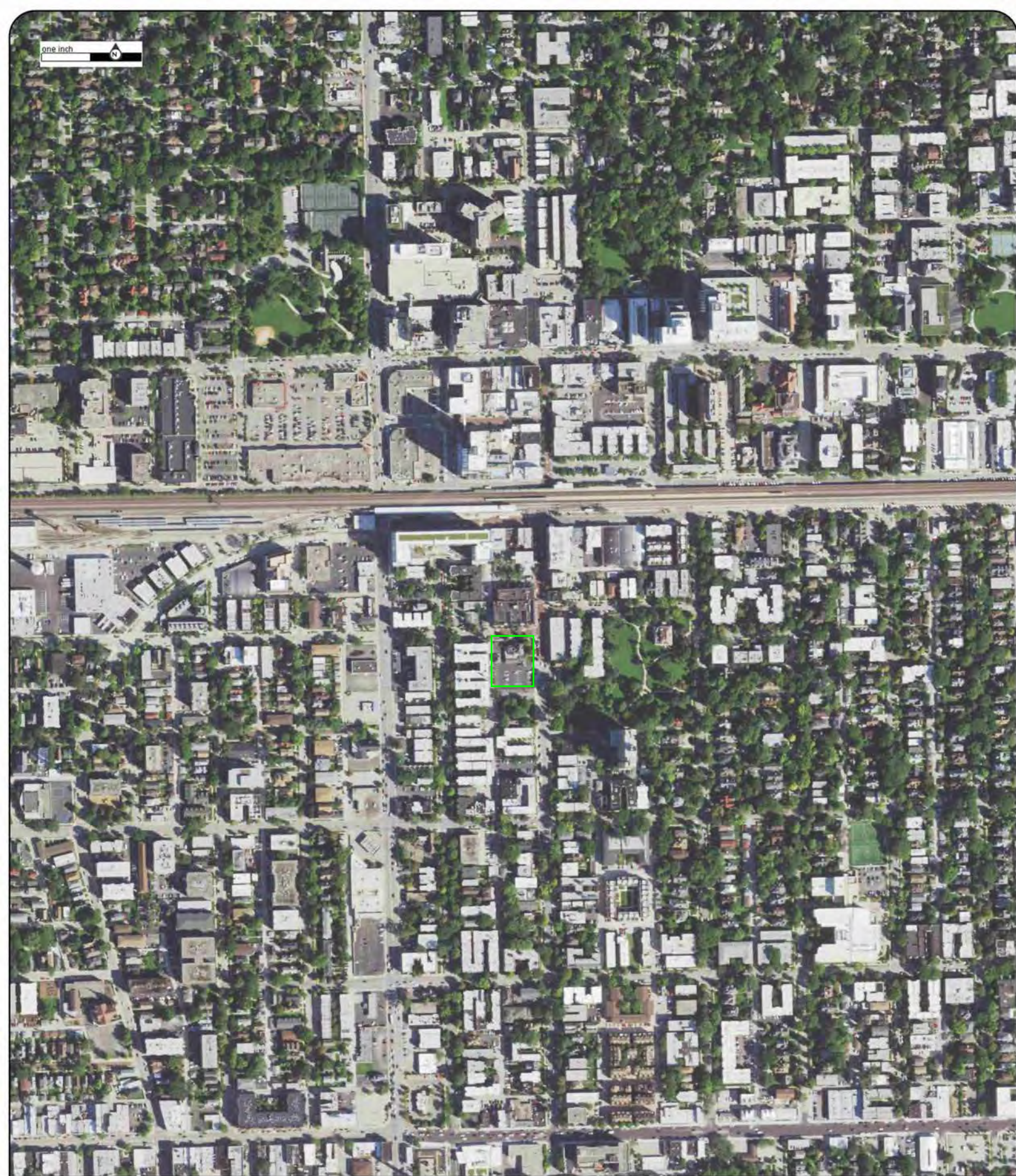
**Environmental Risk Information Services**

A division of Glacier Media Inc.

1.866.517.5204 | info@erisinfo.com | erisinfo.com



one inch



Year:2019

Address:203 South Marion Street,Oak Park,IL

Order No:20200212182

Source:NAIP

Approx Center:41.88508772/-87.80292523

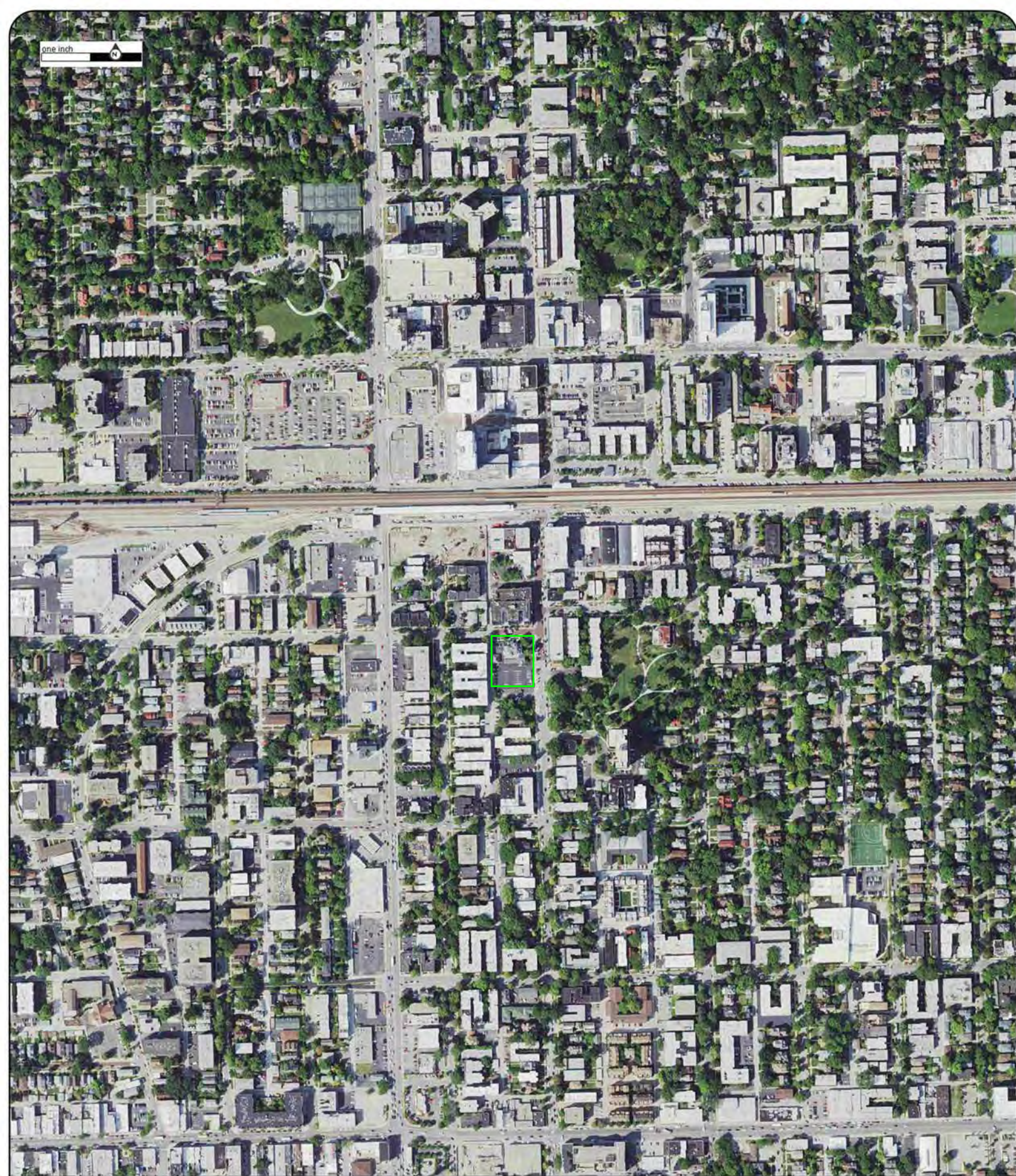
Scale:1" to 500'

Comment:





one inch



Year:2017

Address:203 South Marion Street,Oak Park,IL

Order No:20200212182

Source:NAIP

Approx Center:41.88508772/-87.80292523


Scale:1" to 500'

Comment:





one inch



Year:2015  
Source:NAIP  
Scale:1" to 500'  
Comment:

Address:203 South Marion Street,Oak Park,IL  
Approx Center:41.88508772/-87.80292523


Order No:20200212182

**ERIS**  
ENVIRONMENTAL RISK INFORMATION SERVICES





one inch



Year:2014

Address:203 South Marion Street,Oak Park,IL

Order No:20200212182

Source:NAIP

Approx Center:41.88508772/-87.80292523

Scale:1" to 500'


Comment:

**ERIS**  
ENVIRONMENTAL RISK INFORMATION SERVICES





one inch



Year:2012

Address:203 South Marion Street,Oak Park,IL

Order No:20200212182

Source:NAIP

Approx Center:41.88508772/-87.80292523


Scale:1" to 500'

Comment:





one inch



Year:2011

Address:203 South Marion Street,Oak Park,IL

Order No:20200212182

Source:NAIP

Approx Center:41.88508772/-87.80292523


Scale:1" to 500'

Comment:





one inch



Year:2010

Address:203 South Marion Street,Oak Park,IL

Order No:20200212182

Source:NAIP

Approx Center:41.88508772/-87.80292523


Scale:1" to 500'

Comment:





one inch



Year:2009  
Source:NAIP  
Scale:1" to 500'  
Comment:

Address:203 South Marion Street,Oak Park,IL  
Approx Center:41.88508772/-87.80292523

Order No:20200212182

**ERIS**  
ENVIRONMENTAL RISK INFORMATION SERVICES





one inch



Year:2007  
Source:NAIP  
Scale:1" to 500'  
Comment:


Address:203 South Marion Street,Oak Park,IL  
Approx Center:41.88508772/-87.80292523

Order No:20200212182





one inch



Year:2005  
Source:NAIP  
Scale:1" to 500'  
Comment:

Address:203 South Marion Street,Oak Park,IL  
Approx Center:41.88508772/-87.80292523

Order No:20200212182

**ERIS**  
ENVIRONMENTAL RISK INFORMATION SERVICES





one inch



Year:1999

Address:203 South Marion Street,Oak Park,IL

Order No:20200212182

Source:USGS

Approx Center:41.88508772/-87.80292523

Scale:1" to 500'

Comment:





one inch



Year:1993

Address:203 South Marion Street,Oak Park,IL

Order No:20200212182

Source:NAPP

Approx Center:41.88508772/-87.80292523

Scale:1" to 500'

Comment:BEST COPY AVAILABLE





one inch



Year:1983

Address:203 South Marion Street,Oak Park,IL

Order No:20200212182

Source:NHAP

Approx Center:41.88508772/-87.80292523

Scale:1" to 500'

Comment:

**ERIS**  
ENVIRONMENTAL RISK INFORMATION SERVICES





one inch



Year:1981

Address:203 South Marion Street,Oak Park,IL

Order No:20200212182

Source:NHAP

Approx Center:41.88508772/-87.80292523

Scale:1" to 500'

Comment:

**ERIS**  
ENVIRONMENTAL RISK INFORMATION SERVICES





one inch



Year:1972  
Source:USGS  
Scale:1" to 500'  
Comment:

Address:203 South Marion Street,Oak Park,IL  
Approx Center:41.88508772/-87.80292523

Order No:20200212182





one inch



Year:1962

Address:203 South Marion Street,Oak Park,IL

Order No:20200212182

Source:USGS

Approx Center:41.88508772/-87.80292523

Scale:1" to 500'

Comment:

**ERIS**  
ENVIRONMENTAL RISK INFORMATION SERVICES





one inch



Year:1951

Address:203 South Marion Street,Oak Park,IL

Order No:20200212182

Source:USGS

Approx Center:41.88508772/-87.80292523

Scale:1" to 500'

Comment:





one inch



Year:1938  
Source:ASCS  
Scale:1" to 500'  
Comment:

Address:203 South Marion Street,Oak Park,IL  
Approx Center:41.88508772/-87.80292523

Order No:20200212182

**ERIS**  
ENVIRONMENTAL RISK INFORMATION SERVICES



# **Appendix H: Topographic Maps**



# TOPOGRAPHIC MAPS

**Project Property:** FDI-001  
203 South Marion Street  
Oak Park IL 60302

**Project No:**

**Requested By:** Apex Companies, LLC

**Order No:** 20200212182

**Date Completed:** February 13, 2020



We have searched USGS collections of current topographic maps and historical topographic maps for the project property. Below is a list of maps found for the project property and adjacent area. Maps are from 7.5 and 15 minute topographic map series, if available.

Year	Map Series
2015	7.5
1997	7.5
1993	7.5
1978	7.5
1972	7.5
1963	7.5
1953	7.5
1928	7.5
1901	15
1900	15
1893	15
1891	15

Topographic Maps included in this report are produced by the USGS and are to be used for research purposes including a phase I report. Maps are not to be resold as commercial property.

No warranty of Accuracy or Liability for ERIS: The information contained in this report has been produced by ERIS Information Inc.(in the US) and ERIS Information Limited Partnership (in Canada), both doing business as 'ERIS', using Topographic Maps produced by the USGS. This maps contained herein does not purport to be and does not constitute a guarantee of the accuracy of the information contained herein. Although ERIS has endeavored to present you with information that is accurate, ERIS disclaims, any and all liability for any errors, omissions, or inaccuracies in such information and data, whether attributable to inadvertence, negligence or otherwise, and for any consequences arising therefrom. Liability on the part of ERIS is limited to the monetary value paid for this report.

---

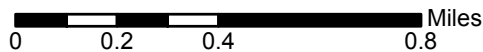
## **Environmental Risk Information Services**

A division of Glacier Media Inc.

1.866.517.5204 | [info@erisinfo.com](mailto:info@erisinfo.com) | [erisinfo.com](http://erisinfo.com)



2015



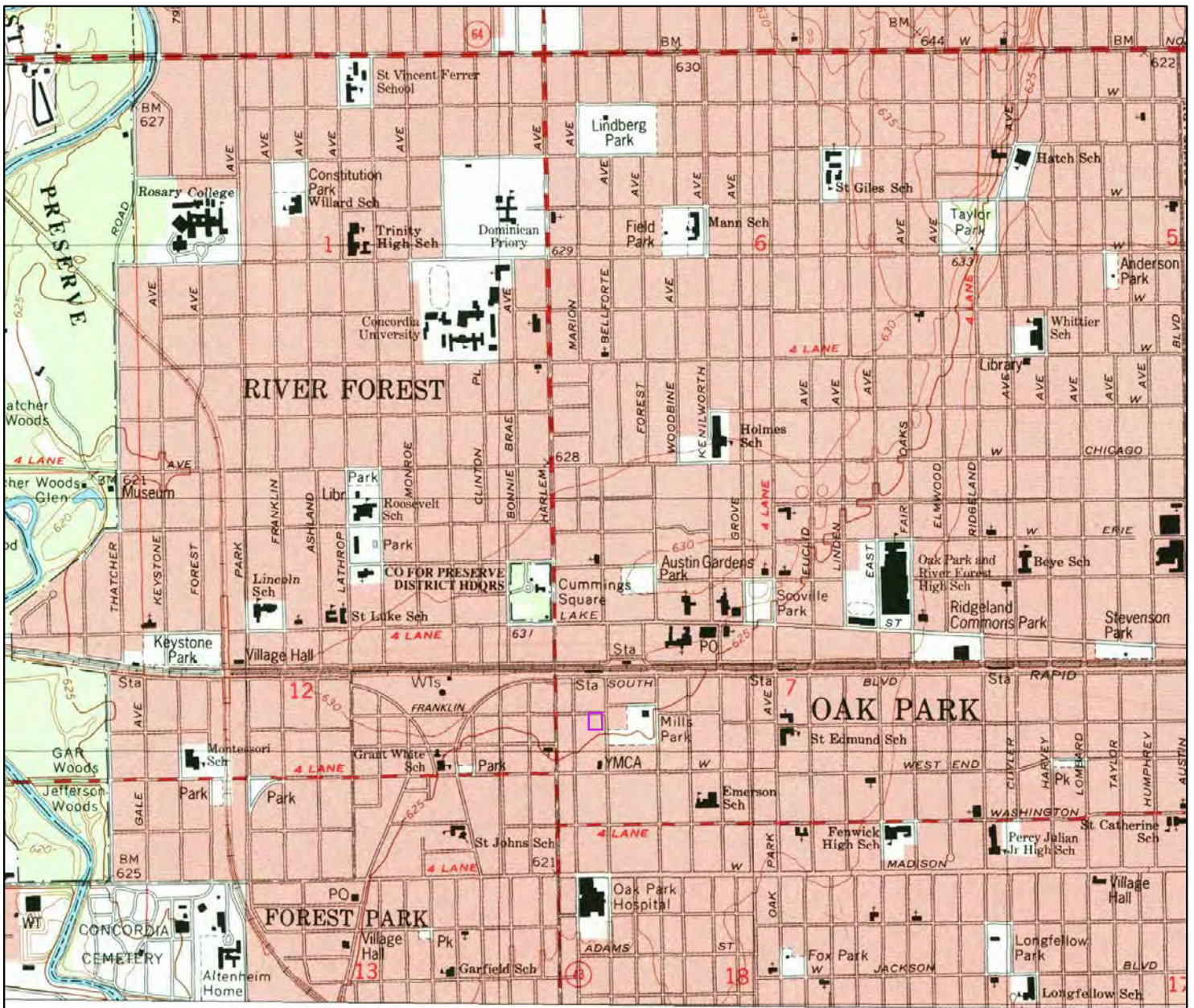
Order No. 20200212182

Quadrangle(s): River Forest, IL


Source: USGS 7.5 Minute Topographic Map







1997



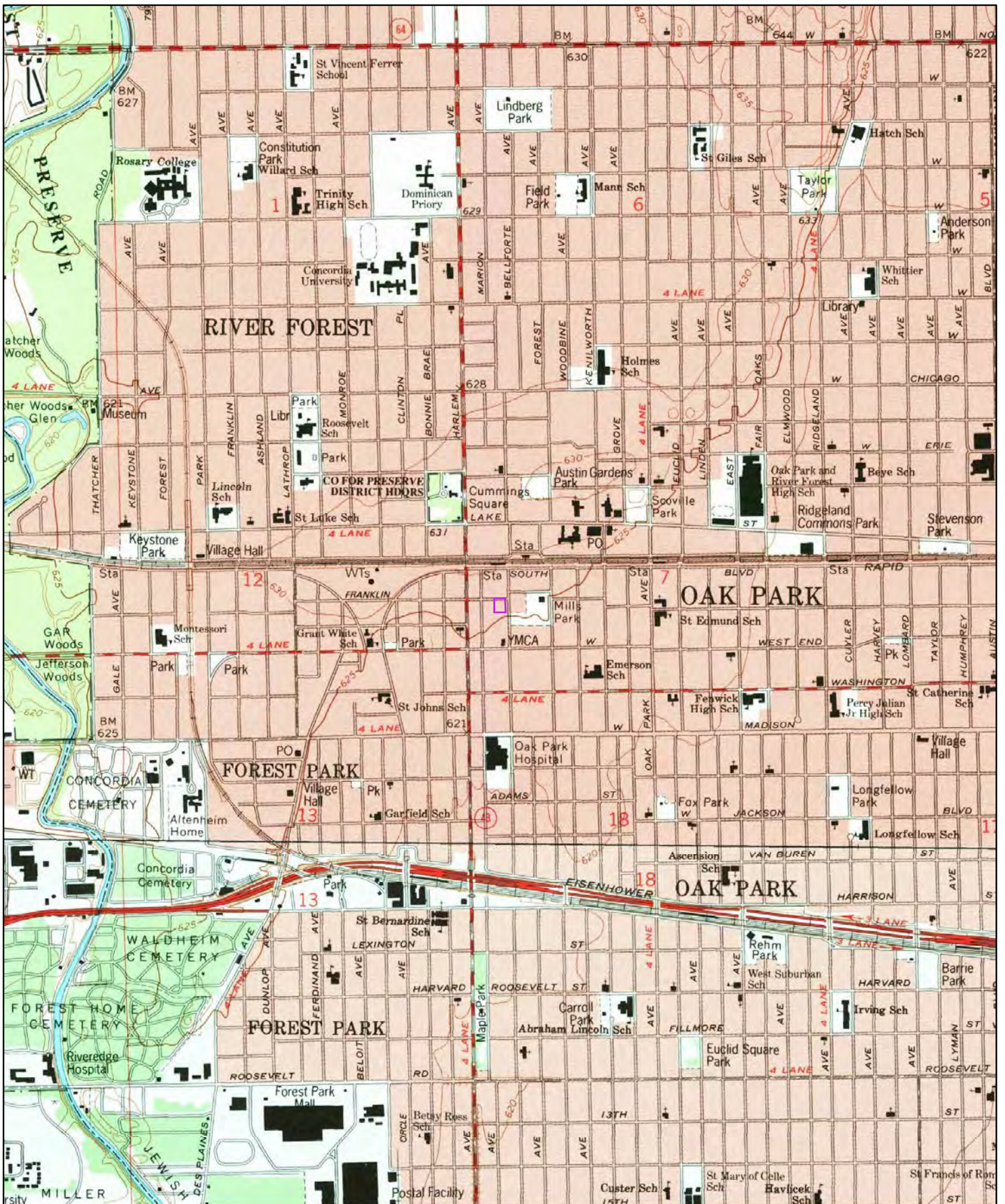
Order No. 20200212182

Quadrangle(s): River Forest, IL


Source: USGS 7.5 Minute Topographic Map







1993



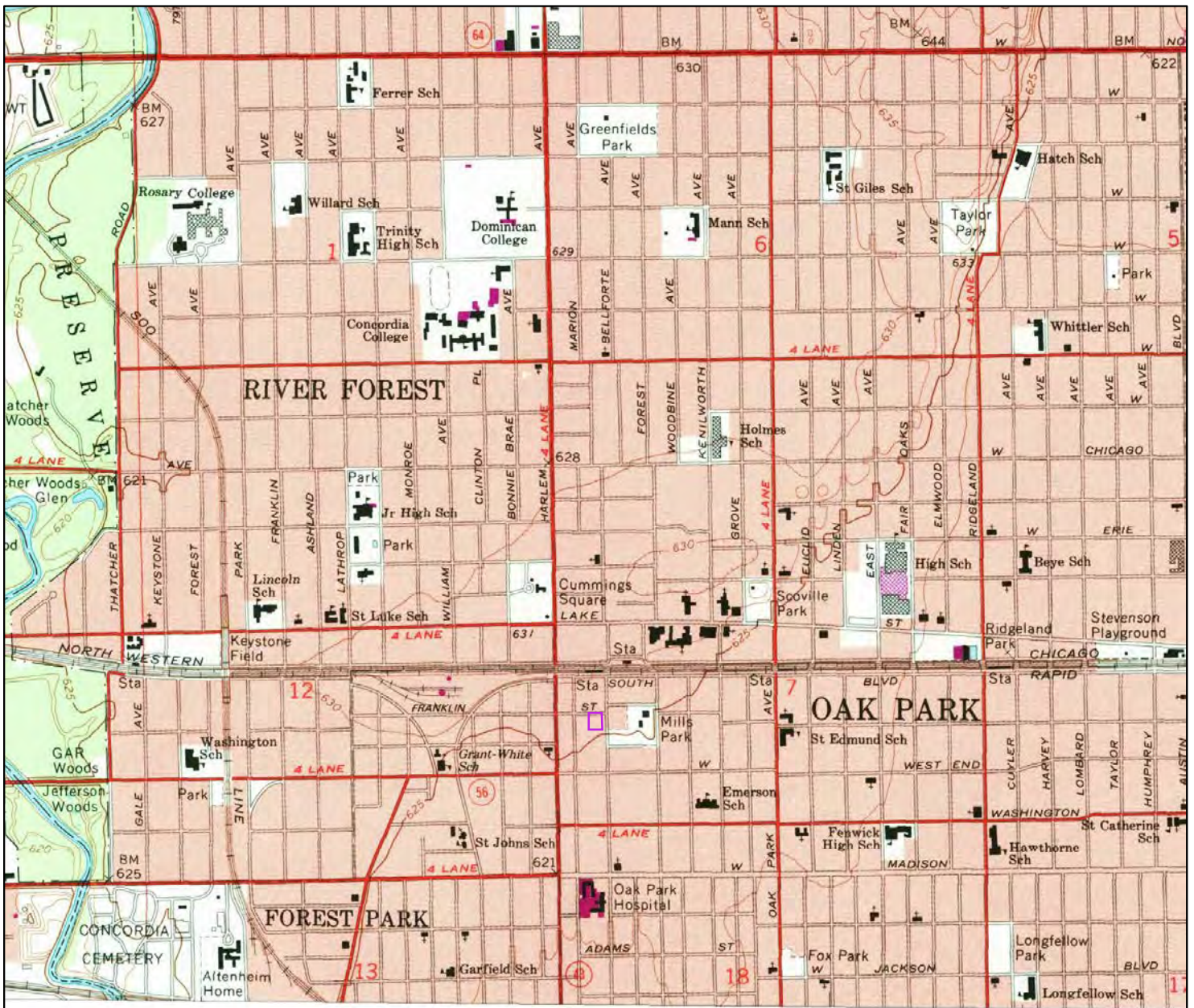
Order No. 20200212182

Quadrangle(s): River Forest, IL

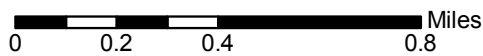
Source: USGS 7.5 Minute Topographic Map







1978



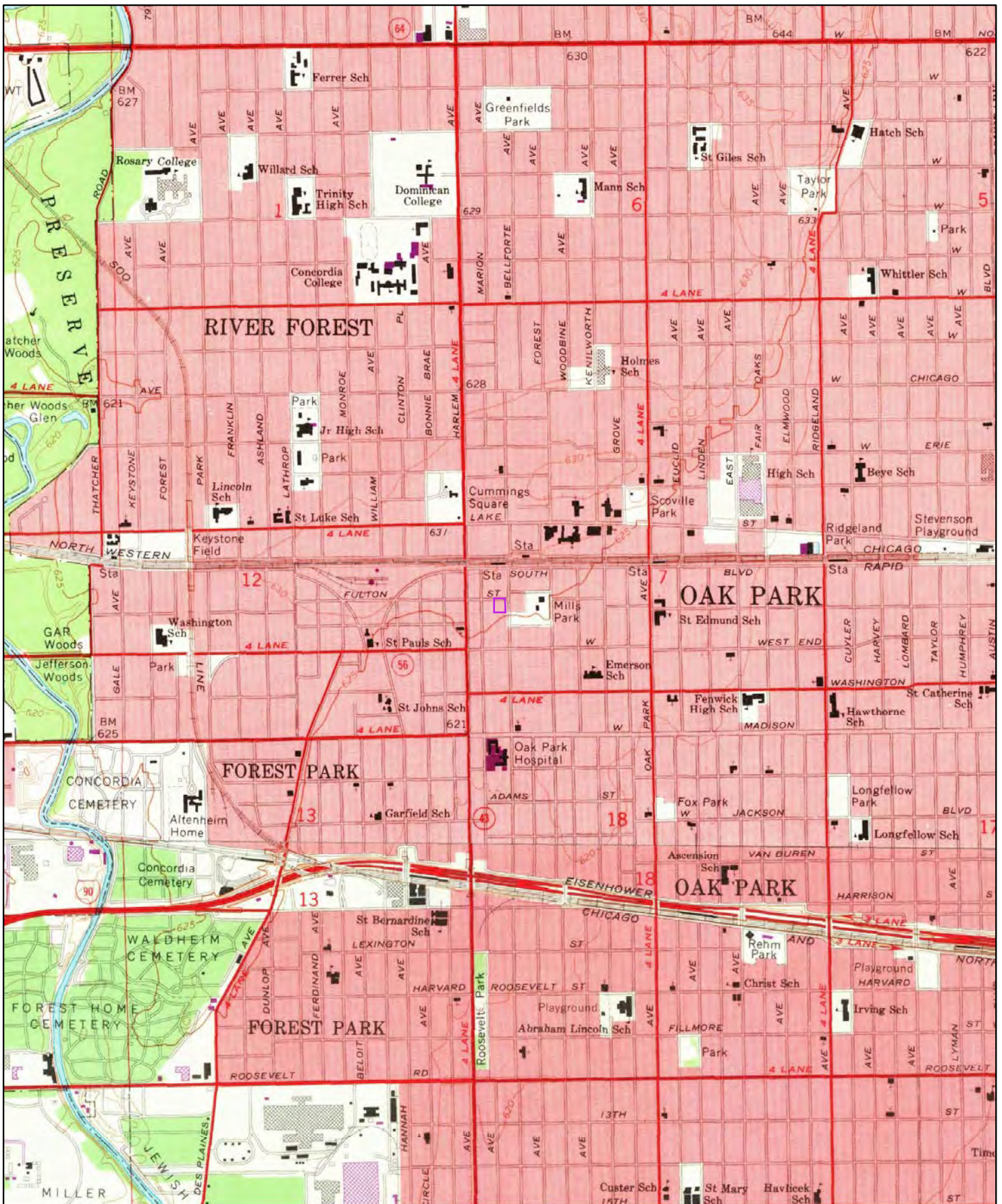
Order No. 20200212182

Quadrangle(s): River Forest, IL

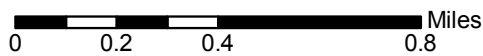
Source: USGS 7.5 Minute Topographic Map







1972



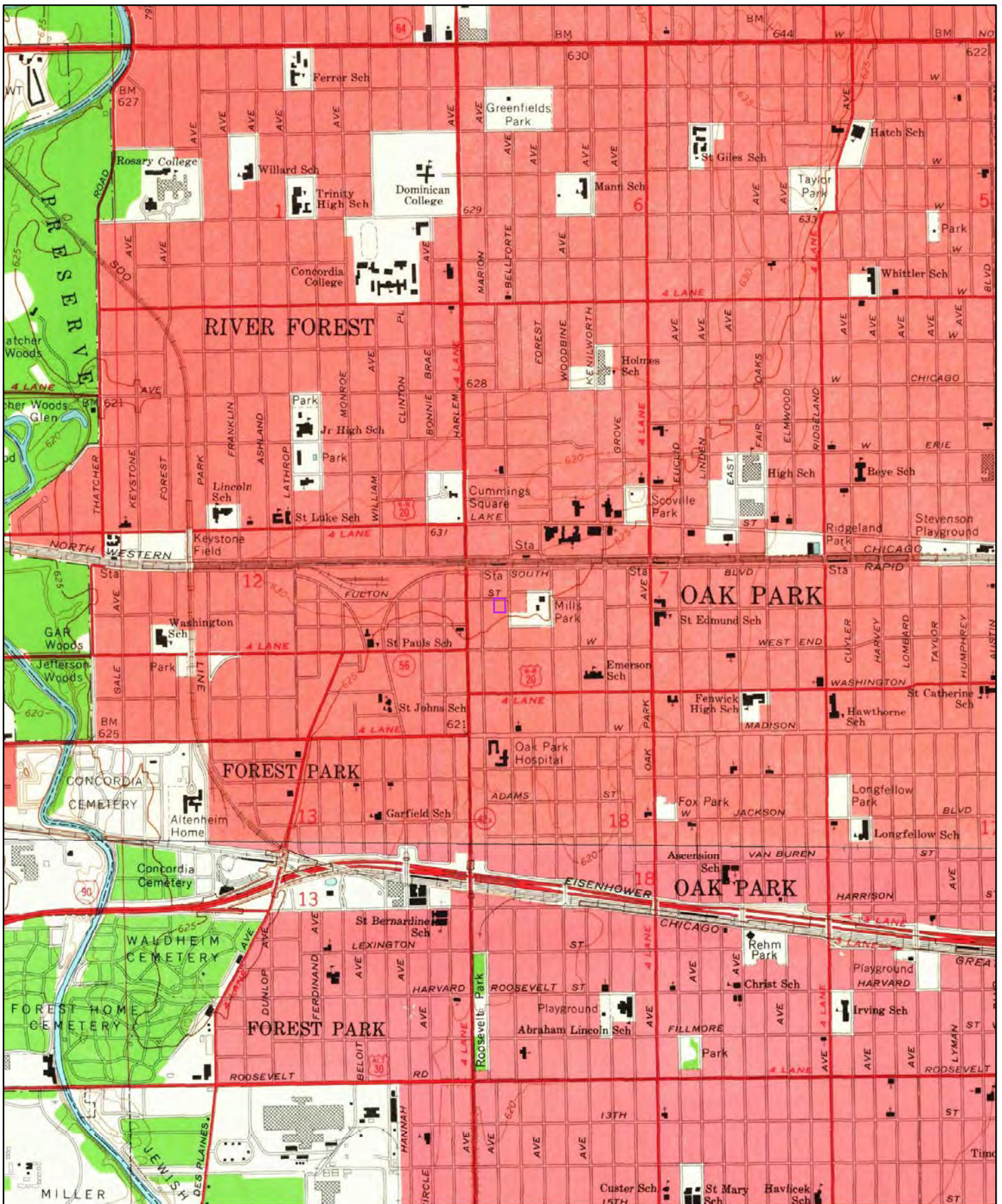
Order No. 20200212182

Quadrangle(s): River Forest, IL

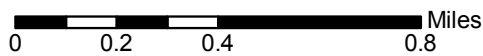
Source: USGS 7.5 Minute Topographic Map







1963



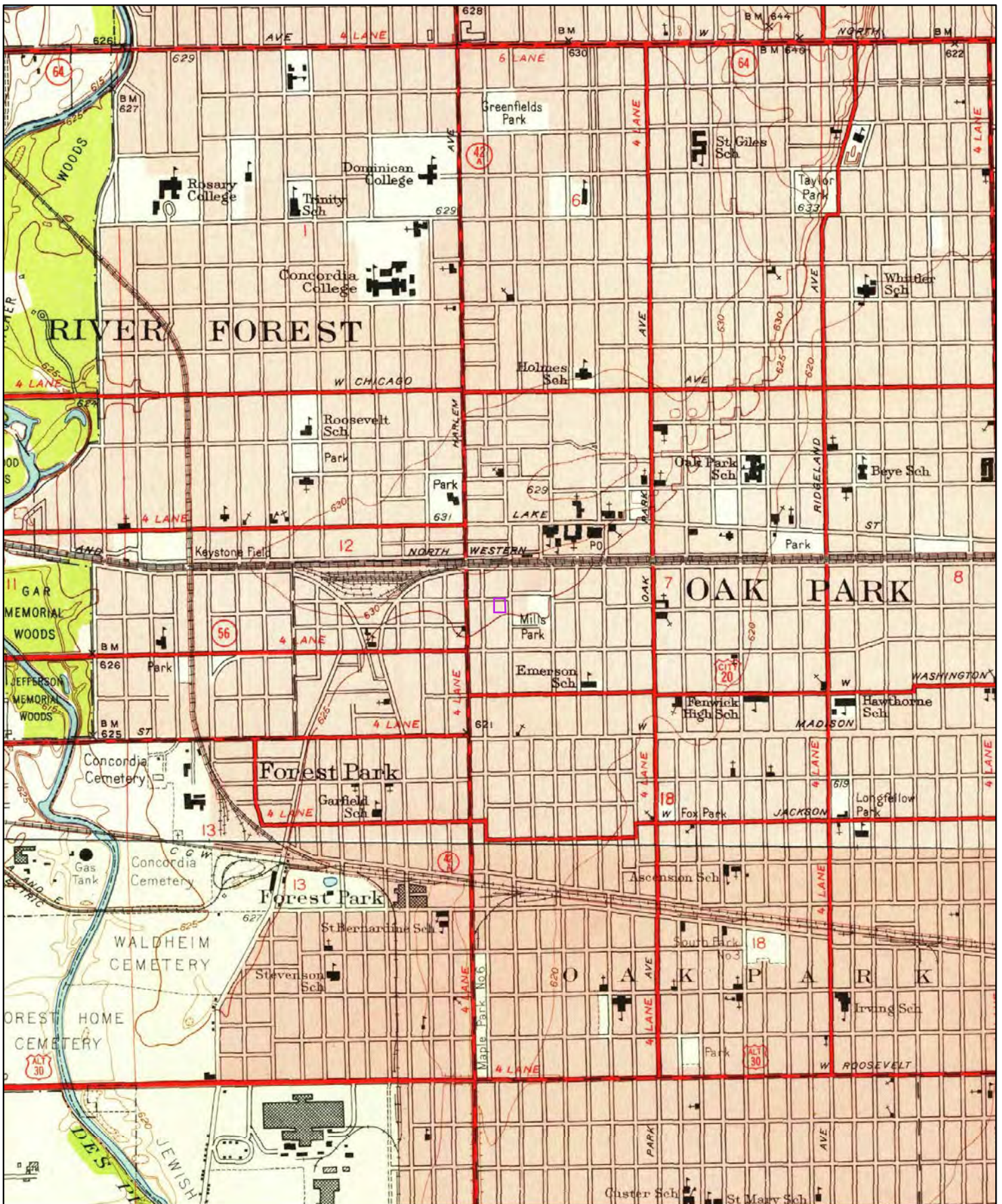
Order No. 20200212182

Quadrangle(s): River Forest, IL


Source: USGS 7.5 Minute Topographic Map







1953



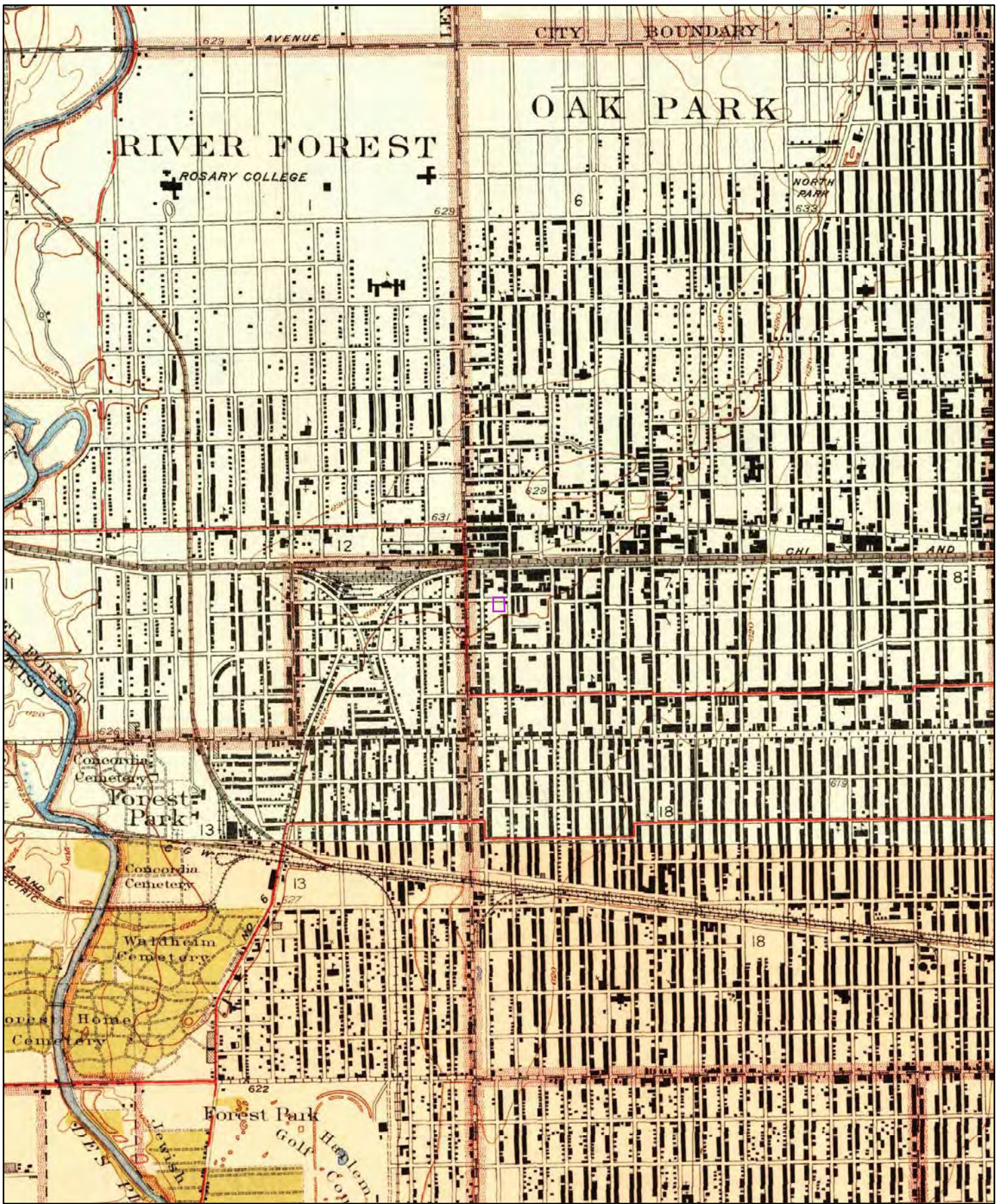
Order No. 20200212182

Quadrangle(s): River Forest, IL

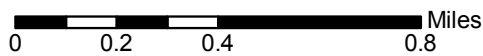
Source: USGS 7.5 Minute Topographic Map







1928



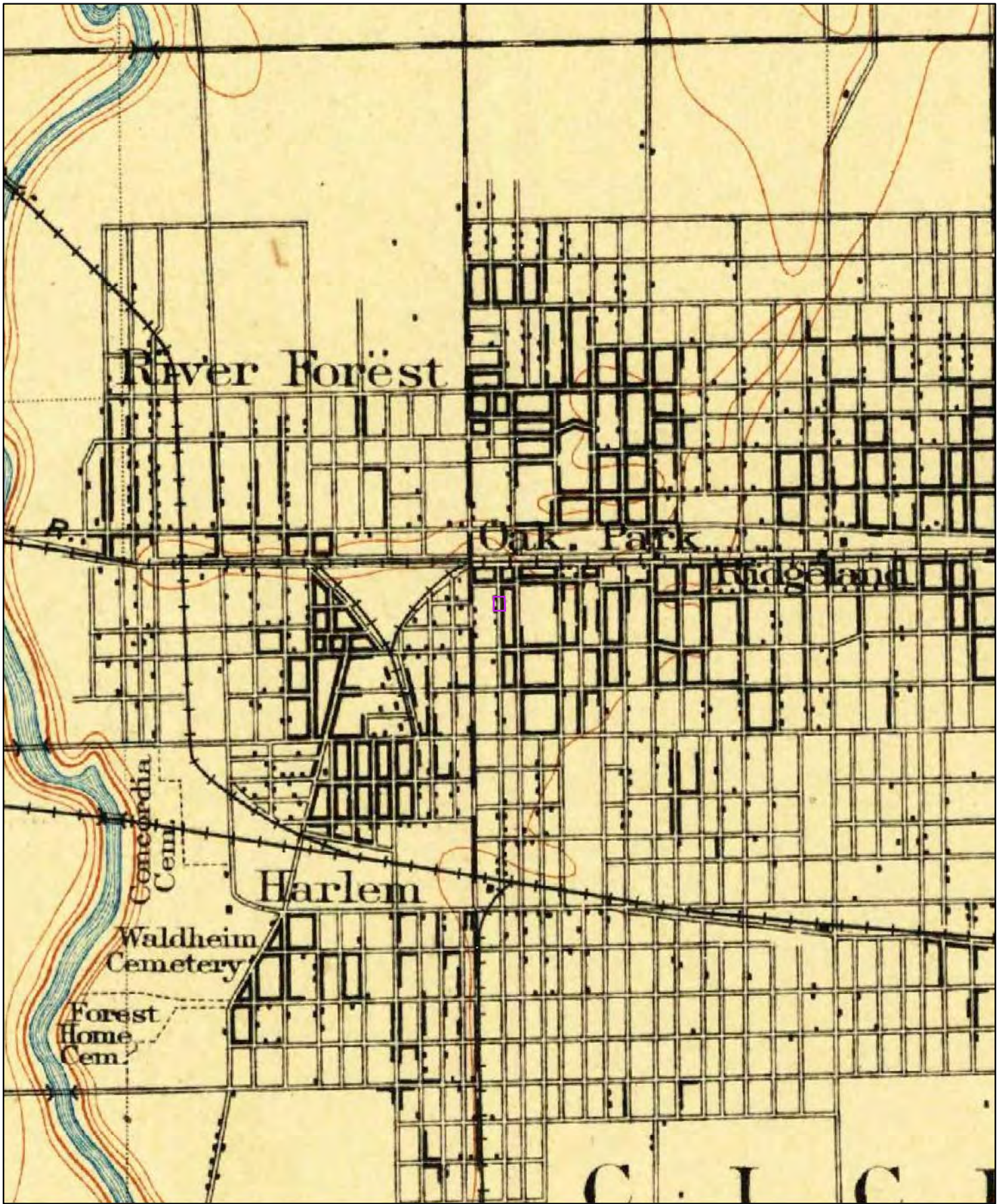
Order No. 20200212182

Quadrangle(s): River Forest, IL


Source: USGS 7.5 Minute Topographic Map







1901



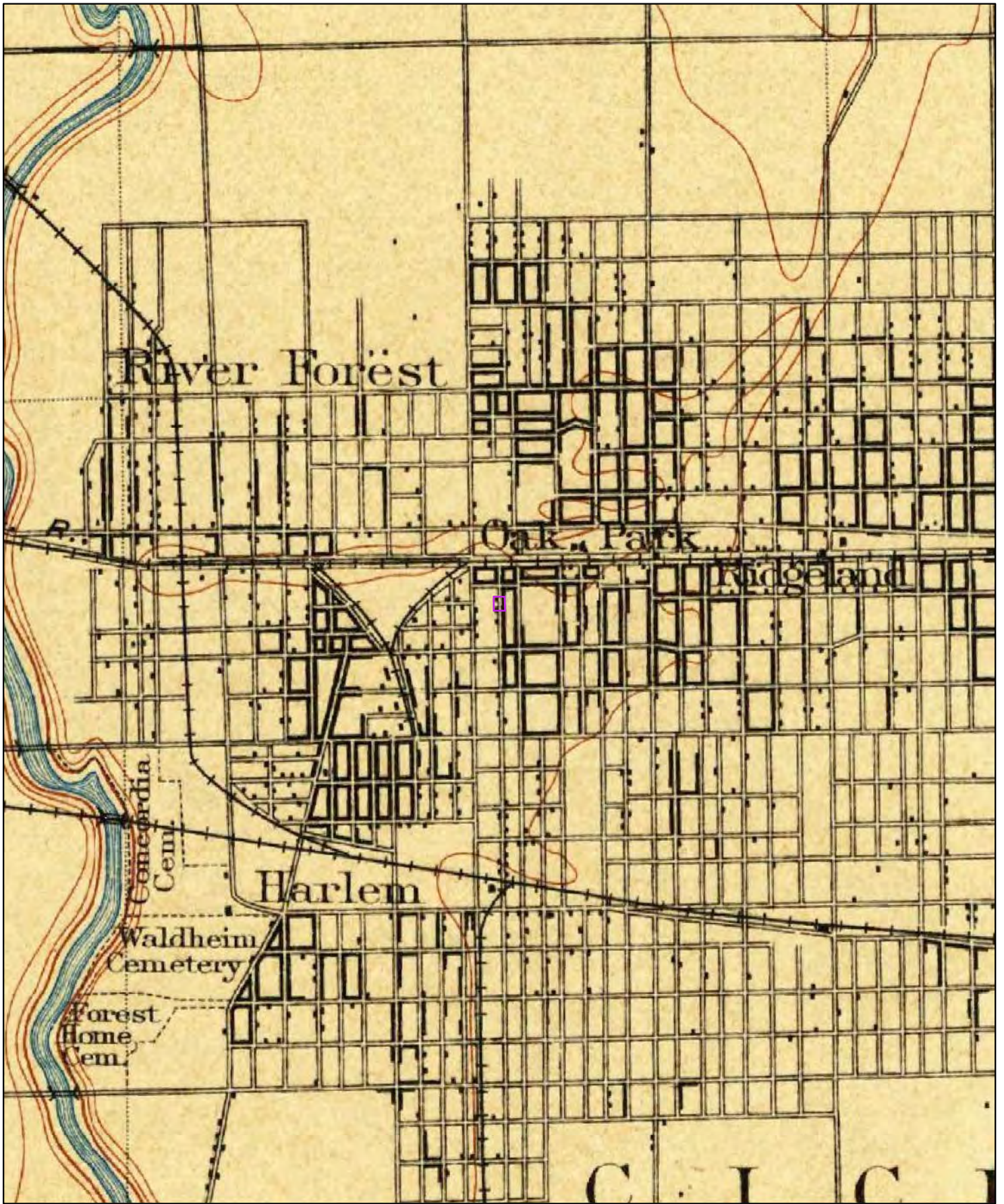
Order No. 20200212182

Quadrangle(s): Riverside,IL

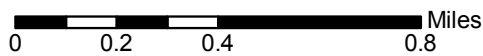
Source: USGS 15 Minute Topographic Map







1900



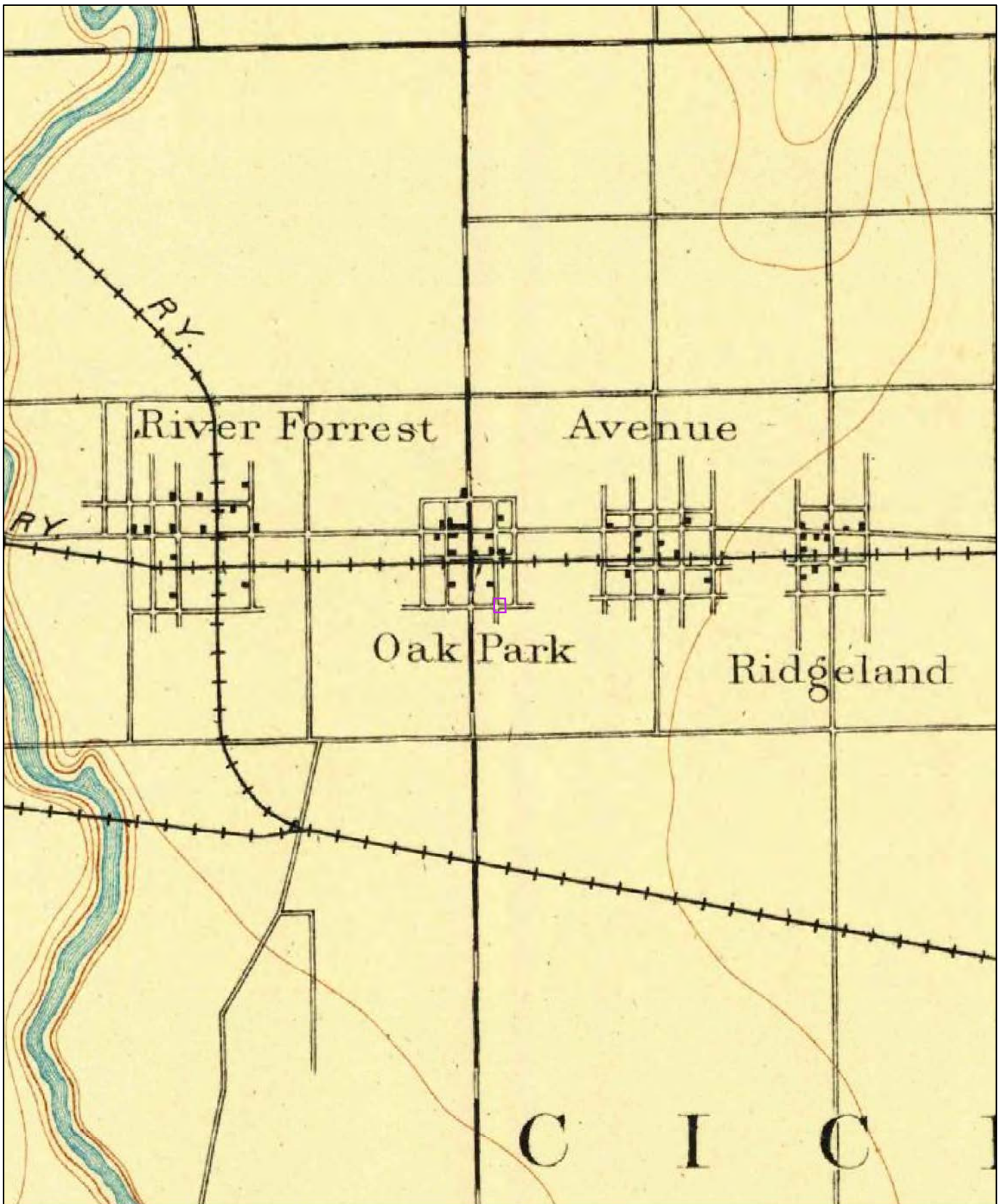
Order No. 20200212182

Quadrangle(s): Riverside,IL


Source: USGS 15 Minute Topographic Map







1893



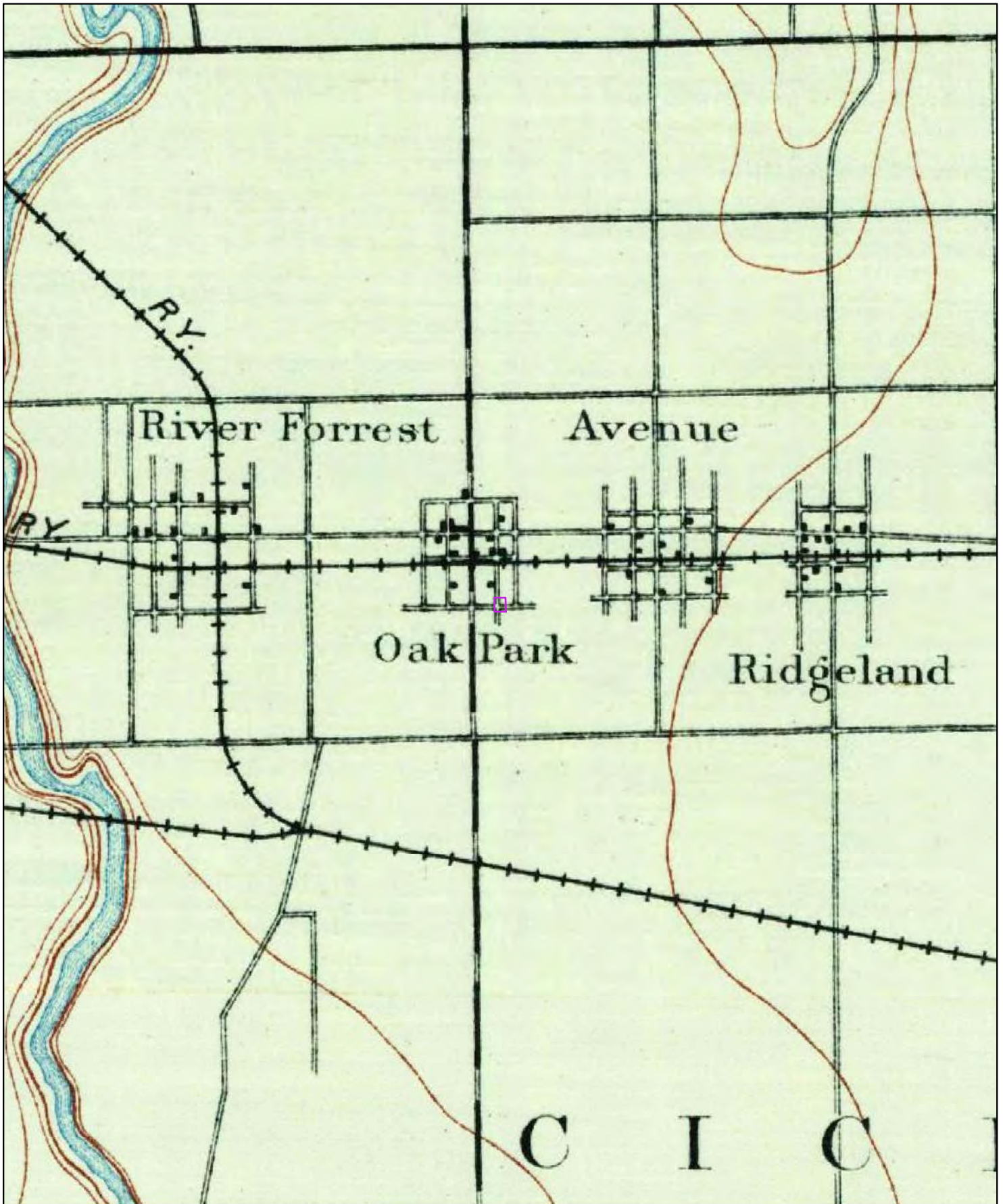
Order No. 20200212182

Quadrangle(s): Riverside, IL


Source: USGS 15 Minute Topographic Map







1891



Order No. 20200212182

Quadrangle(s): Riverside,IL

Source: USGS 15 Minute Topographic Map



# **Appendix I: Sanborn Maps**



# FIRE INSURANCE MAPS

**Project Property:** FDI-001  
203 South Marion Street  
Oak Park IL 60302

**Project No:**

**Requested By:** Apex Companies, LLC

**Order No:** 20200212182

**Date Completed:** February 13, 2020

Listed below, please find the results of our search for historic fire insurance maps from our in-house collection, performed in conjunction with your ERIS report.

<b>Date</b>	<b>City</b>	<b>State</b>	<b>Volume</b>	<b>Sheet Number(s)</b>
1975	Chicago	Illinois	32	56
1975	Oak Park	Illinois		41, 42
1950	Oak Park	Illinois		31, 41, 42
1947	Oak Park	Illinois		31, 41, 42
1908	Oak Park	Illinois		31, 41, 42
1895	Chicago	Illinois	C	35, 41, 42, 53, 54

Individual Fire Insurance Maps for the subject property and/or adjacent sites are included with the ERIS environmental database report to be used for research purposes only and cannot be resold for any other commercial uses other than for use in a Phase I environmental assessment.

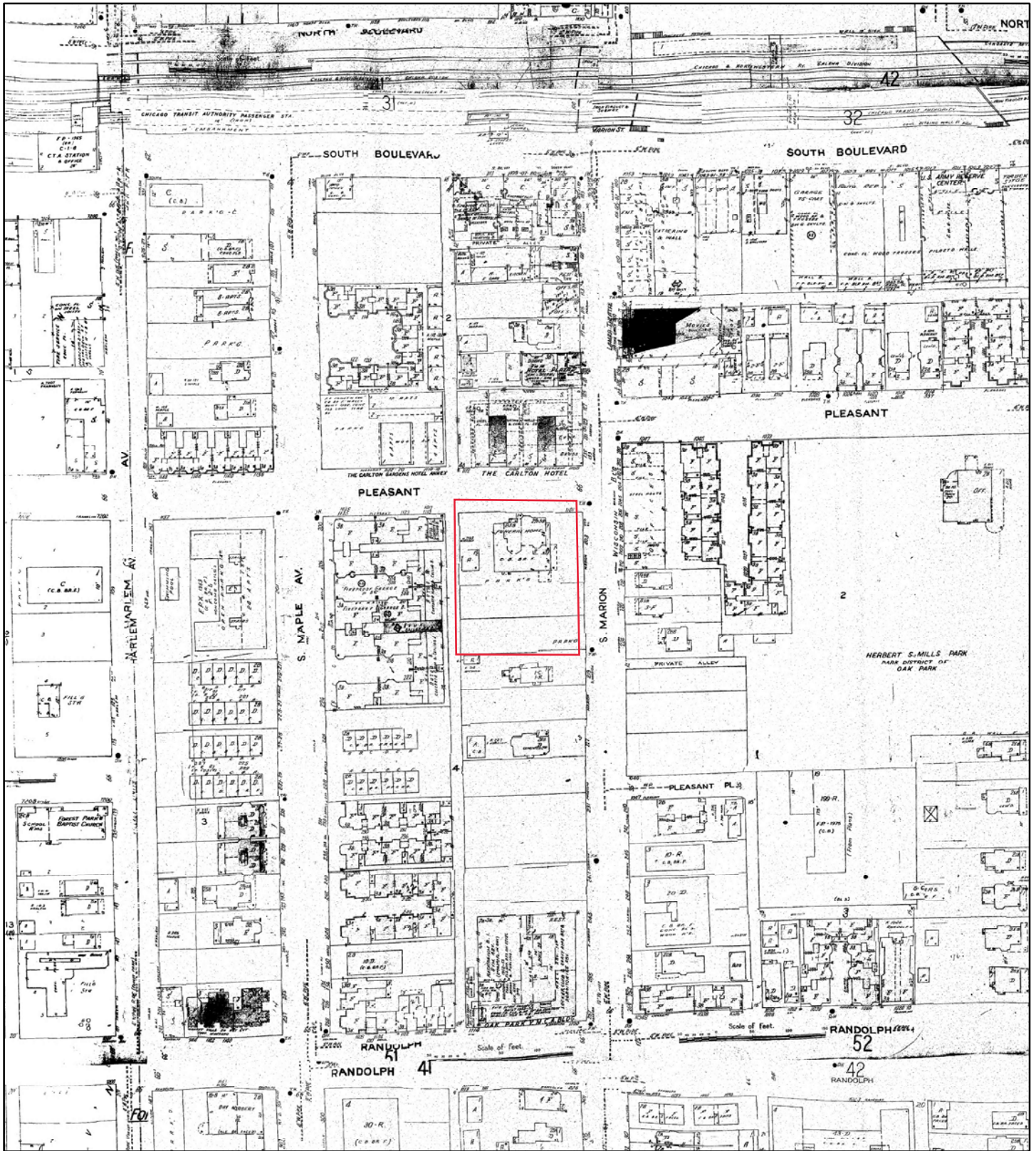
### **Environmental Risk Information Services**

A division of Glacier Media Inc.

1.866.517.5204 | [info@erisinfo.com](mailto:info@erisinfo.com) | [erisinfo.com](http://erisinfo.com)



# Fire Insurance Map

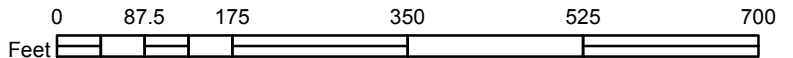


**1975**

Address: 203 South Marion Street Oak Park IL 60302

44	31	32
56	41	42
60	51	52

Map sheet(s):  
 Volume 32:56;  
 Volume NA:41,42;

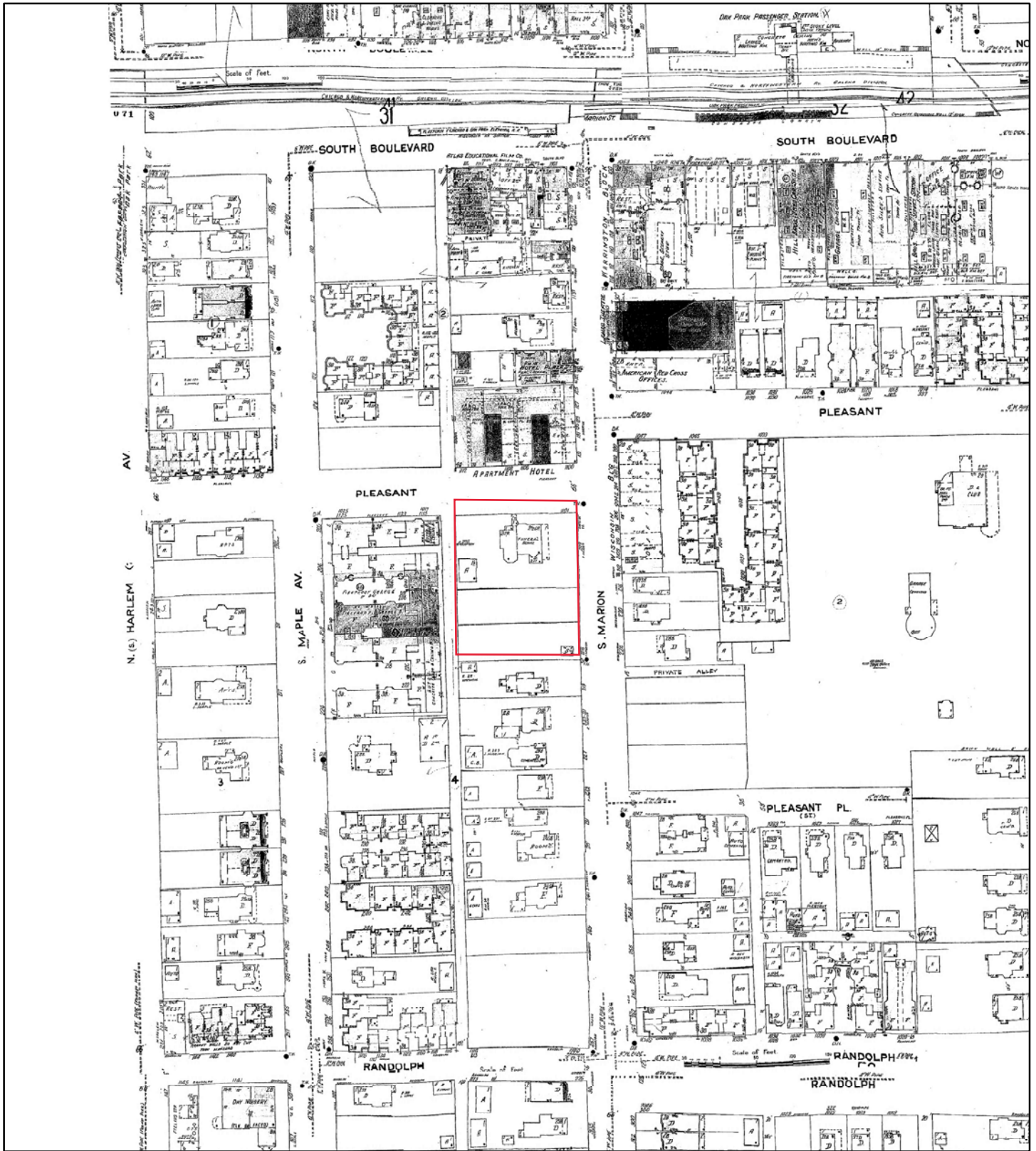


Order Number 20200212182



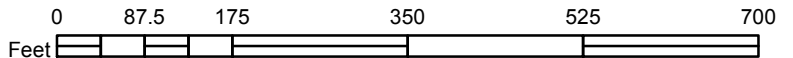


# Fire Insurance Map



**1950**

Address: 203 South Marion Street Oak Park IL 60302



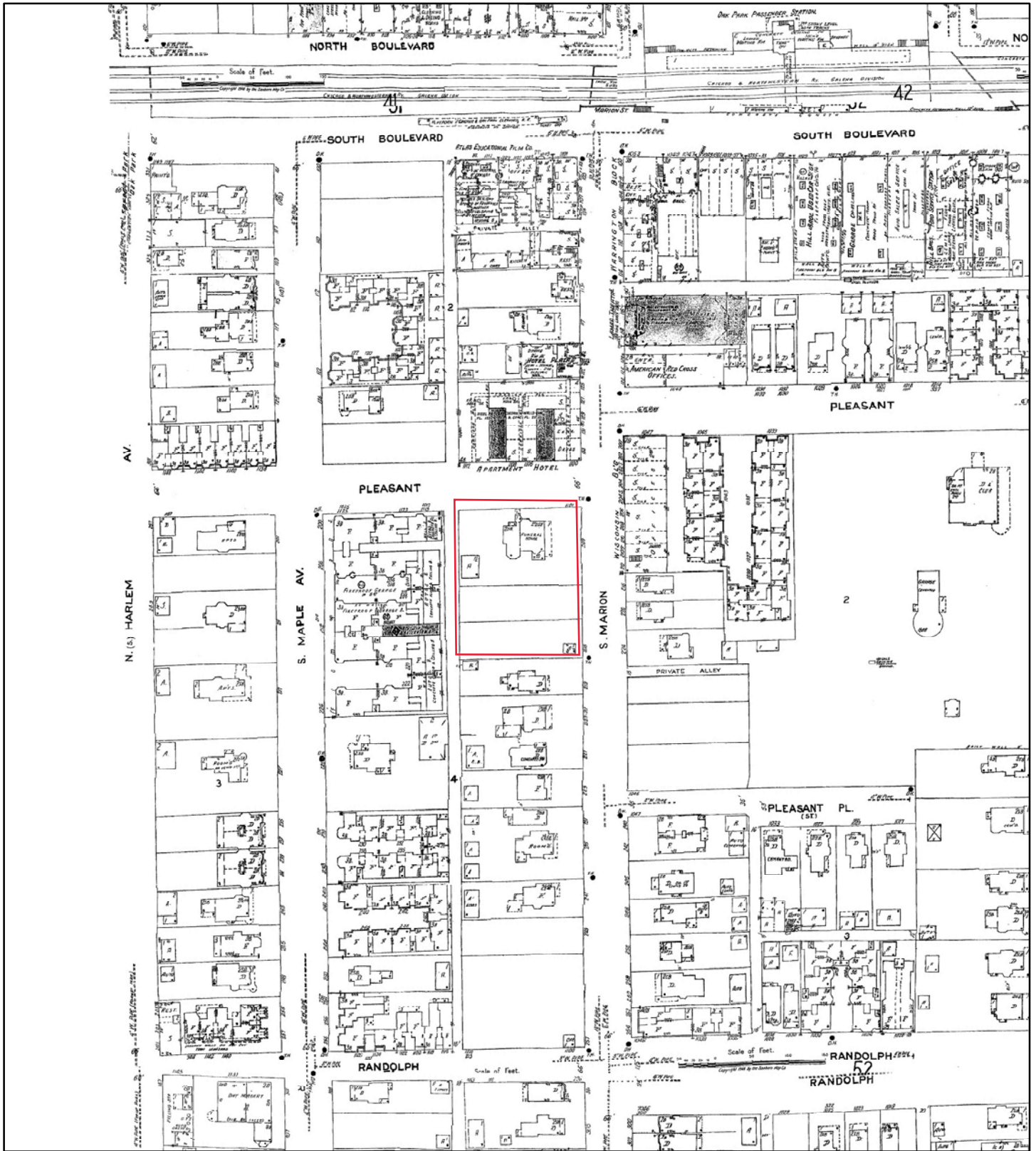
31	32
41	42
51	52

Map sheet(s):  
Volume NA:31,41,42;

Order Number 20200212182

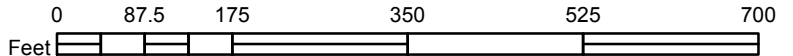


# Fire Insurance Map



**1947**

Address: 203 South Marion Street Oak Park IL 60302



31	32
41	42
51	52

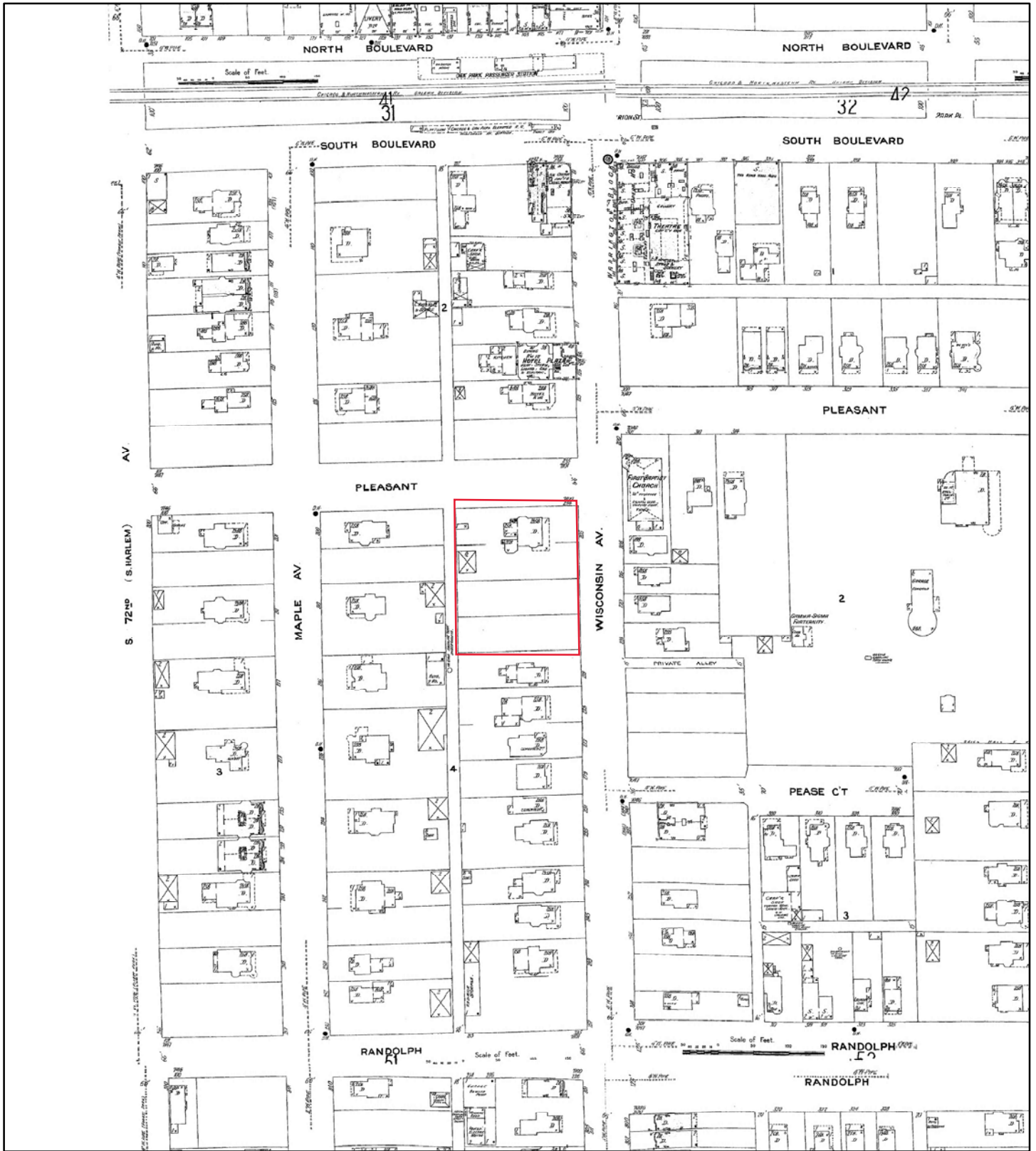
Map sheet(s):  
Volume NA:31,41,42;

Order Number 20200212182



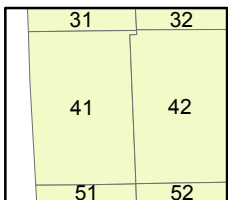
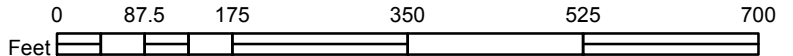


# Fire Insurance Map



**1908**

Address: 203 South Marion Street Oak Park IL 60302

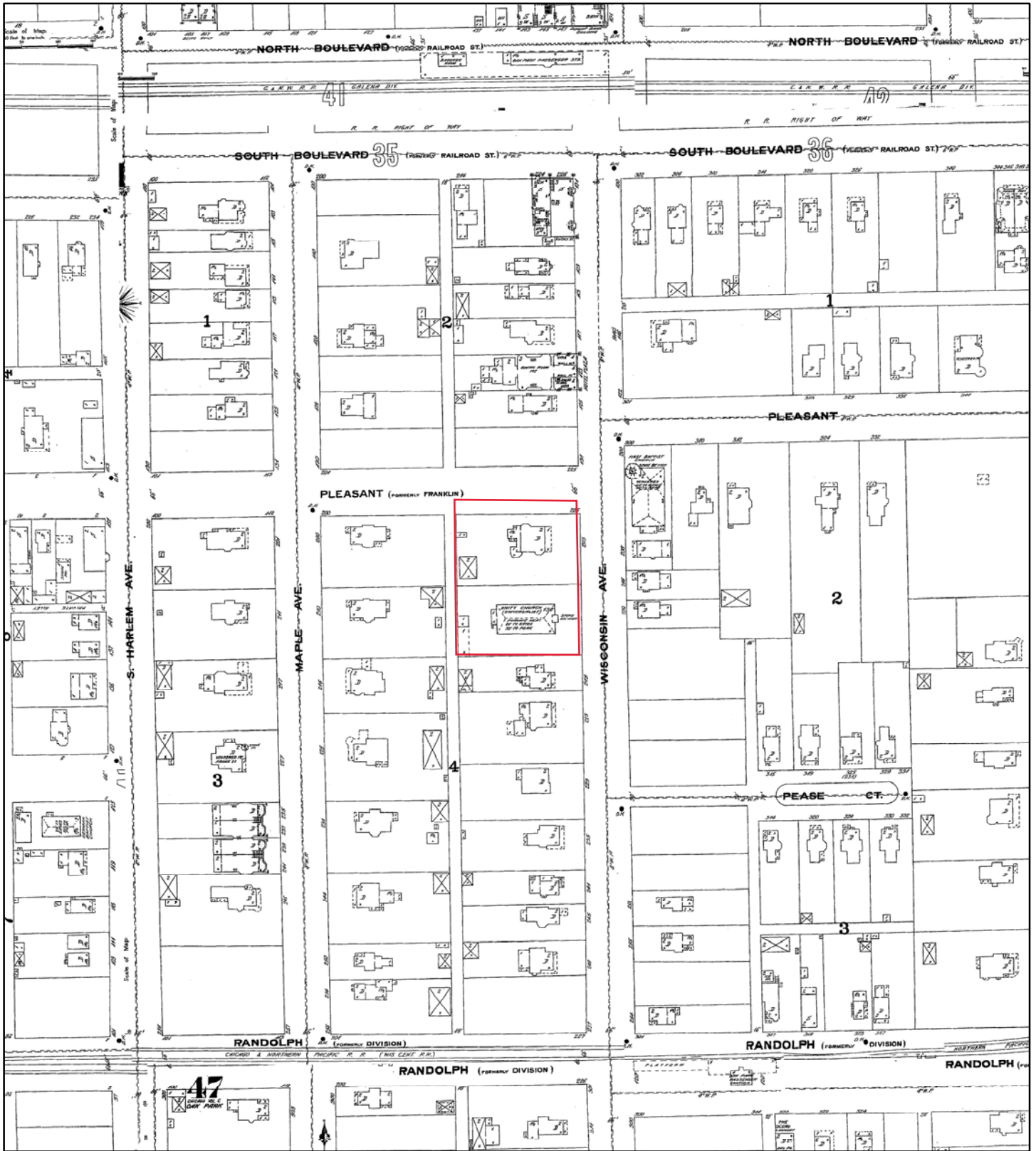


Map sheet(s):  
Volume NA:31,41,42;

Order Number 20200212182

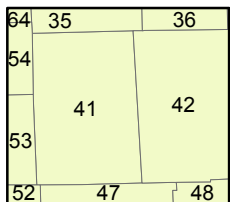
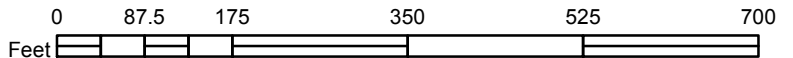


# Fire Insurance Map



**1895**

Address: 203 South Marion Street Oak Park IL 60302



Map sheet(s):  
Volume C:35,41,42,53,54;

Order Number 20200212182

# **Appendix J: City Directories**

**ERIS**  
ENVIRONMENTAL RISK INFORMATION SERVICES



---

CITY  
**DIRECTORY**

**Project Property:** *FDI-001  
203 South Marion Street  
Oak Park, IL 60302*

**Project No:**  
**Requested By:** *Apex Companies, LLC*  
**Order No:** *20200212182*  
**Date Completed:** *February 17, 2020*

February 17, 2020  
RE: CITY DIRECTORY RESEARCH  
FDI-001  
203 South Marion Street Oak Park, IL

Thank you for contacting ERIS for an City Directory Search for the site described above. Our staff has conducted a reverse listing City Directory search to determine prior occupants of the subject site and adjacent properties. We have provided the nearest addresses(s) when adjacent addresses are not listed. If we have searched a range of addresses, all addresses in that range found in the Directory are included.

Note: Reverse Listing Directories generally are focused on more highly developed areas. Newly developed areas may be covered in the more recent years, but the older directories will tend to cover only the "central" parts of the city. To complete the search, we have either utilized the ACPL, Library of Congress, State Archives, and/or a regional library or history center as well as multiple digitized directories. These do not claim to be a complete collection of all reverse listing city directories produced.

ERIS has made every effort to provide accurate and complete information but shall not be held liable for missing, incomplete or inaccurate information. To complete this search we used the general range(s) below to search for relevant findings. If you believe there are additional addresses or streets that require searching please contact us at 866-517-5204.

**Search Criteria:**

200-225 of South Marion Street  
1100-1125 of Pleasant Street

**Search Results Summary**

Date	Source	Comment
2018	DIGITAL BUSINESS DIRECTORY	
2014	DIGITAL BUSINESS DIRECTORY	
2009	DIGITAL BUSINESS DIRECTORY	
2006	HAINES	
2001	HAINES	
1996	HAINES	
1991	HAINES	
1986	HAINES	
1981	HAINES	
1976	HAINES	
1971	HAINES	

**Environmental Risk Information Services**

A division of Glacier Media Inc.

1.866.517.5204 | info@erisinfo.com | erisinfo.com



1110 CARLETON-OAK PARK HOTEL & INN...Banque  
 1110 CARLETON-OAK PARK HOTEL & INN...Weddin  
 1110 CARLETON-OAK PARK HOTEL & INN...Hotels  
 1110 CARLETON-OAK PARK HOTEL & INN...Ecomme  
 1110 EMERGENCY AIR CONDITIONING RPR...Air C  
 1110 R P FOX ASSOC INC...Real Estate  
 1120 BARCLAY'S AMERICAN GRILLE...Restaurant  
 1120 BARCLAY'S AMERICAN GRILLE...Foodscarry

200 GEORGE MORRIS...Nonclassified Establis  
 200 JACK CARPENTER ORGANIZATION...Real Est  
 200 JACK CARPENTER ORGANIZATION...Real Est  
 202 DAVIS CHIROPRACTIC CTR...Massage Thera  
 202 DAVIS CHIROPRACTIC CTR...Chiropractors  
 202 ST JOHN-GRECO, TAMARA DC...Chiropracto  
 203 DRECHSLER BROWN & WILLIAMS...Casketsma  
 203 DRECHSLER BROWN & WILLIAMS...Funeral D  
 203 DRECHSLER BROWN & WILLIAMS...Crematori  
 206 PEEKABOO PLAYROOM...Child Care Service  
 210 GILBERT CREATIVE STUDIOS...Photographe  
 212 ARCHE INTERNATIONAL TRAINING...Educati  
 212 BETKE, JAMES E...Attorneys  
 212 CENTER FOR AUTISM...Social Service & W  
 212 CENTER FOR AUTISM...Health Resorts  
 212 CONTRACT ALLIANCE INC...General Contra  
 212 J WHITLEY SMITH CONSULTANT...Art Galle  
 212 JWSC LLC...Business Management Consult  
 212 MATHNASIUM...Tutoring  
 212 NARCOTICS ANONYMOUS...Drug Abuse & Add  
 212 OAK PARK BOARD OF REALTORS...Real Esta  
 214 CROPP, NATE...Financial Advisory Servi  
 214 EDWARD JONES...Stock & Bond Brokers  
 216 CRONSON, CHRISTOPHER...Attorneys  
 216 GOGGIN LAW OFFICE...Estate Planning  
 216 GOGGIN, MICHAEL J...Attorneys<  
 216 JOHN BARRY & ASSOC...Business Manageme  
 224 CONNOLLY, STEPHEN M...Attorneys  
 224 PILLAR FINANCIAL...Financial Advisory

1110 CARLETON-OAK PARK HOTEL INN...Hotels  
 1110 CARLETON-OAK PARK HOTEL & INN...Banque  
 1110 R P FOX ASSOC INC...Offices Of Real E  
 1119 HIMMELFARB GROUP...Executive Search Se  
 1120 BARCLAY'S AMERICAN GRILLE...Full-servi

200 JACK CARPENTER ORGANIZATION...Offices  
 202 DAVIS CHIROPRACTIC CTR...Massage Thera  
 202 DAVIS CHIROPRACTIC CTR...Offices Of Ch  
 202 DAVIS CHIROPRACTIC CTR...Acupuncture  
 202 ST JOHN-GRECO, TAMARA DC...Offices Of  
 203 DRECHSLER BROWN WILLIAMS...Funeral Ho  
 203 DRECHSLER BROWN & WILLIAMS...Crematori  
 203 DRECHSLER BROWN & WILLIAMS...Funeral P  
 206 PEEKABOO PLAYROOM...Nonclassified Esta  
 208 FITZSIMMONS DECORATIVE ARTS...Museums<  
 210 GILBERT CREATIVE STUDIOS...Photographi  
 212 ARCHE INTERNATIONAL TRAINING...Educati  
 212 CENTER FOR AUTISM...All Other Traveler  
 212 CONTRACT ALLIANCE INC...New Single-fam  
 212 COZZI REALTY...Offices Of Real Estate  
 212 NARCOTICS ANONYMOUS...Other Social Adv  
 212 OAK PARK BOARD OF REALTORS...Offices O  
 212 TAJA DECORE INC...Women's Clothing Sto  
 214 CROPP, NATE...Investment Advice  
 214 EDWARD JONES...Stock & Bond Brokers  
 214 EDWARD JONES...Financial Planning Cons  
 214 EDWARD JONES...Investment Advice  
 214 GROTE, MATT...Investment Advice  
 216 CRONSON, CHRISTOPHER...Offices Of Lawy  
 216 GAMBONEY, WILLIAM...Offices Of Lawyers  
 216 GOGGIN, MICHAEL J...Offices Of Lawyers  
 216 JOHN BARRY ASSOC...Process & Logistic  
 224 CONNOLLY, STEPHEN M...Offices Of Lawye  
 224 SANDQUIST, PAUL F...Offices Of Lawyers

1110 CARLETON OAK PARK HT RTE 130...Hotel/m  
 1110 CARLETON-OAK PARK HOTEL & INN...Hotels  
 1110 CARLETON-OAK PARK HOTEL & INN...Hotels  
 1110 PHILANDERS...Fine Dining Seafood Resta  
 1110 R P FOX & ASSOC INC...Real Estate Agt.  
 1119 HIMMELFARB GROUP...Employment Agency  
 1119 HIMMELFARB GROUP...Executive Placement  
 1120 PHILANDERS OAK PARK...Eating Places

200 BONNIE ROSSELL...Real Estate Agent/man  
 200 JACK CARPENTER ORGANIZATION...Real Est  
 202 DAVIS CHIROPRACTIC...Chiropractors Off  
 202 DAVIS CHIROPRACTIC...Chiropractors Dc<  
 202 DAVIS CHIROPRACTIC...Chiropractors Off  
 202 DAVIS CHIROPRACTIC...Chiropractor's Of  
 203 DRECHSLER BROWN & WILLIAMS...Funeral D  
 203 DRECHSLER BROWN & WILLIAMS...Funeral S  
 212 ARCHE INTERNATIONAL TRAINING...Junior  
 212 ARCHE INTERNATIONAL TRAINING...Element  
 212 BEYOND LIMITATIONS MUSIC...Music, Dram  
 212 BEYOND LIMITATIONS MUSIC...Music Instr  
 212 CAPPELLI INSTITUTE OF MUSIC...Music In  
 212 CAPPELLI INSTITUTE OF MUSIC...Music, D  
 212 CONTRACT ALLIANCE LTD...Gen Remod 1-fa  
 212 COZZI REALTY...Real Estate Agt,mgr  
 212 COZZI REALTY...Real Estate  
 212 COZZIS REALTY...Real Estate Agent/mana  
 212 KARBIN JAN A...Insurance Agent/broker<  
 212 MAXWELLS MARKETPLACE...Ret Groceries  
 212 OAK PARK BOARD OF REALTORS...Real Esta  
 212 OAK PARK BOARD OF REALTORS...Business  
 212 SALON 212 & DAY SPA...Day Spa & Beauty  
 212 SALON 212 & DAY SPA...Hairdressers  
 216 CHRIS CRONSON...Legal Services Office<  
 216 CHRISTOPHER CRONSON...Legal Services  
 216 CHRISTOPHER CRONSON...Attorneys  
 216 JOHN BARRY & ASSOC...Mgmt Consulting  
 216 MICHAEL GOGGIN ATTORNEY...Legal Servic  
 216 MICHAEL J GOGGIN...Attorneys  
 216 MICHAEL J GOGGIN...Legal Services  
 216 MICHAEL R CLANCY...Attorneys  
 216 MICHAEL R CLANCY...Legal Services  
 216 WILLIAM GAMBONEY...Legal Services  
 216 WILLIAM GAMBONEY...Legal Services Offi  
 224 CONNOLLY STEPHEN M...Legal Services Of  
 224 PAUL F SANDQUIST...Legal Services  
 224 STEPHEN M CONNOLLY LAW OFFICES...Legal

1048 ★ECONOMOS & ASSOCIATES INS 708-848-9030 3

X S MARION ST

- 1110 ★ CARLETON HOTEL 708-848-5000
- ★ CARLETON OF OAK PK HTL&MTR INN 708-848-5000
- ★ FOX R P AND ASSOC INC 708-848-9550
- 1119 ★ HIMMELFARB GROUP THE 708-848-0086 3
- 1120 ★ PHILANDER'S OAK PARK 708-848-4250 3
- 1123 ● HARLOE Stacey OO +6
- KALEBA John 708-660-9633 +6
- SLOTKOWSKI Leonard Jr 708-524-1797
- SWEENEY M 708-763-0256 4
- WEBB Patricia 708-386-8168 +6

X S MAPLE AVE

- 1136 ALTWINE John 708-445-7178 4
- KEMP Kyeorda L 708-386-0829 +6

- 139 ★ POOR PHILS SHELL BAR 708-848-0871
- 200 ★ CARPENTER JACK ORGNZTN RL EST 708-383-7180 1
- ★ FL RELOCATION CENTER 708-383-7100 4
- ★ ROSSELL AL 708-383-7100 1
- ★ ROSSELL BONNIE 708-383-7100 1
- ROSSELL Bonnie OO 4
- 202 ★ ALTAMIRA ART GLASS 708-848-3799 7
- ★ DAVIS CHIROPRACTIC 708-386-2880 4
- ★ FREEBERG CHIROPRACTIC CENTER 708-524-9947 7
- ★ FREEBERG THOMAS M DR 708-524-9947 7
- 203 ★ DRECHSLER BROWN FUNERAL HOME 708-383-3191
- ★ WILLIAMS CHARLES M 708-383-3191 1
- 208 ★ WOOD PLACE INC THE 708-383-7878 8
- 212 . . . . . BUILDING
- ★ ARCHE INTERNATL TRAINING CT 708-848-9191
- ★ BEYOND LIMITATIONS 708-383-3841 4
- ★ CAPPELLI INSTITUTE OF MUSIC 708-445-8480
- ★ CHGO SERVICE OFFICE INC 708-848-2211
- ★ COZZI REALTY 708-524-4300 1
- ★ KARBIN JAN A INS 708-383-4001 2
- ★ NARCOTICS ANONYMOUS 708-848-4884
- ★ OAK PK BD OF REALTORS 708-386-0150 8
- ★ SALON 212&DAY SPA 708-386-2221
- ★ TAN TRAVEL 708-386-6363 2
- ★ VOIGT HARRY B GRAPHIC DESIGNER 708-848-3383
- 216 ★ CLANCY MICHAEL R ATTORNEY 708-386-3333 4
- ★ CRONSON CHRIS ATTY 708-383-6800
- DOWD John 708-848-2489 7
- ★ GAMBONEY WILLIAM ATTY 708-445-1984
- GOGGIN Michael OO +6
- ★ GOGGIN MICHAEL J ATTY 708-386-6855
- ★ JOHN BARRY & ASSOCIATES 708-848-7714
- 224 ★ CONNOLLY STEPHEN M ATTY 708-524-5747
- SANDQUIST Paul 708-848-2988
- ★ SANDQUIST PAUL F LWYR 708-386-1889
- 227 ● EBERT Jeff OO
- ★ EBERT STUDIO PHOTGR 708-386-8222 4



1048 \* ECONOMOS&ASSOCIA- 708-848-9000  
TES INS

X MARION S

1110 \* CARLETON OF OAK PK 708-848-5000  
HTL&MTR INN

\* FOX R P AND ASSOC 708-848-9550  
INC

1119 \* VICTORIA MORTGAGE 708-524-0500 0  
CORP

1120 \* PHILANDERS OAK 708-848-4250  
PARK

1123 BOCKUS K 708-445-8223 8

NAVARRO Eduardo 708-660-9688 9

NAVARRO Kimberly 708-660-9688 9

SLOTKOWSKI Leonard Jr 708-524-1797

TENTLER M 708-445-9348 8

X MAPLE AV S

1136 BECK James P 708-358-8130 +1

155 XXXX OO  
200 \* CARPENTER REAL 708-383-7100 +1  
ESTATE

\* FL RELOCATION 708-383-7100 +1  
CENTER

\* ROSSELL AL 708-383-7100 +1

\* ROSSELL BONNIE RAA 708-383-7100 +1

202 \* COMPLETE 708-524-8947 7  
CHIROPRACTIC  
CENTER

\* FREEBERG THOMAS M 708-524-8947 7  
DR

202 1/2 \* AL TAMPA ART GLASS 708-848-3799 7

203 \* DRECHSLER BROWN 708-383-3191  
FNRL HOME

DUBIE Margaret 708-386-9527 +1

\* WILLIAMS CHARLES M 708-383-3191 +1

208	* WOOD PLACE INC THE	708-383-7878	8
210	XXXX	00	
212	..... BUILDING		
	* AMER FAMILY INS	708-388-1934	0
	AGHTS		
	* ARCHE INTERNATL	708-848-9191	
	TRAINING CT		
	* CAPPELLI INSTITUTE	708-445-8460	4
	OF MUSIC		
	* CHGO SERVICE OFFICE	708-848-2211	
	INC		
	* COZZI REALTY	708-524-4300	+1
	* D B C INGREDIENTS	708-358-8585	+1
	* E S P MUSIC STUDIOS	708-445-8609	+1
	* MAXWELL'S	708-783-9117	+1
	MARKETPLACE		
	* NARCOTICS	708-848-4884	
	ANONYMOUS		
	* NILCO INC	708-358-0909	0
	* OAK PK BD OF	708-388-0150	8
	REALTORS		
	* SALON 212&DAY SPA	708-388-2221	
	* SPAULDING DON R INS	708-358-1934	0
	* VOIGT HARRY B	708-848-3388	
	GRAPHIC DESIGNER		
212	.....		
215	* CRONSON CHRIS ATTY	708-383-4600	2
	* DOWD JOHN	708-848-2489	7
	* GAMBONEY WILLIAM	708-445-1994	5
	ATTY		
	* GOGGIN MICHAEL J	708-388-8855	2
	ATTY		
	* JOHN	708-848-7714	2
	BARRY&ASSOCIATES		
218	XXXX	00	
219	XXXX	00	
224	* CONNOLLY STEPHEN M	708-524-5747	3
	ATTY		
	* KLOAK RICHARD ATTY	708-358-9344	0
	* PROBST YVONNE M	708-524-0580	0
	ATTY		
	SANDQUIST Paul	708-848-2988	3
	* SANDQUIST PAUL F	708-386-1989	
	LWYR		
225	XXXX	00	
227	* EBERT STUDIO	708-386-6222	
	PHOTGR		

1048	* ECONOMOS&ASSOCIATES	848-9030	
X	S WISCONSIN AV		
1110	* CARLETON HTL&INN	848-5000	
	* FOX R P&ASSOC INC	848-9550	
1119	* FISHER VALERIE ATTY	386-0088	0
	* PETERSON R K ATTY	386-0088	5
	* SCHIRMER F ATTY	386-0088	0
	* SCHIRMER ROBIN ATTY	386-0088	
1120	* PHILANDERS OAK PK	848-4250	
1123	* D&H TRAINING ASSOCS	383-7720	4
	DIERKES V J	848-0662	
	HUEBEL M	445-0848	4
	SLOTKOWSKI Leonard	524-1797	
X	S MAPLE AV		
1138	BUSER A C	386-3148	+6
	* EMERGENCY MNG SYS	383-0450	+6
	KRUECKEBERG Suzy	848-5414	3
	MCWILLIAMS Darryl	524-4759	+6



155	XXXX	00
200	*REICHARDT CLNRS	386-2349
202 1/2	*JEANS BEAUTY SHOP	386-9773
203	*DRECHSLERBROWN	383-3191
208	*WOOD PLACE INC THE	383-7878 2
210	XXXX	00
212	BUILDING	
	*ADAMAMR DVRCE ASN	848-1070 +6
	*ARCHE INTL TRNG CT	848-9191
	*ARTZ EDWARD DDS	383-6744
	*AYLWARD GERARD DDS	383-6744
	*CAPPELLI PIANO STDS	445-8460 4
	*CHGO SERV OFC INC	848-2211 9
	*HEPHZIBAH USP	445-0001 +6
	*NARCOTICS ANONYMOUS	848-4884 9
	*SALON 212	386-2221
	*SARAHS INN	386-3305 2
	*SARAHS INN	386-4225 2
	*VOIGT H GRPHC DSGNR	848-3388
212		
216	*CRONSON CHRIS ATTY	383-4600 2
	*GAMBONEY WM ATTY	445-1994 5
	*GOGGIN MICHAEL ATTY	386-8855 2
	*JOHN BARRY&ASSOCTS	848-7714 2
	KRUPCHAK J Kapland	386-5969 5
218	XXXX	00
219	*PANDA STUDIOS	386-0743 +6
224	*CONNOLLY S M ATTY	524-5747 3
	SANDQUIST Paul	848-2988 3
	*SANDQUIST PAUL LWYR	386-1989
225	XXXX	00
227	*EBERT STUDIO PHOTGR	386-6222

1048	*ECONOMOS&ASSOCIATES	848-9030
X	S WISCONSIN AV	
1110	*CARLETON OAK PK HTL	848-5000
	*FOX R P&ASSOC INC	848-9550
1119	*BERDELLE SCHIRMER	386-0088 0
	*FISHER VALERIE ATTY	386-0088 0
	*SCHIRMER ROBIN ATTY	386-0088 0
1120	*PHILANDERS OAK PARK	848-4250
1123	DARGIS Gerald J	848-9222 +1
	DIERKES V J	848-0662
	SLOTKOWSKI L Jr	524-1797
	WENZLOFF Warren P	386-8441 +1
X	S MAPLE AV	
1136	APARTMENTS	
	FRENI Carmelo	848-0647 +1
	HANLON M F	386-1482 7
	MURTADO Daniel	848-2247 +1
	ROONEY C	848-2247 +1
	SULLIVAN Jeffrey T	383-5447 +1
	WILKINSON Craig	386-1460 +1
1136		

139 ★ POOR PHILS OYSTER 00  
 155 XXXX 386-2348  
 200 ★ REICHARDT CLAIRS 848-3067  
 202 ★ FRYMARK A JOHN DOS 386-8773  
 202 1/2 ★ JEANS BEAUTY SHOP 383-3781  
 203 ★ DRECHSLER BROWN MI 383-3781  
 ★ DRECHSLER EARL A 386-8000  
 208 ★ MORKEN FOODS OAK PK 386-8000  
 210 ★ TEAM MEDICAL EQUIP  
 212..... BUILDING 848-8191  
 ★ ARCHE INTL TRNG CTR 383-8764  
 ★ ARTZ EDW DOS 386-3888  
 ★ BARNETT MELVIN DOS 848-2211  
 ★ CHGO SERVYCE OFC 386-2222  
 ★ GUTTENBERG YDO PRESS 848-4623  
 ★ LACOCQUE P MSW 524-0154  
 ★ MARKET FACTS INC 848-4884  
 ★ NARCOTICS ANONYMOUS 848-3778  
 ★ NELSON DESIGN 386-2221  
 ★ SALON 212 386-2515  
 ★ SPINELLE THOMAS F 848-3088  
 ★ VOIGT H GRAPHIC DESIGN 848-3088  
 218 XXXX 00  
 219 ★ ROSE C SCHOOL DANCE 386-8743  
 224 ★ HERNON ROBT F LWYR 386-8004  
 ★ SANDQUIST PAUL LWYR 386-7888  
 SANDQUIST Paul Lwyr 00  
 225 XXXX 00  
 227 ★ EBERT STUDIO 00

1048 ECONOMOSA ASSOCIATES 848-9030 0  
 X S WISCONSIN AV  
 1110 CARLETON HOTEL & INN 848-5000 9  
 DOERING OTTO 386-9150 5  
 FOX R P ASSOC INC 848-9550 0  
 1119 ONEILL DONALD 383-8980 4  
 1120 PHILANDERS OAK PARK 848-4250 0  
 1123 BIEVER ELMER J 386-1597  
 BUCK LISA M 386-5818 +8  
 DIERKES V J 848-0682 8  
 SLOTKOWSKI L JR 524-1797 9  
 X S MAPLE AV  
 1136 CORTESE ANTHONY C 848-0860  
 OLSOFKA MARTIN S 848-3121 +8  
 SALLSTEDT ARVID 383-4388  
 VAUGHAN TIMOTHY 386-3457 +8



155	XXXX	00	
200	REICHARDT CLEANERS	386-2349	2
202	FRYMARK A JOHN DDS	848-0067	
202 W	JEANS BEAUTY SHOP	386-9773	
203	BROWN TOM A	383-1520	1
	DRECHSLER BROWN HM	383-3191	
	DRECHSLER EARL A	383-3191	
208	MORKEN FOODS OAK PK	386-8006	
210	XXXX	00	
212	BUILDING		
	ARCHE INTL TRNG CTR	848-9191	1
	ARTZ EDW DDS	383-8744	+8
	BARNETT MELVIN DDS	386-3885	
	DOWNEY DOWNEY & CO	386-2310	1
	ECKERS AGCY	848-8575	7
	JANITORS UN LOCAL 1	848-2101	9
	MARKET FACTS INC	524-0154	1
	PHOENIX SYSTEMS INC	524-0007	7
	SALON 212	386-2221	
	VOIGT H GRPHC DSONR	848-3388	+6
212			
216	HORTON WILLIAM D	386-6874	1
	SINKS DWIGHT B	383-1390	3
	WALSH JOHN J	386-1627	+8
	WALSH TIMOTHY T	386-1627	+8
219	ROSE C SCHOOL DANCO	386-0743	
224	HERNON ROBT F LWYR	386-5034	
	SANDQUIST PAUL LWYR	386-5034	
	SANDQUIST PAUL LWYR	386-1989	
225	XXXX	00	
227	EBERT STUDIO	386-6222	1

1048	ECONOMOS & ASSOC	848-9030	0
1100	ALI YUSUF F	848-8995	0
1110	APARTMENTS		
	CARLETON HOTEL & INN	848-5000	9
	DECKER M F	386-7440	0
	DOERING OTTO	386-9150	0
	FITZGERALD JOHN	383-3646	+1
	FOX R P & ASSOC INC	848-9550	0
	KLOBUCHER MAE	383-0483	8
	MILLER IRA	386-7560	+1
	MUNDIL EMILY C	386-5092	0
	SELLS FAYE	386-5891	+1
	SHAFFER PAUL E	386-5503	+1
1110			
1119	XXXX	00	
1120	PHILANDERS OAK PARK	848-4250	0
1123	BIEVER ELMER J	386-1597	
	DIERKES V J	848-0662	8
	SLOTKOWSKI L JR	524-1797	9
	STANDISH A W	386-7762	5
1136	COLLIAS P	386-0274	0
	CORTESE ANTHONY C	848-0860	3
	MOLINARO ANTHONY F	383-4106	6
	SALLSTEDT ARVID	383-4388	

137	ELM LEAVES DISPLAY	848-9710	5
	ELM LEAVES EDITORLS	383-3200	7

	ELM LEAVES WANT ADS	383-7400	8
	FOREST LEAVES ADS	383-7400	5
	FOREST LEAVES DSPLY	848-9710	4
	FOREST LEAVES EDTRL	383-3200	8
	FRANKLN PK HERALD	383-7400	9
	HERALD DIV	848-9710	8
	MAYWOOD HERALD DIV	383-3200+1	
	MAYWOOD HERALD DIV	383-7400+1	
	MAYWOOD HERALD DIV	848-9710+1	
	OAK LEAVES DISPLAY	848-9710	4
	OAK LEAVES EDITORL	383-3200	8
	OAK LEAVES WNT ADS	383-7400	4
	PIONEER PRESS INC	383-3678	0
	PIONEER PRSS DISPLY	848-9710	4
	PIONEER PRSS EDTRLS	383-3200	8
	PIONEER PRSS WNT AD	383-7400	4
	WEST PROVISO HERALD	383-3200+1	
	WEST PROVISO HERALD	848-9710+1	
200	REICHARDT CLNRS	386-9785	2
202	FRYMARK A JOHN DDS	848-0067	
202½	JEANS BEAUTY SHOP	386-9773	3
203	BROWN TOM A	383-1520	+1
	DRECHSLER BRO FNRL	383-3191	
	DRECHSLER EARL A	383-3191	
208	MORKEN FOODS OAK PK	386-8006	
210	XXXX	00	
212.....	BUILDING		
	ARCHE INTL TRAINING	848-9191+1	
	BARNETT MELVIN DDS	386-3885	4
	BRITTAN ARCHITECTS	383-8559	0
	BURGESS FLOUR CO	383-2340	2
	DOWNEY DOWNEY&CO	386-2310+1	
	ECKERS AGCY	848-8575	7
	GUTHRIE GEORGE B	383-2252	0
	HUMAN ELEMENT	383-5108+1	
	JANITORS UN LCL 1	848-2101	9
	MARKET FACTS INC	524-0154+1	
	OAK PK BUSNS CMNCTN	383-9407	9
	PHOENIX SYSTEMS INC	524-0007	7
	SALON 212	386-2221	4
	SUCCESS INS AGENCY	386-3835+1	
	VASKOVSKY HOWARD	383-9407	9
212.....			
212½	WIDE SCP PRSNL IN	848-9500	
216	HORTON WILLIAM D	386-6874	+1
	LATSHAW G M	383-1282	0
219	ROSE C SCHL DANCING	386-0743	
224	HERNON ROBT F	386-5034	
	SANDQUIST PAUL	386-5034	4
225	XXXX	00	
227	EBERT STUDIO	386-6222+1	



1046\*GIRL SCOUTS COUNCIL 681-1872+6  
 \*LONE TREE GIRL SCTS 681-1872+6  
 1110 BEEMAN OTIS 848-2163+6  
 BOYER JOHN W 848-5260 5  
 \*CARLETON HTL&MTR IN 848-5000  
 GOETTER EDW MRS 386-9076  
 MATHER GEO 848-6742  
 MOORE ANDREW J 848-9146 5  
 \*NEW COLONIAL ROOM 848-5552+6  
 STANGE ETHEL 383-8632 5  
 1119 XXXX 00  
 1123 BIEVER ELMER J 386-1597  
 EBERHARDT N 383-9564+6  
 FEINDT JOHN L 383-0882 2  
 FULTON A 383-9564+6  
 GOLDEN ROY L 383-4824  
 JOBST D 383-9564+6  
 STANDISH A W 386-7762 5  
 1136 BOURGEOIS VIOLA M 386-2672  
 COLLIAS PANAYIOTA 386-2593 3  
 CORTESE ANTHONY C 848-0860 3  
 MOHBERG RODNEY C 383-9299+6  
 MOLINARO ANTHONY F 383-4106+6  
 SALLSTEDT ARVID 383-4388 1

137\*ELM LEAVES DISPLAY 848-9710 5  
 \*ELM LEAVES DIVISION 383-7400+6  
 \*FOREST LEAVES ADS 383-7400 5  
 \*FOREST LEAVES DIV 848-9710 4  
 \*FRANKLIN PK HERALD 848-9710 5  
 \*FRANKLN PK HERALD 383-7400 4  
 \*HERALD DIV 383-7400 4  
 \*MAYWOOD HERALD DIV 383-7400 4  
 \*OAK LEAVES DISPLAY 848-9710 4  
 \*OAK LEAVES WANT ADS 383-7400 4  
 \*PIONEER PRESS ADS 383-7400 4  
 \*PIONEER PRESS DSPLY 848-9710 4  
 \*WEST PROVISIO HERALD 848-9710+6  
 200\*REICHARDT CLNRS 386-9785 2  
 202\*FRYMARK A JOHN DDS 848-0067  
 202½\*JEANS BEAUTY SHOP 386-9773 3  
 203\*DRECHSLER EARL A 383-3191  
 \*DRECHSLER FUNRL HM 383-3191  
 208\*MORKEN FOODS OAK PK 386-8006  
 210 XXXX 00  
 212\*BARNETT MELVIN DDS 386-3885 4  
 \*BERGER KELLEY&ASSOC 386-2204+6  
 \*BURGESS FLOUR CO 383-2340 2  
 \*DISCOUNT DEN 524-1200 4  
 \*ECONOMOSC&ASSOC 848-9030 1  
 \*JANITOR UNION LCL 1848-1402 1  
 \*MARKET FACTS INC 524-0142+6  
 \*PSYCHOLOGICL CNSLTN 386-1761 4  
 \*SALON 212 386-2221 4  
 \*TAYLOR ROBT C&ASSOC 848-8577 9  
 \*VARNES ROBT L 386-2582 5  
 \*WASHINGTON NATL INS 383-2113 9  
 212½\*MARION WASHERETTE 383-1695  
 216 ALLEN DAVID JR 848-2533+6  
 HORTON M B 386-6874 2  
 ZARET ESTHER 848-2533+6  
 216½\*SULLIVAN RICHARD M 848-9863 9  
 219\*ROSE C SCHL DANCING 386-0743  
 224 HERNON ROBT F 386-5034  
 \*SANDQUIST PAUL 386-5034 4  
 227 LORENZ LEE 386-8926 3  
 SLAUGHTER J B 848-3191+6  
 WICKHAM B A 524-1216 4

1046\*GIRL SCOUTS COUNCIL 386-1872  
 \*LONE TREE GIRL SCTS 386-1872  
 \*LONE TREE GRL SCTS 381-1873 0  
 1110 CARLTON HTL MTR IN  
 BARNES M C 848-5000+1  
 CARDEW E C 848-5000  
 \*CARLETON CATERING 848-7999  
 \*CARLETON HTL&MTR IN 848-5000  
 \*CHARLES FOODS INC 848-7999  
 EMERSON MILDRED A 383-4408  
 GOETTER EDW MRS 386-9076  
 HARRIS NANCY L 383-4408  
 HICKEY NELLIE C 386-4296 0  
 MATHER GEO 848-6742  
 SEARLES LUCILLE D 383-0480 0  
 TAYLOR GEO T 524-0290+1  
 1119\*JOHNSON C REAL EST 848-9240 0  
 \*JOHNSON CLIFF ASSOC 848-9240 0  
 1123 BIEVER ELMER J 386-1597  
 DUFFY FRANK J 848-5133+1  
 GOLDEN ROY L 383-4824  
 MANNING PAUL 383-4399  
 1136 BOURGEOIS VIOLA M 386-2672  
 GENTILE JOHN R 386-8019  
 LAMB EDWIN J 386-4657  
 SALLSTEDT ARVID 383-4388+1  
 SHEEHAN J 383-8387 0

135 BELZ PHAR 386-0782  
 200\*PLEASANT CLNRS 386-9785  
 202\*FRYMARK A JOHN DDS 848-0067  
 \*PALUMBOS COIFFURES 848-5550+1  
 203\*DRECHSLER EARL A 383-3191  
 \*DRECHSLER FUNRL HM 383-3191  
 208\*MORKEN FOODS OAK PK 386-8006  
 210 WEBER LOIS 848-8122 0  
 212 BUILDING  
 \*BARNETT MELVIN DDS 386-3885  
 \*BURGESS FLOUR CO 383-2340  
 \*CERAMIC ART ONTL LB 848-0044  
 \*ECONOMOSE&ASSOC 848-9030+1  
 \*GIRL TALK BTY SALON 386-2221 0  
 \*JANITOR UNION LCL 1848-1402+1  
 \*LEONE ROBT M&CO 386-2527+1  
 \*MALONE ENTERPRISES 383-7170+1  
 \*MERCURY BLDRS INC 383-9510  
 \*REICHARD COULSTON 848-3929  
 \*TAYLOR ROBT C&ASSOC 848-8577 0  
 \*WALKER STDO OF ILL 383-3750+1  
 \*WASHINGTON NATL INS 383-2113 0  
 \*MARION WASHERETTE 383-1695  
 216 ALMQUIST DEAN 848-4708  
 LABRADOR MAGDA 383-4165+1  
 SULLIVAN RICHARD M 848-9863 0  
 219\*ROSE C SCHL DANCING 386-0743  
 224 HERNON ROBT F 386-5034  
 \*HERNON ROBT FC&ASSOC 386-2477  
 227 RIDDER C 383-8643+1  
 WITTE ADA M 386-8926





# **Appendix K: FOIA Responses**

## Division of Petroleum & Chemical Safety

Facility: 2040711 Tank: 1

---

[Click for Facility/Tank Ownership history.](#)

<b>Capacity:</b>	1500
<b>Product:</b>	Heating Oil
<b>Status:</b>	Removed
<b>Regulated Status</b>	Exempt
<b>OSFM First Notify Date:</b>	
<b>Current Age:</b>	
<b>Install Date:</b>	
<b>Last Used Date:</b>	12/31/1973
<b>Product Date:</b>	
<b>Petroleum Use:</b>	Consumptive Use on Premises
<b>CERCLA Substance:</b>	
<b>CAS Code:</b>	
<b>Removed Date:</b>	11/28/2001
<b>Abandoned Material:</b>	
<b>Abandoned Date:</b>	
<b>Red Tag Issue Date:</b>	
<b>Fee Due:</b>	
<b>UL Number</b>	

## Equipment Information

---

No Equipment Listed

[Previous Page](#)

## Division of Petroleum & Chemical Safety

[Print Detail Page](#) [Export to Excel](#) [Last Search Page](#)

### Facility Details

<b>Facility Number:</b>	2040711
<b>Status:</b>	Exempt
<b>Facility Name:</b>	Dreschler - Brown Funeral Home
<b>Address:</b>	<a href="#">203 S Marion Oak Park, IL 60301</a>
<b>County:</b>	Cook
<b>Property Parcel:</b>	
<b>Facility Type:</b>	None
<b>Owner Type:</b>	
<b>Green Tag Decal:</b>	
<b>Green Tag Issue Date:</b>	
<b>Green Tag Expiration Date:</b>	

### Owner Details

<b>Owner Name:</b>	Dreschler - Brown Funeral Home
<b>Owner Address:</b>	<a href="#">203 S Marion Oak Park, IL 60301</a>
<b>Owner Status:</b>	Current Owner
<b>Purchase Date:</b>	
<b>Type of Financial Responsibility:</b>	Commercial Insurance
<b>Financial Responsibility Reporting Due Date:</b>	4/22/2012

### Motor Fuel Dispensing Permits

No MFD Permits Found

### Owner Summary

[Click for Facility/Tank Ownership history.](#)

Owner Number	Owner Name	Owner Status	Purchase Date
U0030359	Dreschler - Brown Funeral Home	Current Owner	

### Permits (Unexpired)

[Click for permit history.](#)

No Active Permits Found

### Deficiencies (Current)

No Deficiencies Found

### IEMA Numbers Associated with the Facility

No IEMA Numbers Found

### UST Fund Eligibility and Deductibility Determinations

No Applications Found

### Tank Information

Tank Number	Capacity	Product	Status	Regulated Status	Red Tag Issued	Fee Due	Abandon/Removal Date
<a href="#">1</a>	1500	Heating Oil	Removed	Exempt			11/28/2001 - REM

### Dispenser Information

Name	ID	Status	Sensor Shuts Down Product Pump

### MFD Motorfuel Dispensing Forms

No Forms Found





OFFICE OF THE ILLINOIS STATE FIRE MARSHAL  
 Division of Petroleum and Chemical Safety  
 1035 Stevenson Drive  
 Springfield, Illinois 62703-4259  
 (217)785-1020 or (217)785-5878

FOR OFFICE USE ONLY	
Facility #	2-040711
Permit #	03009-2001REM
Request Rec'd	10/22/2001
Amended Date	
Approval Date	10/22/2001 SM
Permit Expires	04/22/2002
Commencement Date	11/21/2001

**Permit for REMOVAL of Underground Storage Tank(s) and Piping for Petroleum and Hazardous Substances.**

Permission to remove underground storage tank(s) or piping is hereby granted. Such removal shall not commence until the contractor the permit was issued to or an employee of that contractor (this does not include a subcontractor) shall establish a date certain to perform the UST activity by contacting the Office of the State Fire Marshal, Division of Petroleum and Chemical Safety, by telephone at the Springfield office between 8:30 a.m. and 12:00 p.m., at which time a mutually agreed upon date and time for the UST activity shall be scheduled. **THIS PERMIT IS VALID FOR SIX MONTHS FROM THE APPROVAL DATE.**

<p><b>(1) OWNER OF TANKS</b> - Corporation, partnership, or other business entity:          Dreschler - Brown Funeral Home          203 S Marion          Oak Park, IL 60301          Contact: Charles Williams (708) 383-3191</p>	<p><b>(2) FACILITY</b> - name and address where tanks are located:          Dreschler - Brown Funeral Home          203 S Marion          Oak Park, Cook Co., IL          Contact:</p>
--	--

**(3) REMOVAL OF TANKS:**

- (a) *Number and size of tanks being removed:* (TK # 1) - 1,000 gallons
  - (b) *Product stored in each tank:* (TK # 1) - Heating Oil
  - (c) *Reason of tanks being removed:* To comply with regulations
  - (d) *If tank(s) is leaking, indicate IEMA incident number:*
  - (e) *Date each tank was last used:* (TK # 1) - 12/31/1973
- (4) Owner must notify this Office when completion of tank removal has occurred, on the Notification Form for Underground Storage Tank Form. Please note a form has been forwarded to the name and address shown in Item 1 ( All pages of this form must be completed).

**(5) SPECIAL CONTINGENCIES:**

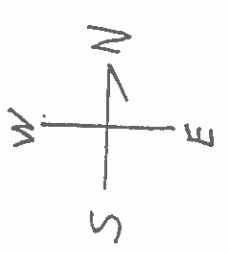
<b>(6) PERSON, FIRM OR COMPANY PERFORMING WORK:</b>	
R Carlson & Sons Inc 19140 104Th Avenue Mokena, IL 60448	Contact Person: William F Sieczkowski Phone: (708) 479-2134 Contractor Registration # IL-1313 Exp. 03/23/2002

Sincerely,   
 W. Dale Tanke, Storage Tank Safety Engineer

cc: Storage Tank Safety Specialist - Siegler  
 Fire Department  
 Office Coordinator - js  
 Division File  
 (Rev. - 1/98)

WDT:

405 S. MIHKIUM  
 DRECHSLER Funeral Home  
 EARL DRECHSLER - 329 N. Scoville - 383-2646

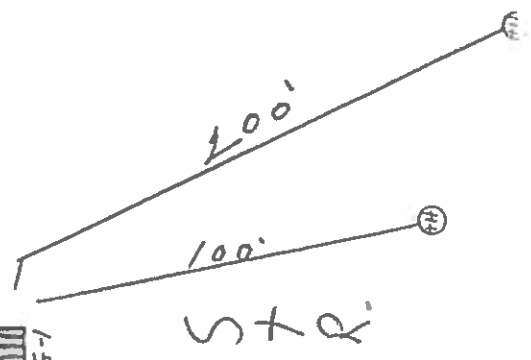
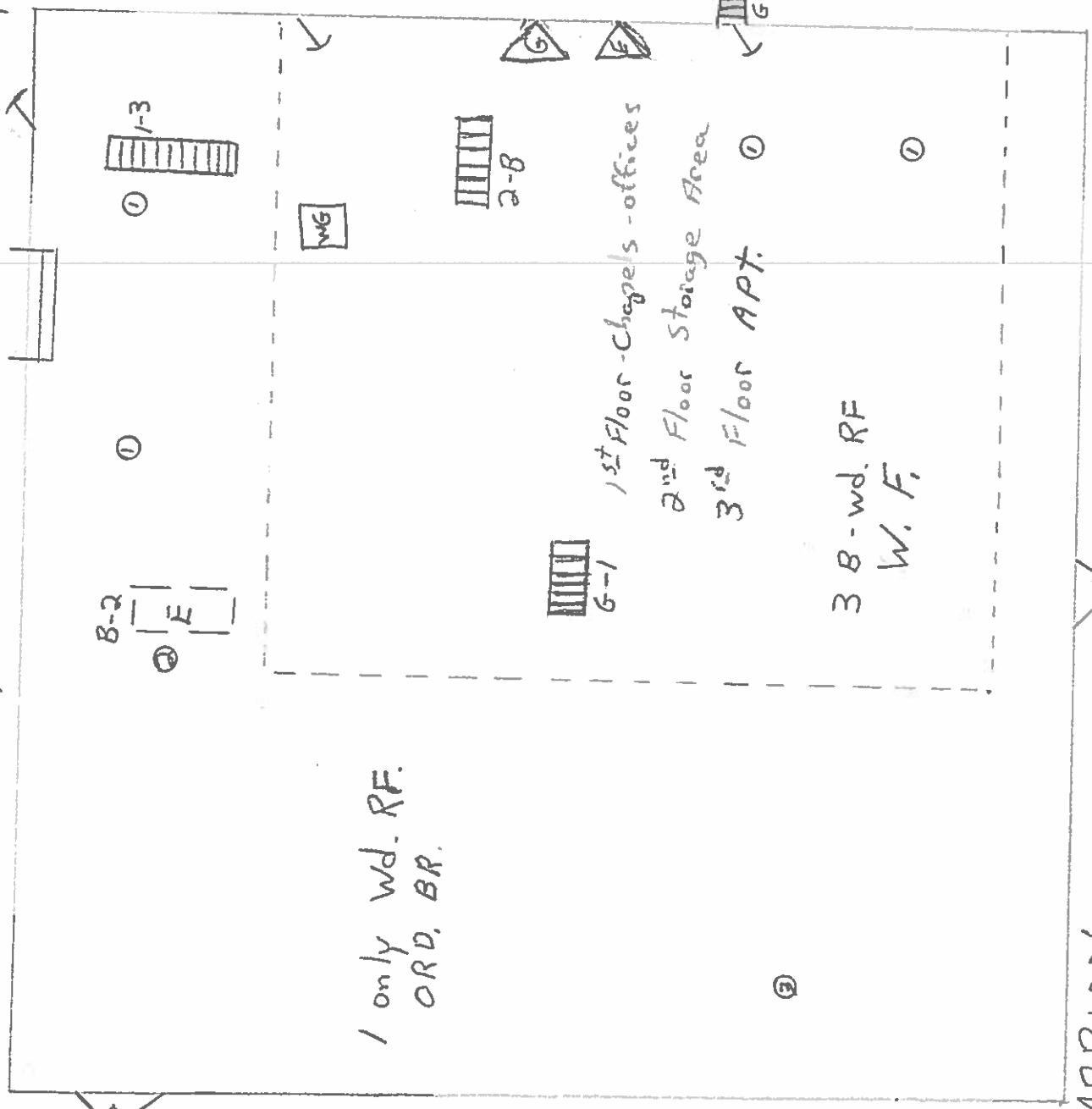


SCALE 1" = 15'  
 INSP & SKTD  
 2-26-68

NOTES

- ① Floor Drains in BSM
- ② Not for passenger
- ③ RF. CUPALO

P L E A S A N T



P A R K I N G

MARION

250'

Media Code	Interest Type	Interest ID	Interest Name	Start Date	End Date
AIR	ASBESTOS/NESHAP	031225AHX	Dreschler-Brown Funeral Home - pipe insulation-basement	11-18-2014	
AIR	ASBESTOS/NESHAP	031225AHX	Funeral Home	10-14-2014	

EPA ID: 1700-0047-0997    Site Name: Dreschler-Brown Funeral Home    Site Address: 203 S Marion, Oak Park, IL, 60301, US

**Asbestos Notifications**

Notification ID	Notification Type	Received Date
Postmark Date	Project Start Date	Project End Date
Resubmit Date	Removal Start Date	Removal End Date

Asbestos

**Types of Operations**

- Renovation
- Demolition
- Annual
- Ordered Demolition
- Emergency Renovation
- Courtesy Notice

Approximate Amount of Asbestos	RACM to be Removed	Nonfriable Asbestos Not to be Removed		Nonfriable Asbestos Removed	
		CAT I	CAT II	CAT I	CAT II
Pipes					
Surface Area					
Vol. Off Fac. Comp.					

Comments

Check No. \_\_\_\_\_  
 Credit Receipt No. \_\_\_\_\_  
 e-Filed Notice No. \_\_\_\_\_

**Asbestos Affiliations**

Affiliation Type	Start Date	First Name	Last Name	Organization Name
ASB OWNER	06-27-2017	Charles	Williams	203 S Marion Corp
ASB REMOV CONTR	06-27-2017	Ralph	Lewczykowski	ARC Environmental Inc
ASB LANDFILL	06-27-2017			Countryside Landfill
ASB TRANSPORTER	06-27-2017			Enwaste

136834

08122 SAHX

# STATE OF ILLINOIS DEMOLITION/RENOVATION/ASBESTOS PROJECT NOTIFICATION FORM

Abatement projects greater than 3 sq.ft and or 3 linear ft. up to 160 sq.ft or 260 linear feet including all school projects shall be submitted to the Illinois Department of Public Health.

Projects greater than 160 sq.ft or 260 linear ft., or 1 cubic meter and demolition projects shall be submitted to Illinois Environmental Protection Agency. All projects in Cook County must notify Cook County Environmental Control.

This form and appropriate fee shall be submitted for all original notifications to IDPH (no fee), IEPA (\$150), and Cook County (\$200). This form shall also be used for revisions to the IEPA and IDPH. A Cook County Revision Form must be used to cancel an asbestos permit.

Date: 09-25-2014 **Copies of this form may be found at: [www.iencconnect.com/enviro](http://www.iencconnect.com/enviro)**

**TYPE OF NOTIFICATION:**  original  demolition  renovation  cancellation  revision  ~~demolition~~  annual

Check Type of Project Below: (Check all that apply.)  
 Friable School Project  Non-Friable School Floor Tile Project  Commercial Public Building (Friable & Non-Friable)

**Revised by:**  Contractor  Owner  Project Designer #of times revised: \_\_\_\_\_ List Section #'s being revised: A-115 2.5-2017

**1. FACILITY INFORMATION:** REVIEWER: JKS

Facility name: funeral home School Bldg ID: \_\_\_\_\_  
 Location of Asbestos Containing Material (ACM) in Structure: pipe insulation- basement  
 Bldg Size: Sq.Ft.: 8,400. #Firs: 1 Age: 120 Present Use: funeral home  
 Prior Use: same Future Use (demo) \_\_\_\_\_  
 Address: 203 S. Marion Str.  
 City: Oak Park County: Cook Zip: 60302  
 Contact: Charles Williams Phone: 708-383 3191

**2. FACILITY OWNER OR SCHOOL DISTRICT:** (Tip: Complete for all projects Commercial/Public or Schools)

Facility Owner Name: 203 South Marion Corp Address: 203 S. Marion Str  
 City: Oak Park State: IL Zip: 60304  
 Contact: Charles Williams Phone: 708-383 3191

Copies of abatement permission and written verification certification to all building occupants and users from the building owner or school board shall be submitted for IDPH public and private school facilities as required by Section 855.350 of the IDPH Asbestos Code.

**3. ASBESTOS CONTRACTOR NAME:** ARC ENVIRONMENTAL, INC. ID#: 500-0748  
 Address: 5406 N. MELVINA  
 City: CHICAGO State: IL Zip: 60630  
 Contact: RALPH LEWCZYKOWSKI Phone: 708-369 6619

**4. DEMOLITION CONTRACTOR NAME:** N/A  
 Address: \_\_\_\_\_  
 City: \_\_\_\_\_ State: \_\_\_\_\_ Zip: \_\_\_\_\_  
 Contact: \_\_\_\_\_ Phone: \_\_\_\_\_

**5. ABATEMENT INFORMATION:** Is Asbestos Present?  Yes  No

Description of Planned Demolition or Renovation Work and Methods to be Employed Including Demolition or Renovation Techniques:  
Owner wants to re insulate water pipes, so old- asbestos insulation needs to be removed. Separating work area and wet abatement done by licensed contractor. Location- basement-Boiler Room. Glovebag if necessary

Description of Work Practice(s) and Engineering Controls used to Prevent Emissions at the Demolition or Renovation Site:  
Isolating work area with .6 mil poly. Established negative pressure. Glove bags - if necessary Set-up shower unit. Wet abatement. Using HEPA vacuums and wet towels for clean-up. Encapsulation

**6. Quantities:**

	Regulated Asbestos Containing Material to be removed (RACM)	Non-friable asbestos not to be removed (demolition)		Non-friable asbestos to be removed		TOTAL ASBESTOS TO BE REMOVED
		CAT I	CAT II	CAT I	CAT II	
Pipes (Ln. Ft.):	320					320
Surface Area (Sq. Ft.):						
Volume (Cu. Ft.):						

*Tip: CAT I non-friable ACM are asbestos-containing resilient floor coverings (vinyl asbestos tile (VAT), asphalt roofing products, packing and gaskets. All other non-friable ACM are considered CAT II non-friable ACM. (RACM) is (a) friable asbestos material, (b) Category I non-friable ACM that has become friable, (c) Category I non-friable ACM that will be or has been subjected to sanding, grinding, cutting or abrading, or (d) Category II non-friable ACM that has a high probability of becoming or has become crumbled, pulverized or reduced to powder by the forces expected to act on the material in the course of demolition or renovation operations.*

**7. ABATEMENT START DATE:** 10/14/14 Finish Date: 10/18/14 Work hours: 07:00 AM  PM  05:00 AM  PM

Scheduled Demolition Start Date: \_\_\_\_\_ Finish Date: \_\_\_\_\_ Work hours: AM  PM  AM  PM


Working Weekends?  Yes  No Working Evenings?  Yes  No

*Tip: Ten day notification requires at minimum, ten (10) working days (Monday-Friday including holidays) prior to the commencement date. Ten days begin with the US postmark date or date received in office by commercial services or hand delivery. IEPA and Cook County cannot accept faxed copies, however, IDPH will accept faxed submissions. Phased projects will not be accepted.*

Dec 9-30-14 pm 9-25-14 gr COOK CK# 3033

1700-0047-0997



<b>8. PROJECT DESIGNER ID#: 100-</b>		Name: n/a	
Complete Project Designer Name and License ID# if this project was designed by a Designer.			
<b>9. INSPECTOR ID#: 100-</b>		Name:	
<i>Tip: If procedure utilized is visual inspection, the inspector ID# must be provided.</i>			
<b>10. PROCEDURE, INCLUDING ANALYTICAL METHOD, USED TO DETECT THE PRESENCE OF ASBESTOS</b>			
Name of Analytical Testing Laboratory:			
<b>11. ASBESTOS PROJECT MANAGER ID#: 100-</b>		Name:	
<b>12. AIR SAMPLING PROFESSIONAL ID#: 100- 8936</b>		Name: Norris Pattnet	
<b>13. DISPOSAL SITE/LANDFILL NAME:</b> Countryside Landfill			
Address: 31725 N. 83Rd.		Contact:	
City: Grayslake	State: IL	Zip: 60153	Phone:
<b>14. WASTE TRANSPORTER/NAME:</b> Enwaste			
Address: 6360 W. Emerald Parkway, unit 102		Contact: Nancy	
City: Monee	State: IL	Zip: 60449	Phone: 708-534 5100
<b>15. IS DEMOLITION ORDERED BY A GOVERNMENT AGENCY?</b>		<input type="checkbox"/> Yes <input checked="" type="checkbox"/> No	
<i>(If yes, a signed copy of Order must be attached.)</i>			
Government representative ordering the activity:			
Title:	Date of Order:	Order Demolition Date:	
<b>16. FOR EMERGENCY RENOVATION:</b>			
Date and hour of emergency (mm/dd/yy):		AM <input type="checkbox"/> PM <input type="checkbox"/>	
Describe sudden unplanned event. ( example: boiler explosion) Explain how the event caused unsafe conditions or would cause equipment failure or an unreasonable financial burden.			
n/a			
<b>17. Description of procedures to be followed in the event that unexpected asbestos is found or previously non-friable asbestos material becomes crumbled, pulverized or reduced to powder.</b>			
Stop work; Notifying owner, County, IDPH/ EPA; Wet abatement -according to regulations			
I certify that at least one representative trained in the provisions of 40 CFR Part 61, Subpart M, shall be on site during demolition or renovation, having in his or her possession for inspection, evidence that the requisite training has been accomplished.			
CERTIFICATE # <u>ACSR2013120113</u>		NAME OF TRAINING COURSE <u>ASBESTOS SUPERVISOR REFRESHER</u>	
I certify the above information is correct.			
			<u>09-25-14</u>
Signature of Demolition/Abatement Contractor or the Owner			Date
Any person who knowingly makes a false, fictitious, or fraudulent material statement, orally or in writing, to the Illinois EPA commits a Class 4 felony. A second or subsequent offense after conviction is a Class 3 felony. (415 ILCS 5/44(h)).			
<i>Tip: All notification forms must be hand signed and dated. Hand stamps are not acceptable. IEPA and Cook County require original signatures on their notification forms. IDPH will accept photocopies. All notifications submitted to IEPA &amp; Cook County must be accompanied by the appropriate fee. There is no fee for notification to IDPH.</i>			
<b>ILLINOIS EPA AGENCY USE ONLY</b>			
Date Received:	Input to ACTS:	Post Mark Date:	To Cook/City:
Champaign	LaSalle	Springfield	Rockford Moline Marion
<b>For Cook County Departmental Use Only.</b>			
Date Received CCDEC:	Post Mark Date:	Input Into Computer:	
Inspection Fee Received:	Inspection Priority: Top <input type="checkbox"/> High <input type="checkbox"/> Low <input type="checkbox"/>	Must be Inspected:	
Date(s) of Inspections:			
Inspection Report Attached:	Yes <input type="checkbox"/> No <input type="checkbox"/>	Violation Copies Attached:	Yes <input type="checkbox"/> No <input type="checkbox"/>

The Illinois EPA is authorized to require, and you shall disclose, the information requested on this Agency form utilizing this form pursuant to the Illinois Environmental Protection Act (Act), 415 ILCS 5. Failure to disclose the requisite information on this Agency form may result in your notification being denied, and/or penalties being imposed as provided for in the Act, 415 ILCS 5/42-45.




**Submit this form to the appropriate agencies:**  
 IL Environmental Protection Agency, P.O. Box 19276, 1021 N. Grand Ave East, Springfield, IL 62794-9276 \$150 fee  
 IL Department of Public Health, 525 W. Jefferson St., Springfield, IL 62761 (FAX: 217-785-5897)  
 Cook Co. Dept. of Env. Control, 69 W. Washington, Suite 1900, Chicago, IL 60602-3004 \$200 fee



Illinois Department of  
**PUBLIC HEALTH**



Arc Environmental, Inc.  
 5406 N. Melvina  
 Chicago, IL 60630  
 Tel: 708-369 6619



ILLINOIS EPA  
 P.O. Box 19276  
 1021 N. Grand Ave East  
 Springfield, IL 62794-9276

---

Asbestos Notif.

Media Code	Interest Type	Interest ID	Interest Name	Start Date	End Date
AIR	ASBESTOS/NESHAP	031225AHX	Dreschler-Brown Funeral Home - pipe insulation-basement	11-18-2014	
AIR	ASBESTOS/NESHAP	031225AHX	Funeral Home	10-14-2014	

EPA ID: 1700-0047-0997    Site Name: Dreschler-Brown Funeral Home    Site Address: 203 S Marion, Oak Park, IL, 60301, US

**Asbestos Notifications**

Notification ID: 130834    Notification Type: Original    Received Date: 09-30-2014  
 Postmark Date: 09-25-2014    Project Start Date:    Project End Date:     
 Resubmit Date:    Removal Start Date: 10-14-2014    Removal End Date: 10-18-2014  
 Asbestos

**Types of Operations**

Renovation     Ordered Demolition  
 Demolition     Emergency Renovation  
 Annual     Courtesy Notice

Approximate Amount of Asbestos	RACM to be Removed	Nonfriable Asbestos Not to be Removed		Nonfriable Asbestos Removed	
		CAT I	CAT II	CAT I	CAT II
Pipes	320				
Surface Area					
Vol. Off Fac. Comp.					

Comments:

Check No. 3033  
Credit Receipt No.   
e-Filed Notice No.

**Asbestos Affiliations**

Affiliation Type	Start Date	First Name	Last Name	Organization Name
ASB REMOV CONTR	11-18-2014	Ralph	Lewczykowski	ARC Environmental
ASB OWNER	11-18-2014	Charles	Williams	203 South Marion Corp.
ASB TRANSPORTER	11-18-2014			Enwaste
ASB LANDFILL	11-18-2014			Countryside RDF

THE FOLLOWING TOWNSHIP(S) ARE OPEN FOR APPEALS (/APPEALS): RIVER FOREST (/RIVER-FOREST-2020), RIVERSIDE

# Property Details

[< Search Again \(/address-search\)](#)



## PIN & Address

PIN **16-07-308-008-0000**  
 ADDRESS **203 S MARION ST**  
 CITY **OAK PARK**  
 TOWNSHIP **Oak Park**

## Tax Details

PROPERTY CLASSIFICATION **212**  
 SQUARE FOOTAGE (LAND) **8,500**  
 NEIGHBORHOOD **40**  
 TAXCODE **27004**  
 NEXT REASSESSMENT **2020**


PRINTER FRIENDLY VERSION 


### Quick Tip

**Save the PIN of a comparable property for your appeal.**

Assessed Valuation 

Characteristics 

2019 Tax Year 

Exemption History 

Appeal History 



## 2019 Assessment Appeal Information

TAX YEAR 2019  
 APPEAL NUMBER 15044  
 ATTORNEY/TAX REPRESENTATIVE ROBERT M SARNOFF  
 APPLICANT 203 SOUTH MARION CORP  
 STATUS Appeal Review Complete  
 PRIOR VALUE \$42,316  
 CURRENT VALUE \$42,316  
 RESULT Assessed Value Not Adjusted - The result of a market analysis of your property as well as an analysis of comparable properties.

## 2018 Assessment Appeal Information

TAX YEAR 2018  
 APPEAL NUMBER 3926  
 ATTORNEY/TAX REPRESENTATIVE ROBERT M SARNOFF  
 APPLICANT 203 SOUTH MARION CORP  
 STATUS Appeal Review Complete  
 PRIOR VALUE \$42,316  
 CURRENT VALUE \$42,316  
 RESULT - This result is based on consideration of submitted appraisal and also an analysis of comparable properties.

## 2017 Assessment Appeal Information

TAX YEAR 2017  
 APPEAL NUMBER 16170  
 ATTORNEY/TAX REPRESENTATIVE ROBERT M SARNOFF  
 APPLICANT 203 SOUTH MARION CORP  
 STATUS Appeal Review Complete  
 PRIOR VALUE \$35,721  
 CURRENT VALUE \$48,292  
 RESULT Assessed Value Not Adjusted - Your property's uniformity with comparable properties.

## 2011 Assessment Appeal Information

TAX YEAR 2011  
 APPEAL NUMBER 10994  
 ATTORNEY/TAX REPRESENTATIVE MICHAEL F BACCASH  
 APPLICANT 203 SOUTH MARION CORP  
 STATUS Appeal Review Complete  
 PRIOR VALUE \$35,941  
 CURRENT VALUE \$35,941  
 RESULT Assessed Value Not Adjusted - This is due to your property's uniformity with comparable properties.

## 2009 Assessment Appeal Information

TAX YEAR 2009  
 APPEAL NUMBER 621  
 ATTORNEY/TAX REPRESENTATIVE SARNOFF & BACCASH  
 APPLICANT 203 SOUTH MARION CORP  
 STATUS Appeal Review Complete  
 PRIOR VALUE \$38,645  
 CURRENT VALUE \$35,941  
 RESULT Assessed Value Not Adjusted - This is due to your property's uniformity with comparable properties.

---

**Certificate of Error**





# COOK COUNTY ASSESSOR'S OFFICE

We're here to help.

- By email. [Send us a message \(/contact\)](#)
- By phone. [\(312\) 443-7550 \(tel:1-312-443-7550\)](#)
- On Facebook. [/CookCountyAssessorsOffice \(https://www.facebook.com/CookCountyAssessorsOffice\)](#)

- [FOIA \(/FOIA-FREEDOM-INFORMATION\)](#)
- [HOMEOWNERS \(/HOMEOWNERS\)](#)
- [BUSINESS OWNERS \(/BUSINESS-OWNERS\)](#)
- [FAQS \(/FAQ2020\)](#)

## Fritz Kaegi, Cook County Assessor

118 North Clark Street • Third Floor, Room #320 • Chicago, IL 60602  
Local Assessor Contact & Locations



<https://www.cookcountyassessor.com/pin/16073080080000>

©2020 Cook County Assessor's Office. All Rights Reserved.



Clear results    Export results

**211 S MARION ST, OAK PARK**  
PIN: 16-07-308-010-0000

**211 S MARION ST, OAK PARK**  
PIN: 16-07-308-011-0000

**203 S MARION ST, OAK PARK**  
PIN: 16-07-308-008-0000

**207 S MARION ST, OAK PARK**  
PIN: 16-07-308-009-0000

measure    select parcels    print map    layers

Basemap

- County Map
- Aerial Photo
- Elevation Contour Map
- Bone Map



The best source for your PIN is your deed or tax bill, or other documents from the purchase of your home. Matches from this site are not guaranteed.

# IEPA Document Explorer

203 S Marion St, Oak Park, IL, 6 X

Imagery

+

PLEASANT ST

S MARION ST

PLEASANT ST

Pleasant Home Foundation

1038

1100

201

223

1099

237

1050

1042

1132

1100

RANDOLPH ST

RANDOLPH ST

○ Documents Available

● No Documents

Lat/Lon - 41.88580/-87.80250



# **Appendix L: Resumes**

# Carla Viteri

SCIENTIST I



Ms. Carla Viteri has environmental consulting experience servicing developers, financial, management, industrial, and real estate clients. Relevant experience includes management of environmental investigations for commercial real estate transactions (Due Diligence/All Appropriate Inquiry). Has conducted the oversight for hydraulic lift removals for a national client. Experience conducting Property Condition Assessments (PCAs) for commercial properties. Scientist I responsibilities include field sampling and analysis and report preparation.

## Education

- M.S.c, in Environmental Management and Sustainability, Illinois Institute of Technology 2016
- B.S., in Environmental Engineering, Universidad de Guayaquil, Ecuador 2005

## Professional Registrations/Certification/Training

- OSHA 29 CFR 1910.120 40-Hour HAZWOPER
- First Aid and CPR
- Property Condition Assessment Training ASTM E2018-15 standard

## General Experience

### **2016 – Present Scientist I • Apex Companies, LLC, Chicago, IL**

2014-2016 Project Coordinator and Research Assistant, Illinois Institute of Technology

2011-2016 Spanish Teacher and Program Manager, Multilingual Connections and Instituto Cervantes.

## Project Experience

### **Phase I Environmental Site Assessments**

Experience performing due diligence assessments including Phase I Environmental Site Assessments (ESAs) in accordance with both 2005 All Appropriate Inquiry (AAI) standards, as well as the revised 2013 AAI standards; performed Phase I ESAs that include on-site site reconnaissance, reviewing regulatory lists, obtaining and reviewing aerial photographs, topographic maps, wetlands inventory maps, fire insurance maps, city directories and other published information.

### **Project Coordination**

Experience implementing best practices of the latest developments in environmental sustainability for energy consumption projects.

Experience organizing monthly sustainability events.

### **Outdoor Air Quality**

Experience performing outdoor air quality sampling and testing using Xad-2, MIC collectors and HI-Vol samplers.





### Education

**BA, Biology**  
Augustana College

**MBA, International Business**  
Mercer University

### Professional Registrations Certifications & Training

ASTM Phase II Environmental  
Site Assessment Process  
Seminar

ASTM Vapor Encroachment  
Screen Seminar and  
Certification

### Affiliations

Urban Land Institute (ULI)  
Chicago Chapter

Mr. Otto has 20+ years of experience managing and directing thousands of environmental assessments, engineering studies, and remedial actions at sites across the United States. His expertise spans due diligence Phase I Environmental Site Assessments (ESAs), risk assessment, regulatory closure, complex remediation during site redevelopment, and environmental strategy. A list of representative projects is provided below including 10 state and/or federally funded Brownfield assessment/remediation projects.

Currently, Mr. Otto manages Apex's relationships with real estate investment trusts (REITs), retail chains, multi-family residential, industrial, and legal clients, performing due diligence, site investigation, remediation, industrial hygiene, and stormwater.

His business education includes a tailored course of study that focused on the effects of the Environmental Protection Agency's (EPA) All Appropriate Inquiries (AAI) Rule on existing CERCLA case law. This involved applying traditional business metrics to environmental project evaluation and estimating environmental liabilities in real estate transactions.

### General Experience

- 2012–Present** **Apex Companies, LLC**  
Advanced from Division Manager, Illinois to National Program Manager
- 2000–2012** **Terracon Consultants, Inc.**  
Advanced from Staff Scientist to Manager, Chicago Operations
- 1996–2000** **Hygienetics Environmental Services, Inc.**  
Project Scientist

### Project Experience

#### Phase I ESAs for National Clients

Personally performed over 500 ESAs in over 30 states. These ESAs have included detailed site investigation, sampling for asbestos, lead in water and paint, client interface, historical research, and report preparation. Currently oversee hundreds of assessments nationwide annually. Projects include:

- Renaissance Hotel, Chicago, Illinois
- 333 West Wacker Drive, Chicago, Illinois
- Former Bulk Oil Facility, Edgewater, New Jersey
- Bollman Hat Factory, Adamstown, Pennsylvania
- 1401 Brickell Tower, Miami, Florida
- Former Matsushita Facility, Mooresville, North Carolina
- 488 Madison Avenue, New York, New York
- Mono-Sol Manufacturing, Gary, Indiana

# Matthew K. Otto

NATIONAL PROGRAM MANAGER



- Old Orchard Shopping Mall, Skokie, Illinois
- Former Riddell Manufacturing Facility, Chicago, Illinois
- Former Bridgestone Manufacturing/Retail Facility, Chicago, Illinois
- Civic Opera House, Chicago, Illinois
- Water Tower Place Shopping Center, Chicago, Illinois
- Former Benjamin Moore Paint Factory, Melrose Park, Illinois
- Equitable Office Buildings, Chicago, Illinois and St. Louis, Missouri

## Complex ESAs

Manage complex ESA projects throughout the City of Chicago with a representative list of those projects highlighted below. The 150+ year history of these parcels included extensive use of hazardous chemicals/petroleum products, Resource Conservation and Recovery Act (RCRA) issues, CERCLA/Superfund sites, Underground Storage Tanks (USTs), drums, and illegal dumping.

- **Lake Calumet Parcels:** Led a project team that conducted four ESAs on a 600-acre former industrial property prior to acquisition by the Chicago Park District.
- **Bubbly Creek:** Led a project team that conducted an ESA on a 1.25 mile long section of the South Branch of the Chicago River with heavily industrialized parcels including manufacturing, foundries, and a manufactured gas plant (MGP) site. The assessed area included approximately 80 distinct parcels and was performed for the City of Chicago and utilized US Army Corps of Engineers funds.
- **Kimball Park:** Led a project team that conducted three ESAs on a former manufacturing property and adjoining railroad parcels. Environmental issues included historic manufacturing operations and documented chlorinated solvent contamination. Work conducted under a Federal Brownfield Grant.

## Environmental Site Assessment Portfolios

Provided client interface, report collection from the regional offices, quality control of reports, summary of environmental issues, and final report preparation. Representative portfolios included:

- 78 retail petroleum stations
- 37 retail petroleum stations
- 57 tractor trailer repair and tire service facilities in 15 states
- Numerous portfolios for large financial institutions
- 27 golf courses in nine states
- 10 pre-foreclosure sites in metro Chicago area
- 20 sites in Michigan and 10 sites in Illinois for the Federal Deposit Insurance Corporation (FDIC)
- Nine truck sales/repair facilities in the metro Chicago area

## Pre-Acquisition Analysis for Project Paul • Confidential Retail Client

At the request of a long-term client, conducted a fast track analysis of a potential acquisition that operated approximately 700 retail locations in 30 states and Puerto Rico. Along with the client's counsel, designed an alternative scope that included selected site reconnaissance using a mobile application and coordinated a high-level review of database listings. In less than three weeks, completed project and documented the design metrics used to evaluate portfolio risk and an estimate of potential liabilities in a comprehensive report.



Three horizontal bars in blue, green, and orange colors.

**Disposition Portfolio • Confidential REIT**

Apex performed approximately 100 Phase I ESAs over the course of a two year period to assist a publicly traded office REIT. Performed due diligence which provided perspective purchasers as well as the client with actionable intelligence on environmental issues. Reports detailed specific knowledge regarding the cost and level of effort required to address documented issues. Apex also provided scope, cost, and timeline options for remedial alternatives so the client could accurately and efficiently analyze proposed cost reductions requested by prospective purchasers.

**Soldier Field/Chicago Park District Headquarters • Chicago**

Performed a Phase I ESA, asbestos survey, and limited Phase II sampling for the 75-year-old Soldier Field sports stadium and adjacent four story 200,000 SF office structure. This project satisfied the environmental due diligence in preparation for the massive reconfiguration of this sports stadium.

**Brownfield Experience**

Participated in EPA Region 5 Brownfield Grant Administration including one project with three separate remediation grants. In addition, facilitated a site assessment grant, completed an Analysis of Brownfield Cleanup Alternatives (ABCA), prepared a Quality Assurance Project Plan (QAPP) and Sampling and Analysis Plans (SAPs), compiled Quarterly Progress Reports, prepared and implemented a Community Outreach/Public Relations Plan, provided Assessment, Cleanup, and Redevelopment Exchange System (ACRES) reporting and provided Illinois EPA Revolving Loan Fund administration and reporting with project budgets of up to \$750,000.

**Redevelopment Projects**

**McCormick Place Event Center and Hotel**

Led a multi-disciplined team that performed site assessment, investigation, and remediation of two city blocks (3.5 acres) of a former industrial property that is being redeveloped into a 10,000-seat event center and 50+ story hotel complex. Known issues include chlorinated solvents, USTs, fill material, hazardous soils, and asbestos. Project duties included analyzing the efficacy of various remedial technologies and the cost implications of the various methods using an Expected Value (EV) model. This high-profile, fast-track project was complicated by the presence of several designated historic buildings. Assessment and remediation are being routed through the IEPA SRP with regulatory closure expected in late 2017.

**Whitney Young Public Library**

Led a project team that assessed this existing library facility and adjoining former retail properties including a dry cleaner. The team evaluated several remedial technologies/costs and ultimately designed a remedial scope of work utilizing in-situ chemical oxidation (ISCO) to assess chlorinated solvent impact to soil and groundwater. Assisted the client in their pursuit of IEPA Brownfield Revolving Loan Fund (RLF) and EPA Brownfield Grant funding opportunities.

**Brighton Park I Elementary School**

Managed a project team that conducted focused and supplemental site investigation work consisting of soil sampling for a range of known contaminants in accordance with the IEPA SRP. This former manufacturing/vehicle repair facility was redeveloped into an elementary school. Known RECs included USTs as well as polynuclear aromatic (PNA) and metal impacted soils. Site investigation activities also included ground-penetrating radar (GPR), soil and groundwater sampling, test trenching, and asbestos-containing material (ACM) surveys. The project successfully received two No Further Remediation (NFR) letters from IEPA.

# Matthew K. Otto

NATIONAL PROGRAM MANAGER



## The Madison at Racine

Apex performed Phase II ESA, asbestos testing, remediation cost estimation, Clean Construction Demolition Debris (CCDD) profiling (35 IAC 1100) as well as remediation oversight for 1200 Madison Racine, LLC in support of their acquisition of 1.1 acres of underutilized land. Past uses included a city of Chicago fleet garage, manufacturing, automobile storage, and a restaurant building. The desired reuse of the site was a mid-rise, multi-family residential development. Regulatory closure was received in 2014.

## Publications

City of Chicago Redevelopment Initiatives: Motor Row Study, *Renewal and Redevelopment*, September 2015.

# Thomas E. F. Schroeder

PROJECT MANAGER



Thomas Schroeder is a Project Manager with Apex Companies, LLC and has nearly a decade of experience in the environmental consulting industry. He has provided nuanced environmental consulting services in 27 states, with particularly extensive experience in the Midwest. He has served real estate developers, lending institutions, law firms, and commercial and industrial land owners, to name a few, and has worked at an array of sites ranging from single-family homes, vacant lots, agricultural land, and cemeteries to 15+-acre multi-tenant residential developments, 500,000-square foot retail developments, commercial high rises, and complex manufacturing operations.

## Education

BA, Cum Laude, Physics and Environmental Studies, Illinois Wesleyan University (2009)

## Professional Registrations/Certification/Training

- 40-Hour HAZWOPER - Hazardous Waste Operations and Emergency Response
- OSHA 10 – Occupational Safety and Health for Construction Workers

## General Experience

### 2019 – Present Project Manager • Apex Companies, LLC

2013 – 2019 Assistant Project Manager -> Project Manager • The VERTEX Companies, LLC

2010 – 2013 Scientist I -> Scientist II • Bradburne, Briller, and Johnson LLC

## Project Experience

### Phase I Environmental Site Assessments

He has performed hundreds of Phase I ESAs across the United States. Highlights include:

- Northeast Cargo Development Project, O'Hare International Airport, Chicago, Illinois
  - Assessment of 62 acres at O'Hare International Airport as part of a planned air cargo development. Site was historically occupied by the United States government and was utilized for aircraft assembly during World War II and was later converted to an Air Force base known as O'Hare Air Reserve Station. Historical concerns included separate releases of 12,000- and 82,000-gallons of jet fuel, orphan USTs, and general hazardous substance and petroleum product uses associated with military operations
- Crowley's Boat Yard, South Branch Chicago River and Corbett St., Chicago, Illinois
  - 12-acre property along the Chicago River which was home to the Hough Place Station Manufactured Gas Plant between 1886 and 1934 and a Commonwealth Edison substation between 1972 and the mid-1990s. Commonwealth Edison and People's Gas were undertaking separate remediation efforts through the USEPA and IEPA at the time of the assessment. Outlined the 130+ year property history, vertical and horizontal extent of identified impacts, remediation history, and current regulatory status. Provided additional service to the client by comparing development plans with the known impacts, legacy underground structures and easements, and assisting with the management of potentially impacted soils during site redevelopment.



# Thomas E. F. Schroeder

PROJECT MANAGER



- Ravenswood Disposal, Washtenaw Ave. and Lake Ave., Chicago, Illinois
  - An 8-acre waste transfer station in an industrial corridor of Chicago, the site consisted of 17 parcels which historically had been developed with multiple large manufacturing facilities, automotive repair facilities, and a plating and tinning operation from as early as 1896. Concerns included two USTs greater than 50 years old, former USTs and in-use USTs which were removed/installed illegally without permits or oversight, and the general 120+ year use of the site for industrial purposes.

## Phase II Environmental Site Assessments

His environmental field experience includes soil sampling utilizing direct-push and hollow stem auger techniques; monitoring well installation and low-flow groundwater sampling; soil vapor extraction point installation and associated soil gas, sub-slab, and near-slab soil vapor sampling; and indoor and ambient air sampling and monitoring of sub-slab depressurization systems. His Phase II experience also includes performing and preparing Baseline Environmental Assessments in Michigan.

## Property Condition Assessments

His PCA experience includes assessments ranging from decades-old commercial and residential structures to brand new developments; standalone retail buildings to multi-tenant shopping centers; single-occupant office buildings to downtown high rises; and many other property types. Highlights include the Fifty South Sixth Street 30-story commercial/office building in downtown Minneapolis, MN; a 13-acre multi-tenant residential development (Dwell at McEwan) in Franklin, TN; and a 91-year old, multi-story funeral home (Cage Memorial Chapel) in Chicago, IL.

## Voluntary Cleanup and Remediation

He has managed or been the field lead for Illinois SRP, New Jersey SRP, and USEPA Superfund remediation activities and has performed field investigations under a variety of state-level regulatory frameworks, with particular expertise in the Great Lakes region.

## Compliance

He has performed limited compliance reviews at facilities ranging from commercial and light industrial to heavy manufacturing, including full federal, state, and municipal regulatory compliance audits at a multinational steel manufacturer's facilities in Iowa, Michigan, New York, and Ohio.

## Miscellaneous

He has conducted stormwater and wastewater sampling for a Fortune 500 company's manufacturing facilities in Iowa and Kentucky; performed radon sampling at multi-tenant residential properties across the Midwest; overseen UST removals in Illinois and Indiana; and overseen the disassembly and decommissioning of a hydraulic press at a former manufacturing facility in Reno, NV.





**Matthew K. Otto**  
**National Program Manager**

20+ years of experience managing or directing thousands of environmental assessments, engineering studies and remedial actions at sites across the United States. Service areas include due diligence Phase I Environmental Site Assessments (ESAs); risk assessment; regulatory closure; complex remediation during site redevelopment; and, environmental strategy. A list of representative projects is provided below including 10 state and/or federally funded Brownfield assessment/remediation projects.

Currently, Mr. Otto manages Apex's relationships with a diverse group of clients including real estate investment trusts (REITs), retail chains, multi-family residential, industrial, and legal market sectors. Services performed include due diligence, site investigation, remediation, industrial hygiene, and stormwater.

Mr. Otto's business education included a tailored course of study that focused on the effects of the Environmental Protection Agency's (EPA) All Appropriate Inquiries (AAI) Rule on existing CERCLA case law, applying traditional business metrics to environmental project evaluation, and estimating environmental liabilities in real estate transactions.

**EDUCATION**

- B.A. in Biology, Augustana College, 1996; and,
- M.B.A. in International Business, Mercer University, 2006.

**PROFESSIONAL REGISTRATIONS/ CERTIFICATION/ TRAINING**

- ASTM Phase II Environmental Site Assessment Process Seminar; and,
- ASTM Vapor Encroachment Screen Seminar and Certification.

**GENERAL EXPERIENCE**

2012 – Present Apex Companies, LLC  
Roles progressing from Division Manager, Illinois to National Program Manager

2000 – 2012 Terracon Consultants, Inc.  
Roles progressing from Staff Scientist to Manager, Chicago Operations

1996 – 2000 Hygienetics Environmental Services, Inc.  
Project Scientist

**PROJECT EXPERIENCE**

**Phase I Environmental Site Assessments (ESAs) for National Clients**

Mr. Otto has personally performed over 500 ESAs in over 30 states. These ESAs have included detailed site investigation, sampling for asbestos, lead in water and paint, client interface, historical research and report preparation. He also annually oversees hundreds of assessments nationwide for clients. Project highlights include:

- Renaissance Hotel, Chicago, Illinois;
- 333 West Wacker Drive, Chicago, Illinois;
- Former Bulk Oil Facility, Edgewater, New Jersey;
- Bollman Hat Factory, Adamstown, Pennsylvania;
- 1401 Brickell Tower, Miami, Florida;
- Former Matsushita Facility, Mooresville, North Carolina;
- 488 Madison Avenue, New York, New York;
- Mono-Sol Manufacturing, Gary, Indiana;
- Old Orchard Shopping Mall, Skokie, Illinois;
- Former Riddell Manufacturing Facility, Chicago, Illinois;

- Former Bridgestone Manufacturing/Retail Facility, Chicago, Illinois;
- Civic Opera House, Chicago, Illinois;
- Water Tower Place Shopping Center, Chicago, Illinois;
- Former Benjamin Moore Paint Factory, Melrose Park, Illinois; and,
- Equitable Office Buildings, Chicago, Illinois and St. Louis, Missouri.

### **Complex ESAs**

Mr. Otto has extensive experience managing complex ESA projects in the city of Chicago. Below is a select list of projects. The 150+ year history of these parcels included extensive use of hazardous chemicals/petroleum products, Resource Conservation and Recovery Act (RCRA) issues, CERCLA, USTs, drums, and illegal dumping.

- Lake Calumet Parcels: Led a project team that conducted four ESAs on a total of 600 acres of former industrial property prior to acquisition by the Chicago Park District.
- Bubbly Creek: Led a project team that conducted an ESA on a 1.25 mile long section of the South Branch of the Chicago River with heavily industrialized parcels including manufacturing, foundries, and a manufactured gas plant (MGP) site. The assessed area included approximately 80 distinct parcels and was performed for the city of Chicago and utilized US Army Corps of Engineers funds.
- Kimball Park: Led a project team that conducted three ESAs on a former manufacturing property and adjoining railroad parcels. Environmental issues included historic manufacturing operations and documented chlorinated solvent contamination. Work conducted under a Federal Brownfield Grant.

### **Environmental Site Assessment Portfolios**

Duties included client interface, collection of reports from the regional offices, quality control of reports, summary of environmental issues, and final report preparation. Example portfolios included:

- 78 retail petroleum stations;
- 37 retail petroleum stations;
- 57 tractor trailer repair and tire service facilities in 15 states;
- Numerous portfolios for large financial institutions;
- 27 golf courses in nine states;
- 10 pre-foreclosure sites in metro Chicago area;
- 20 sites in Michigan and 10 sites in Illinois for the Federal Deposit Insurance Corporation (FDIC); and,
- Nine truck sales/repair facilities in the metro Chicago area.

### Project Paul

Mr. Otto was approached by a long-time retail client to fast track analysis of a potential acquisition that operated approximately 700 retail locations in 30 states and Puerto Rico. Along with the client's counsel, he designed an alternative scope that included selected site reconnaissance using a mobile application and coordinated a high-level review of database listings. Deliverable was a report focused on metrics designed to evaluate risk across the portfolio and estimate potential environmental liabilities. Project was completed in less than three weeks.

### Disposition Portfolio

Apex performed approximately 100 Phase I ESAs over the course of a two year period to assist a publicly traded office REIT. Due diligence was performed to provide reports to perspective purchasers as well as provide the client with actionable intelligence on environmental issues such that they could gain specific knowledge on the cost and level of effort required to address documented issues. Apex also provided scope, cost, and timeline options on remedial alternatives so the client could accurately and efficiently analyze proposed cost reductions requested by prospective purchasers.

### Soldier Field/Chicago Park District Headquarters – Chicago

Performed a Phase I ESA, asbestos survey and limited Phase II sampling for the 75 year old Soldier Field sports stadium and adjacent four story 200,000 SF office structure. This project satisfied the environmental due diligence in preparation for the massive reconfiguration of this sports stadium.



**Brownfield Experience**

Mr. Otto participated in USEPA Region 5 Brownfield Grant Administration including one project with three separate remediation grants as well as work on a scattered site assessment grant; completing an Analysis of Brownfield Cleanup Alternatives (ABCA); preparation of USEPA Quality Assurance Project Plan (QAPP) and Sampling and Analysis Plans (SAPs); preparation of Quarterly Progress Reports; Community Outreach/Public Relations Plan preparation and implementation; Assessment, Cleanup, and Redevelopment Exchange System (ACRES) reporting; and, Illinois EPA Revolving Loan Fund Administration and Reporting with project budgets of up to \$750,000.

**Redevelopment Projects**McCormick Place Event Center and Hotel

Led a multi-disciplined team that performed site assessment, investigation, and remediation of two city blocks (3.5 acres) of former industrial property that is being redeveloped into a 10,000-seat event center and 50+ story hotel complex. Known issues include chlorinated solvents, USTs, fill material, hazardous soils, and asbestos. Project duties included analyzing the efficacy of various remedial technologies and the cost implications of the various methods using an Expected Value (EV) model. This high-profile, fast-track project was complicated by the presence of several designated historic buildings. Assessment and remediation are being routed through the IEPA SRP with regulatory closure expected in late-2017.

Whitney Young Public Library

Mr. Otto led a project team that assessed this existing library facility and adjoining former retail properties including a dry cleaner. The team evaluated several remedial technologies/costs and eventually designed a remedial scope of work utilizing in-situ chemical oxidation (ISCO) to assess chlorinated solvent impact to soil and groundwater and assisted the client in their pursuit of IEPA Brownfield Revolving Loan Fund (RLF) and EPA Brownfield Grant funding opportunities.

Brighton Park I Elementary School

Managed a project team that conducted focused and supplemental site investigation work consisting of soil sampling for a range of known contaminants in accordance with the IEPA SRP. This former manufacturing/vehicle repair facility was redeveloped to an elementary school. Known RECs included USTs as well as polynuclear aromatic (PNA) and metal impacted soils. Site investigation activities also included ground-penetrating radar (GPR), soil and groundwater sampling, test trenching, and asbestos-containing material (ACM) surveys. The project successfully received two No Further Remediation (NFR) letters from IEPA for this project.

The Madison at Racine

Apex performed Phase II ESA, asbestos testing, remediation cost estimation, Clean Construction Demolition Debris (CCDD) profiling (35 IAC 1100) as well as remediation oversight for 1200 Madison Racine, LLC in support of their acquisition of 1.1 acres of underutilized land. Past uses included a city of Chicago fleet garage, manufacturing, automobile storage, and a restaurant building. The desired reuse of the Site was a mid-rise, multi-family residential development. Regulatory closure was received in 2014.

**PROFESSIONAL AFFILIATIONS**

- Urban Land Institute (ULI) - Chicago Chapter

**PUBLICATIONS**

- City of Chicago Redevelopment Initiatives: Motor Row Study, *Renewal and Redevelopment*, September 2015.





**Matthew K. Otto**  
**National Program Manager**

20+ years of experience managing or directing thousands of environmental assessments, engineering studies and remedial actions at sites across the United States. Service areas include due diligence Phase I Environmental Site Assessments (ESAs); risk assessment; regulatory closure; complex remediation during site redevelopment; and, environmental strategy. A list of representative projects is provided below including 10 state and/or federally funded Brownfield assessment/remediation projects.

Currently, Mr. Otto manages Apex's relationships with a diverse group of clients including real estate investment trusts (REITs), retail chains, multi-family residential, industrial, and legal market sectors. Services performed include due diligence, site investigation, remediation, industrial hygiene, and stormwater.

Mr. Otto's business education included a tailored course of study that focused on the effects of the Environmental Protection Agency's (EPA) All Appropriate Inquiries (AAI) Rule on existing CERCLA case law, applying traditional business metrics to environmental project evaluation, and estimating environmental liabilities in real estate transactions.

**EDUCATION**

- B.A. in Biology, Augustana College, 1996; and,
- M.B.A. in International Business, Mercer University, 2006.

**PROFESSIONAL REGISTRATIONS/ CERTIFICATION/ TRAINING**

- ASTM Phase II Environmental Site Assessment Process Seminar; and,
- ASTM Vapor Encroachment Screen Seminar and Certification.

**GENERAL EXPERIENCE**

2012 – Present Apex Companies, LLC  
Roles progressing from Division Manager, Illinois to National Program Manager

2000 – 2012 Terracon Consultants, Inc.  
Roles progressing from Staff Scientist to Manager, Chicago Operations

1996 – 2000 Hygienetics Environmental Services, Inc.  
Project Scientist

**PROJECT EXPERIENCE**

**Phase I Environmental Site Assessments (ESAs) for National Clients**

Mr. Otto has personally performed over 500 ESAs in over 30 states. These ESAs have included detailed site investigation, sampling for asbestos, lead in water and paint, client interface, historical research and report preparation. He also annually oversees hundreds of assessments nationwide for clients. Project highlights include:

- Renaissance Hotel, Chicago, Illinois;
- 333 West Wacker Drive, Chicago, Illinois;
- Former Bulk Oil Facility, Edgewater, New Jersey;
- Bollman Hat Factory, Adamstown, Pennsylvania;
- 1401 Brickell Tower, Miami, Florida;
- Former Matsushita Facility, Mooresville, North Carolina;
- 488 Madison Avenue, New York, New York;
- Mono-Sol Manufacturing, Gary, Indiana;
- Old Orchard Shopping Mall, Skokie, Illinois;
- Former Riddell Manufacturing Facility, Chicago, Illinois;



- Former Bridgestone Manufacturing/Retail Facility, Chicago, Illinois;
- Civic Opera House, Chicago, Illinois;
- Water Tower Place Shopping Center, Chicago, Illinois;
- Former Benjamin Moore Paint Factory, Melrose Park, Illinois; and,
- Equitable Office Buildings, Chicago, Illinois and St. Louis, Missouri.

### **Complex ESAs**

Mr. Otto has extensive experience managing complex ESA projects in the city of Chicago. Below is a select list of projects. The 150+ year history of these parcels included extensive use of hazardous chemicals/petroleum products, Resource Conservation and Recovery Act (RCRA) issues, CERCLA, USTs, drums, and illegal dumping.

- Lake Calumet Parcels: Led a project team that conducted four ESAs on a total of 600 acres of former industrial property prior to acquisition by the Chicago Park District.
- Bubbly Creek: Led a project team that conducted an ESA on a 1.25 mile long section of the South Branch of the Chicago River with heavily industrialized parcels including manufacturing, foundries, and a manufactured gas plant (MGP) site. The assessed area included approximately 80 distinct parcels and was performed for the city of Chicago and utilized US Army Corps of Engineers funds.
- Kimball Park: Led a project team that conducted three ESAs on a former manufacturing property and adjoining railroad parcels. Environmental issues included historic manufacturing operations and documented chlorinated solvent contamination. Work conducted under a Federal Brownfield Grant.

### **Environmental Site Assessment Portfolios**

Duties included client interface, collection of reports from the regional offices, quality control of reports, summary of environmental issues, and final report preparation. Example portfolios included:

- 78 retail petroleum stations;
- 37 retail petroleum stations;
- 57 tractor trailer repair and tire service facilities in 15 states;
- Numerous portfolios for large financial institutions;
- 27 golf courses in nine states;
- 10 pre-foreclosure sites in metro Chicago area;
- 20 sites in Michigan and 10 sites in Illinois for the Federal Deposit Insurance Corporation (FDIC); and,
- Nine truck sales/repair facilities in the metro Chicago area.

### Project Paul

Mr. Otto was approached by a long-time retail client to fast track analysis of a potential acquisition that operated approximately 700 retail locations in 30 states and Puerto Rico. Along with the client's counsel, he designed an alternative scope that included selected site reconnaissance using a mobile application and coordinated a high-level review of database listings. Deliverable was a report focused on metrics designed to evaluate risk across the portfolio and estimate potential environmental liabilities. Project was completed in less than three weeks.

### Disposition Portfolio

Apex performed approximately 100 Phase I ESAs over the course of a two year period to assist a publicly traded office REIT. Due diligence was performed to provide reports to perspective purchasers as well as provide the client with actionable intelligence on environmental issues such that they could gain specific knowledge on the cost and level of effort required to address documented issues. Apex also provided scope, cost, and timeline options on remedial alternatives so the client could accurately and efficiently analyze proposed cost reductions requested by prospective purchasers.

### Soldier Field/Chicago Park District Headquarters – Chicago

Performed a Phase I ESA, asbestos survey and limited Phase II sampling for the 75 year old Soldier Field sports stadium and adjacent four story 200,000 SF office structure. This project satisfied the environmental due diligence in preparation for the massive reconfiguration of this sports stadium.



**Brownfield Experience**

Mr. Otto participated in USEPA Region 5 Brownfield Grant Administration including one project with three separate remediation grants as well as work on a scattered site assessment grant; completing an Analysis of Brownfield Cleanup Alternatives (ABCA); preparation of USEPA Quality Assurance Project Plan (QAPP) and Sampling and Analysis Plans (SAPs); preparation of Quarterly Progress Reports; Community Outreach/Public Relations Plan preparation and implementation; Assessment, Cleanup, and Redevelopment Exchange System (ACRES) reporting; and, Illinois EPA Revolving Loan Fund Administration and Reporting with project budgets of up to \$750,000.

**Redevelopment Projects**McCormick Place Event Center and Hotel

Led a multi-disciplined team that performed site assessment, investigation, and remediation of two city blocks (3.5 acres) of former industrial property that is being redeveloped into a 10,000-seat event center and 50+ story hotel complex. Known issues include chlorinated solvents, USTs, fill material, hazardous soils, and asbestos. Project duties included analyzing the efficacy of various remedial technologies and the cost implications of the various methods using an Expected Value (EV) model. This high-profile, fast-track project was complicated by the presence of several designated historic buildings. Assessment and remediation are being routed through the IEPA SRP with regulatory closure expected in late-2017.

Whitney Young Public Library

Mr. Otto led a project team that assessed this existing library facility and adjoining former retail properties including a dry cleaner. The team evaluated several remedial technologies/costs and eventually designed a remedial scope of work utilizing in-situ chemical oxidation (ISCO) to assess chlorinated solvent impact to soil and groundwater and assisted the client in their pursuit of IEPA Brownfield Revolving Loan Fund (RLF) and EPA Brownfield Grant funding opportunities.

Brighton Park I Elementary School

Managed a project team that conducted focused and supplemental site investigation work consisting of soil sampling for a range of known contaminants in accordance with the IEPA SRP. This former manufacturing/vehicle repair facility was redeveloped to an elementary school. Known RECs included USTs as well as polynuclear aromatic (PNA) and metal impacted soils. Site investigation activities also included ground-penetrating radar (GPR), soil and groundwater sampling, test trenching, and asbestos-containing material (ACM) surveys. The project successfully received two No Further Remediation (NFR) letters from IEPA for this project.

The Madison at Racine

Apex performed Phase II ESA, asbestos testing, remediation cost estimation, Clean Construction Demolition Debris (CCDD) profiling (35 IAC 1100) as well as remediation oversight for 1200 Madison Racine, LLC in support of their acquisition of 1.1 acres of underutilized land. Past uses included a city of Chicago fleet garage, manufacturing, automobile storage, and a restaurant building. The desired reuse of the Site was a mid-rise, multi-family residential development. Regulatory closure was received in 2014.

**PROFESSIONAL AFFILIATIONS**

- Urban Land Institute (ULI) - Chicago Chapter

**PUBLICATIONS**

- City of Chicago Redevelopment Initiatives: Motor Row Study, *Renewal and Redevelopment*, September 2015.

