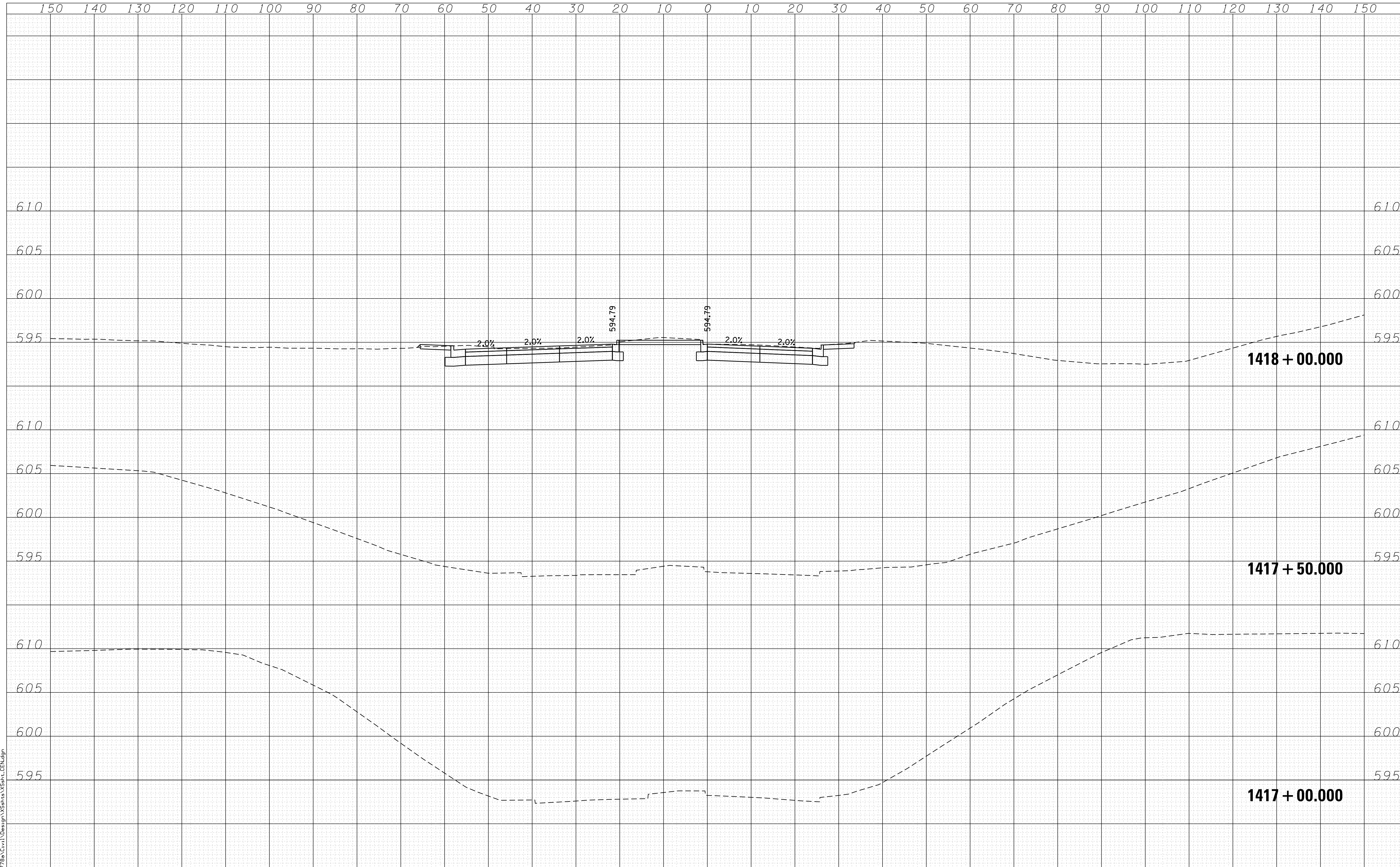


FINAL SURVEY	SURVEYED	DATE
NOTE BOOK	PLOTTED	BY
NO.	TEMPLATE	
	AREAS CHECKED	

ORIGINAL SURVEY	SURVEYED	DATE
NOTE BOOK	PLOTTED	BY
NO.	TEMPLATE	
	AREAS CHECKED	



FILE NAME = I:\1678a\Civil\Design\XSections\XSec1417.dgn

**PARSONS BRINCKERHOFF**  
 30 N. LaSalle Street, Suite 4200  
 Chicago, IL 60602  
 (312) 782-8150 FAX# (312) 782-1684

USER NAME = *USER*	DESIGNED - ADR	REVISÉD -
	DRAWN - ADR	REVISÉD -
PLOT SCALE = 1"=10' (H) 1"=5' (V)	CHECKED - BK	REVISÉD -
PLOT DATE = 9/2/2014	DATE - 07/28/14	REVISÉD -

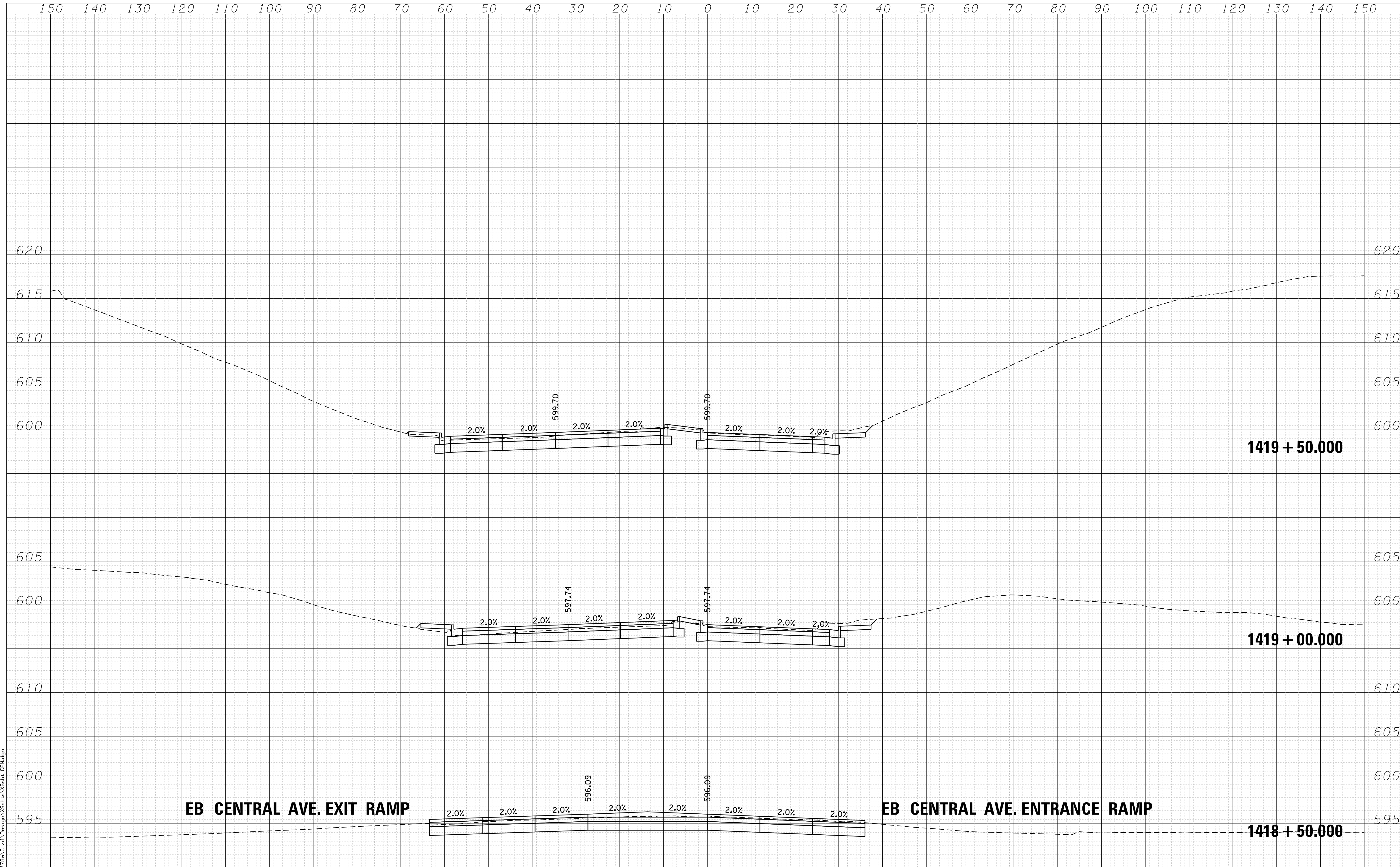
**STATE OF ILLINOIS  
 DEPARTMENT OF TRANSPORTATION**

**I-290 PHASE 1 STUDY  
 PRELIMINARY CROSS SECTIONS  
 LOCATION**  
 SCALE: H:1"=10', V:1"=5' SHEET 1 OF SHEETS STA. 1417+00.000 TO STA.1418+00.000

F.A. RTE.	SECTION	COUNTY	TOTAL SHEETS	SHEET NO.
		COOK	1	1
CONTRACT NO.				
ILLINOIS FED. AID PROJECT				

DATE	
BY	
FINAL SURVEY NO.	
SURVEYED PLOTTED AREAS CHECKED	
NOTE BOOK NO.	
TEMPLATE AREAS CHECKED	

DATE	
BY	
ORIGINAL SURVEY NO.	
SURVEYED PLOTTED AREAS CHECKED	
NOTE BOOK NO.	
TEMPLATE AREAS CHECKED	

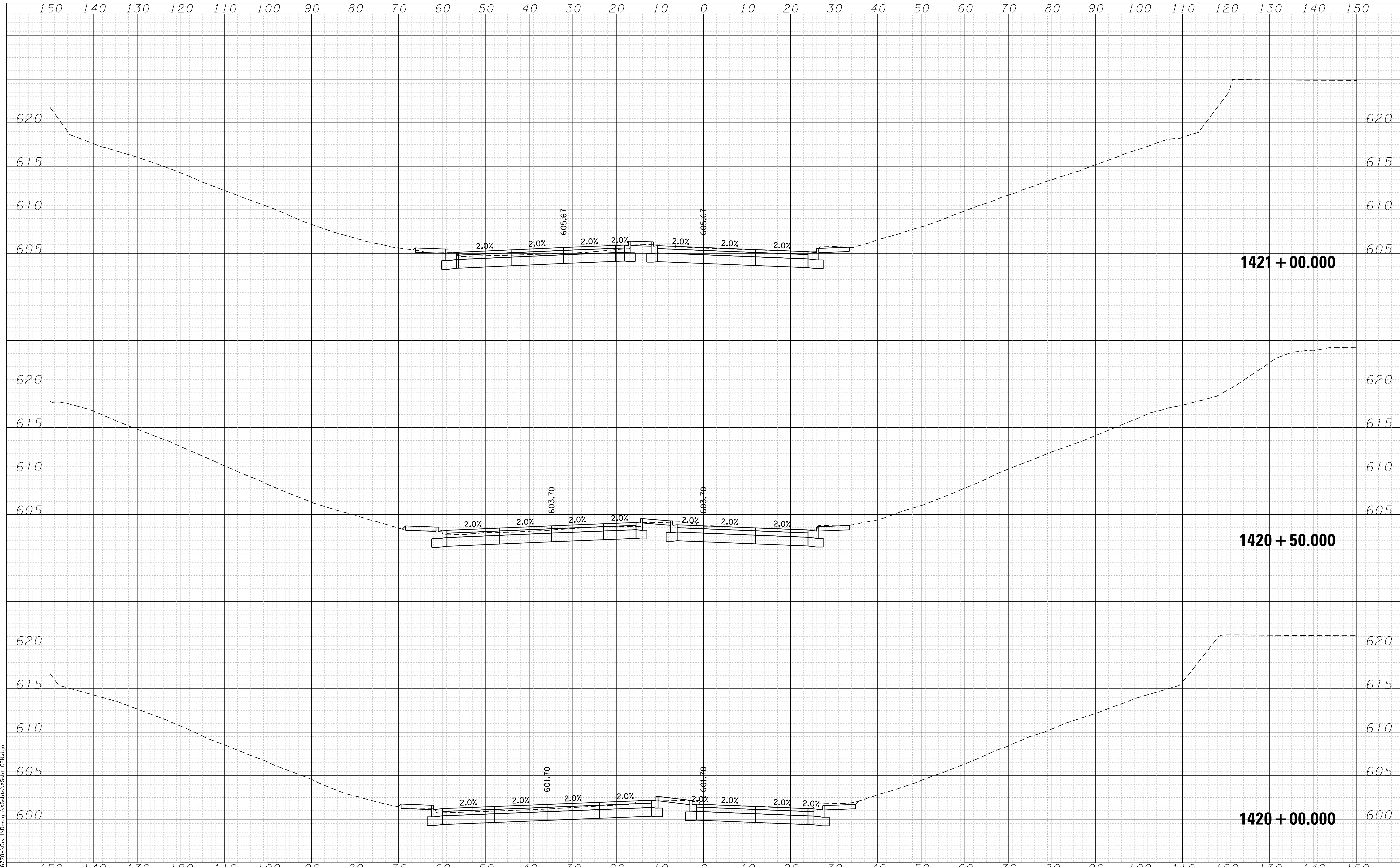


**EB CENTRAL AVE. EXIT RAMP**

**EB CENTRAL AVE. ENTRANCE RAMP**

DATE	
BY	
SURVEYED	
PLOTTED	
TEMPLATE	
AREAS	
CHECKED	
FINAL SURVEY NOTE BOOK NO.	

DATE	
BY	
SURVEYED	
PLOTTED	
TEMPLATE	
AREAS	
CHECKED	
ORIGINAL SURVEY NOTE BOOK NO.	



FILE NAME = I:\1678a\Civil\Drawings\Xsections\XSec1420.dgn

**PARSONS BRINCKERHOFF**  
 30 N. LaSalle Street, Suite 4200  
 Chicago, IL 60602  
 (312) 782-8150 FAX# (312) 782-1684

USER NAME = *USER*	DESIGNED - ADR	REVISÉD -
	DRAWN - ADR	REVISÉD -
PLOT SCALE = 1"=10' (H) 1"=5' (V)	CHECKED - BK	REVISÉD -
PLOT DATE = 9/2/2014	DATE - 07/28/14	REVISÉD -

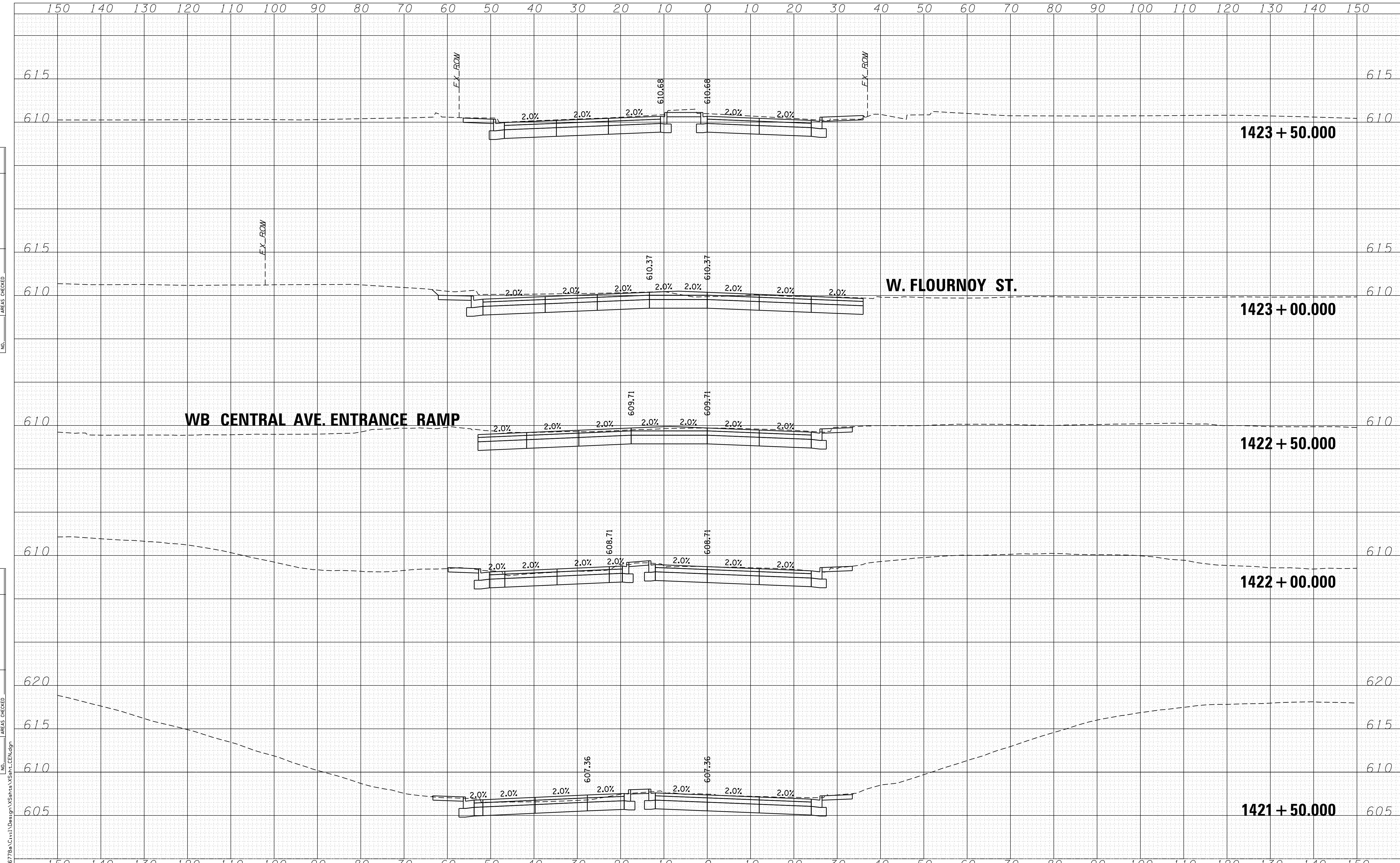
**STATE OF ILLINOIS  
 DEPARTMENT OF TRANSPORTATION**

**I-290 PHASE 1 STUDY  
 PRELIMINARY CROSS SECTIONS  
 LOCATION**  
 SCALE: H:1"=10', V:1"=5' SHEET 3 OF SHEETS STA. 1420+00.000 TO STA.1421+00.000

F.A. RTE.	SECTION	COUNTY	TOTAL SHEETS	SHEET NO.
		COOK	3	3
CONTRACT NO.				
ILLINOIS FED. AID PROJECT				

DATE	
BY	
FINAL SURVEY	
SURVEYED	
NOTE BOOK	
NO.	
PLOTTED	
TEMPLATE	
AREAS CHECKED	

DATE	
BY	
ORIGINAL SURVEY	
SURVEYED	
NOTE BOOK	
NO.	
PLOTTED	
TEMPLATE	
AREAS CHECKED	



PARSONS BRINCKERHOFF  
 30 N. LaSalle Street, Suite 4200  
 Chicago, IL 60602  
 (312) 782-8150 FAX# (312) 782-1684

USER NAME = *\$USER*	DESIGNED - ADR	REVISIED -
	DRAWN - ADR	REVISIED -
PLOT SCALE = 1"=10' (H) 1"=5' (V)	CHECKED - BK	REVISIED -
PLOT DATE = 9/2/2014	DATE - 07/28/14	REVISIED -

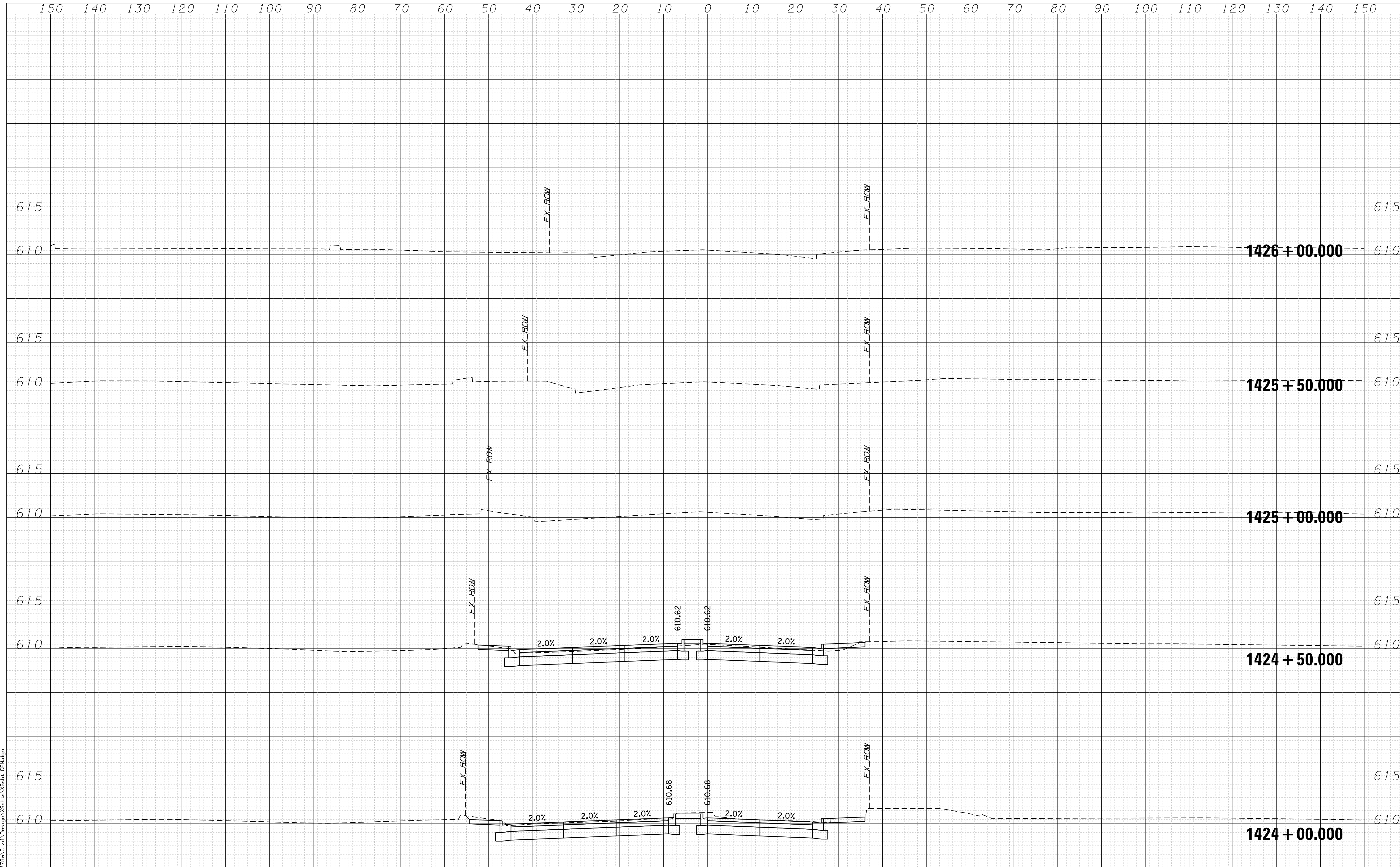
STATE OF ILLINOIS  
 DEPARTMENT OF TRANSPORTATION

I-290 PHASE 1 STUDY  
 PRELIMINARY CROSS SECTIONS  
 LOCATION  
 SCALE: H:1"=10', V:1"=5' SHEET 4 OF SHEETS STA. 1421+50.000 TO STA.1423+50.000

F.A. RTE.	SECTION	COUNTY	TOTAL SHEETS	SHEET NO.
		COOK	4	4
CONTRACT NO.				
ILLINOIS FED. AID PROJECT				

DATE	
BY	
FINAL SURVEY	SURVEYED
NOTE BOOK	PLOTTED
NO.	AREAS CHECKED

DATE	
BY	
ORIGINAL SURVEY	SURVEYED
NOTE BOOK	PLOTTED
NO.	AREAS CHECKED



FILE NAME = I:\1678a\Civil\Drawings\Xsections\XSec1.dwg

**PARSONS BRINCKERHOFF**  
 30 N. LaSalle Street, Suite 4200  
 Chicago, IL 60602  
 (312) 782-8150 FAX# (312) 782-1684

USER NAME	= \$USER\$
DESIGNED	- ADR
DRAWN	- ADR
CHECKED	- BK
DATE	- 07/28/14

REVISD	-
REVISD	-
REVISD	-
REVISD	-

**STATE OF ILLINOIS  
 DEPARTMENT OF TRANSPORTATION**

**I-290 PHASE 1 STUDY  
 PRELIMINARY CROSS SECTIONS  
 LOCATION**

SCALE: H:1"=10', V:1"=5' SHEET 5 OF SHEETS STA. 1424+00.000 TO STA.1426+00.000

F.A. RTE.	SECTION	COUNTY	TOTAL SHEETS	SHEET NO.
		COOK	5	5
CONTRACT NO.				
ILLINOIS FED. AID PROJECT				