



environmental services, inc.

December 21, 2021

Mr. Anthony M. Turano
Manager
Turano Baking Company
6501 West Roosevelt Road
Berwyn, Illinois 60402

Re: Records Search with Risk Assessment

Location: 6536 Roosevelt Road
Oak Park, Illinois

Project #: 24536-1221

Dear Mr. Turano:

EPS Environmental Services, Inc. (EPS Environmental) has prepared a Records Search with Risk Assessment (the Evaluation) for the above referenced location (the Property). As a physical inspection of the Property was not requested, EPS Environmental estimated the addresses of the adjacent sites and un-mappable sites. Moreover, only limited historical research was conducted as part of this Evaluation. As such, EPS Environmental cannot categorically render an opinion regarding historical operations conducted on the Property or potential effects on the Property's subsurface conditions. It should be noted, only a Phase I Environmental Site Assessment performed by an environmental professional within the last 180 days can provide information regarding the environmental risk for any property and to qualify for landowner liability protection under the Comprehensive Environmental Response Compensation and Liability Act (CERCLA) in conjunction with the user requirements as defined in 40 Code of Federal Regulations (CFR) Part 312. Following are the results of the Evaluation.

Records Search

Federal and State databases were reviewed by Environmental Data Resources, Inc. (EDR) for recorded environmental concerns on the Property and known sites within the Approximate Minimum Search Distance, as designated in the American Society for Testing and Materials (ASTM) Standard E 1527-13. See Appendix A for a copy of the database report.

Property

The Property was not identified on the environmental databases reviewed.



Adjacent Sites

South Adjacent Sites

A south adjacent site was identified on the Office of the Illinois State Fire Marshal (OSFM) registered Underground Storage tank (UST) database with one (1) exempt from registration (removed), 1,000-gallon heating oil UST and two (2) exempt from registration, 550-gallon heating oil USTs and on the Illinois Environmental Protection Agency (IEPA) Leaking Underground Storage Tank (LUST) database with a reported release (e.g. spills, overfills and/or leaks) of other petroleum in 2006 (incident #: 20061505) under the facility name Homeworks Development Co./Elmvan, 6539-6541 West Roosevelt Road. According to the LUST database, the incident remains “open” (e.g., unresolved, testing/remediation incomplete and/or discontinued). Based on the physical distance from the Property (across West Roosevelt Road), this site should not present a readily apparent environmental concern to the Property.

An additional south adjacent site was identified on the OSFM registered UST database under the facility names Turano Baking Co. (6527-6535 West Roosevelt Road/6519 West Roosevelt Road/6527 West Roosevelt Road/6425-6519 West Roosevelt Road) and House of Vinyl (6527 West Roosevelt Road) with the following USTs:

Quantity	Size – Gallons	Contents	Status
1	2,000	Heating oil	Removed
1	500	Heating oil	Removed
1	2,000	Fuel oil	Abandoned in place
1	550	Gasoline	Exempt from registration (removed)
1	1,000	Gasoline	Exempt from registration (removed)
1	550	Used oil	Exempt from registration (removed)
1	300	Used oil	Removed

Additionally, this site was identified on the IEPA LUST database with reported releases of gasoline and used oil in 2001 (incident #: 20010415), used oil in 2002 (incident #: 20020271) and of other petroleum in 2004 (incident #: 20040434) under the facility name Turano Baking (6519 & 6425-6519 West Roosevelt Road). According to the LUST database, the incidents were issued No Further Remediation (NFR) letters dated February 19, 2003, August 13, 2003 and October 17, 2003, respectively. The NFR letters signify applicable regulatory requirements have been achieved, corrective actions have been completed, and no further remediation is necessary for the protection of human health and safety or the environment. Based on the physical distance from the Property (across West Roosevelt Road) and issuance of the NFR letters, this site should not present a readily apparent environmental concern to the Property.



Remaining Listed Sites

Based on the physical distances from the Property, the remaining listed sites identified within the designated search radii should not present a readily apparent environmental concern to the Property.

Historical Information

Sanborn Fire Insurance Maps (Sanborns) for the years 1908, 1919, 1929, 1947, 1950, 1951 and 1975 provided by EDR

The Sanborns were reviewed for keywords and/or symbols of environmental significance (e.g., filling stations, drycleaners, tanks, etc.) for the Property and nearby sites. The Property is depicted as vacant city lots on the 1908 Sanborn; as a roofing warehouse on the 1947 and 1950 Sanborns; and with a storefront on the 1975 Sanborn. It should be noted, the Property was not depicted on the 1919, 1929, and 1951 Sanborns.

In general, the adjacent sites are depicted as vacant city lots and with storefronts, dwellings, an auto sales & service facility, roofing storage and/or with a printing facility on the Sanborns reviewed. There were no USTs or chemical storage areas depicted on the Property or immediate adjacent sites on the Sanborns reviewed. See Appendix B, Historical Information for a copy of the Sanborns reviewed.

Historical Aerial Photographs (Aerials) for the years 1939, 1951, 1962, 1971, 1978, 1999, 2005, 2010, 2015 and 2021 obtained from the United States Geological Survey (USGS)

The Aerials were reviewed for environmentally significant features, such as disturbed upper soil layers, dumping, large tanks, etc., for the Property and immediate adjacent sites. The Property is depicted as developed with a commercial type structure on the 1939 Aerial; with an addition on the 1951 through 2015 Aerials; and a vacant lot (former structure razed) on the 2021 Aerial.

In general, the adjacent sites are depicted as a parking lot and developed with commercial and/or residential type structures on the Aerials reviewed. There was no evidence of significant disturbance of upper soil layers or signs of open dumping on the Property or immediate adjacent sites on the Aerials reviewed. See Appendix B, Historical Information for a copy of the Aerials reviewed.

Historical City Telephone Directories/Abstract provided by Historical Information Gatherers, Inc. (HIG)

Historical city telephone directories/abstracts were reviewed for the Property. The city directory search utilizes business and telephone directories to list individuals and/or companies associated with a specific address. Listings for the Property (1969-2017) included Eck & Sons INC (1969-1981) and Salvation Army Thrift Store (1995-2017). Review of the city directory search/abstracts



identified no listings of environmental significance (e.g. manufacturing, dry cleaners, etc.) for the Property. See Appendix B, Historical Information for a copy of the city directory search reviewed.

Risk Assessment Results

Based on the review and evaluation of the records search, EPS Environmental opines the Property is at a “*low risk*” for contamination to be present.

This Evaluation has been conducted and this Report has been prepared exclusively for Turano Baking Company (the Client) and it is intended that only the Client will rely on the Evaluation and Report. The Evaluation and Report will be solely for the benefit of the Client and may not be relied upon by other parties.

As always, EPS Environmental appreciates the opportunity to have been of service. Should you have any questions regarding this Report or should your future needs require our services, please feel free to call.

Sincerely,

A handwritten signature in black ink, appearing to read 'Samuel T. Bodine', written in a cursive style.

Samuel T. Bodine
Senior Project Manager

Attachments



APPENDIX A

ENVIRONMENTAL DATABASE REPORT

Customized for

Environmental Services, Inc.

Project: 24536-1221

6536 Roosevelt Road

6536 Roosevelt Road

Oak Park, IL 60304

Inquiry Number: 6791457.1s

December 16, 2021

EDR Environmental Review Report



6 Armstrong Road, 4th floor
Shelton, CT 06484
Toll Free: 800.352.0050
www.edrnet.com

Thank you for your business.
Please contact EDR at 1-800-352-0050
with any questions or comments.

Disclaimer - Copyright and Trademark Notice

This Report contains certain information obtained from a variety of public and other sources reasonably available to Environmental Data Resources, Inc. It cannot be concluded from this Report that coverage information for the target and surrounding properties does not exist from other sources. **NO WARRANTY EXPRESSED OR IMPLIED, IS MADE WHATSOEVER IN CONNECTION WITH THIS REPORT. ENVIRONMENTAL DATA RESOURCES, INC. SPECIFICALLY DISCLAIMS THE MAKING OF ANY SUCH WARRANTIES, INCLUDING WITHOUT LIMITATION, MERCHANTABILITY OR FITNESS FOR A PARTICULAR USE OR PURPOSE. ALL RISK IS ASSUMED BY THE USER. IN NO EVENT SHALL ENVIRONMENTAL DATA RESOURCES, INC. BE LIABLE TO ANYONE, WHETHER ARISING OUT OF ERRORS OR OMISSIONS, NEGLIGENCE, ACCIDENT OR ANY OTHER CAUSE, FOR ANY LOSS OF DAMAGE, INCLUDING, WITHOUT LIMITATION, SPECIAL, INCIDENTAL, CONSEQUENTIAL, OR EXEMPLARY DAMAGES. ANY LIABILITY ON THE PART OF ENVIRONMENTAL DATA RESOURCES, INC. IS STRICTLY LIMITED TO A REFUND OF THE AMOUNT PAID FOR THIS REPORT.** Purchaser accepts this Report "AS IS". Any analyses, estimates, ratings, environmental risk levels or risk codes provided in this Report are provided for illustrative purposes only, and are not intended to provide, nor should they be interpreted as providing any facts regarding, or prediction or forecast of, any environmental risk for any property. Only a Phase I Environmental Site Assessment performed by an environmental professional can provide information regarding the environmental risk for any property. Additionally, the information provided in this Report is not to be construed as legal advice.

Copyright 2020 by Environmental Data Resources, Inc. All rights reserved. Reproduction in any media or format, in whole or in part, of any report or map of Environmental Data Resources, Inc., or its affiliates, is prohibited without prior written permission.

EDR and its logos (including Sanborn and Sanborn Map) are trademarks of Environmental Data Resources, Inc. or its affiliates. All other trademarks used herein are the property of their respective owners.

EXECUTIVE SUMMARY

TARGET PROPERTY INFORMATION

ADDRESS

6536 ROOSEVELT ROAD
OAK PARK, IL 60304

COORDINATES

Latitude (North): 41.8655200 - 41° 51' 55.87"
Longitude (West): 87.7881570 - 87° 47' 17.36"
Universal Transverse Mercator: Zone 16
UTM X (Meters): 434587.4
UTM Y (Meters): 4634932.0
Elevation: 622 ft. above sea level

USGS TOPOGRAPHIC MAP ASSOCIATED WITH TARGET PROPERTY

Target Property Map: 10736422 BERWYN, IL
Version Date: 2018

North Map: 10735958 RIVER FOREST, IL
Version Date: 2018

TARGET PROPERTY SEARCH RESULTS

The target property was not listed in any of the databases searched by EDR.

DATABASES WITH NO MAPPED SITES

No mapped sites were found in EDR's search of available ("reasonably ascertainable ") government records either on the target property or within the search radius around the target property for the following databases:

STANDARD ENVIRONMENTAL RECORDS

Lists of Federal NPL (Superfund) sites

NPL..... National Priority List
Proposed NPL..... Proposed National Priority List Sites
NPL LIENS..... Federal Superfund Liens

Lists of Federal Delisted NPL sites

Delisted NPL..... National Priority List Deletions

Lists of Federal sites subject to CERCLA removals and CERCLA orders

FEDERAL FACILITY..... Federal Facility Site Information listing

EXECUTIVE SUMMARY

SEMS..... Superfund Enterprise Management System

Lists of Federal CERCLA sites with NFRAP

SEMS-ARCHIVE..... Superfund Enterprise Management System Archive

Lists of Federal RCRA facilities undergoing Corrective Action

CORRACTS..... Corrective Action Report

Lists of Federal RCRA TSD facilities

RCRA-TSDF..... RCRA - Treatment, Storage and Disposal

Lists of Federal RCRA generators

RCRA-LQG..... RCRA - Large Quantity Generators

RCRA-SQG..... RCRA - Small Quantity Generators

Federal institutional controls / engineering controls registries

LUCIS..... Land Use Control Information System

US ENG CONTROLS..... Engineering Controls Sites List

US INST CONTROLS..... Institutional Controls Sites List

Federal ERNS list

ERNS..... Emergency Response Notification System

Lists of state- and tribal hazardous waste facilities

SSU..... State Sites Unit Listing

Lists of state and tribal landfills and solid waste disposal facilities

SWF/LF..... Available Disposal for Solid Waste in Illinois - Solid Waste Landfills Subject to State Surcharge

CCDD..... Clean Construction or Demolition Debris

LF SPECIAL WASTE..... Special Waste Site List

IL NIPC..... Solid Waste Landfill Inventory

Lists of state and tribal leaking storage tanks

INDIAN LUST..... Leaking Underground Storage Tanks on Indian Land

LUST TRUST..... Underground Storage Tank Fund Payment Priority List

Lists of state and tribal registered storage tanks

FEMA UST..... Underground Storage Tank Listing

AST..... Above Ground Storage Tanks

INDIAN UST..... Underground Storage Tanks on Indian Land

State and tribal institutional control / engineering control registries

ENG CONTROLS..... Sites with Engineering Controls

EXECUTIVE SUMMARY

Lists of state and tribal voluntary cleanup sites

INDIAN VCP..... Voluntary Cleanup Priority Listing

Lists of state and tribal brownfield sites

BROWNFIELDS..... Municipal Brownfields Redevelopment Grant Program Project Descriptions

ADDITIONAL ENVIRONMENTAL RECORDS

Local Brownfield lists

US BROWNFIELDS..... A Listing of Brownfields Sites

Local Lists of Landfill / Solid Waste Disposal Sites

INDIAN ODI..... Report on the Status of Open Dumps on Indian Lands
DEBRIS REGION 9..... Torres Martinez Reservation Illegal Dump Site Locations
ODI..... Open Dump Inventory
IHS OPEN DUMPS..... Open Dumps on Indian Land

Local Lists of Hazardous waste / Contaminated Sites

US HIST CDL..... Delisted National Clandestine Laboratory Register
CDL..... Meth Drug Lab Site Listing
US CDL..... National Clandestine Laboratory Register

Local Lists of Registered Storage Tanks

TANKS..... CDPH Storage Tanks Listing

Local Land Records

LIENS 2..... CERCLA Lien Information

Records of Emergency Release Reports

HMIRS..... Hazardous Materials Information Reporting System
SPILLS..... State spills
SPILLS 90..... SPILLS 90 data from FirstSearch

Other Ascertainable Records

FUDS..... Formerly Used Defense Sites
DOD..... Department of Defense Sites
SCRD DRYCLEANERS..... State Coalition for Remediation of Drycleaners Listing
US FIN ASSUR..... Financial Assurance Information
EPA WATCH LIST..... EPA WATCH LIST
2020 COR ACTION..... 2020 Corrective Action Program List
TSCA..... Toxic Substances Control Act
TRIS..... Toxic Chemical Release Inventory System
SSTS..... Section 7 Tracking Systems
ROD..... Records Of Decision

EXECUTIVE SUMMARY

RMP.....	Risk Management Plans
RAATS.....	RCRA Administrative Action Tracking System
PRP.....	Potentially Responsible Parties
PADS.....	PCB Activity Database System
ICIS.....	Integrated Compliance Information System
FTTS.....	FIFRA/ TSCA Tracking System - FIFRA (Federal Insecticide, Fungicide, & Rodenticide Act)/TSCA (Toxic Substances Control Act)
MLTS.....	Material Licensing Tracking System
COAL ASH DOE.....	Steam-Electric Plant Operation Data
COAL ASH EPA.....	Coal Combustion Residues Surface Impoundments List
PCB TRANSFORMER.....	PCB Transformer Registration Database
RADINFO.....	Radiation Information Database
HIST FTTS.....	FIFRA/TSCA Tracking System Administrative Case Listing
DOT OPS.....	Incident and Accident Data
CONSENT.....	Superfund (CERCLA) Consent Decrees
INDIAN RESERV.....	Indian Reservations
FUSRAP.....	Formerly Utilized Sites Remedial Action Program
UMTRA.....	Uranium Mill Tailings Sites
LEAD SMELTERS.....	Lead Smelter Sites
US AIRS.....	Aerometric Information Retrieval System Facility Subsystem
US MINES.....	Mines Master Index File
ABANDONED MINES.....	Abandoned Mines
FINDS.....	Facility Index System/Facility Registry System
DOCKET HWC.....	Hazardous Waste Compliance Docket Listing
ECHO.....	Enforcement & Compliance History Information
UXO.....	Unexploded Ordnance Sites
FUELS PROGRAM.....	EPA Fuels Program Registered Listing
AIRS.....	Air Inventory Listing
ASBESTOS.....	ASBESTOS
BOL.....	Bureau of Land Inventory Database
CHICAGO ENV.....	Environmental Records Dataset
COAL ASH.....	Coal Ash Site Listing
DRYCLEANERS.....	Illinois Licensed Drycleaners
Financial Assurance.....	Financial Assurance Information Listing
HWAR.....	Hazard Waste Annual Report
IMPDMNT.....	Surface Impoundment Inventory
NPDES.....	A Listing of Active Permits
PIMW.....	Potentially Infectious Medical Waste
TIER 2.....	Tier 2 Information Listing
UIC.....	Underground Injection Wells
MINES MRDS.....	Mineral Resources Data System

EDR RECOVERED GOVERNMENT ARCHIVES

Exclusive Recovered Govt. Archives

RGA HWS.....	Recovered Government Archive State Hazardous Waste Facilities List
RGA LF.....	Recovered Government Archive Solid Waste Facilities List
RGA LUST.....	Recovered Government Archive Leaking Underground Storage Tank

SURROUNDING SITES: SEARCH RESULTS

Surrounding sites were identified in the following databases.

EXECUTIVE SUMMARY

Elevations have been determined from the USGS Digital Elevation Model and should be evaluated on a relative (not an absolute) basis. Relative elevation information between sites of close proximity should be field verified. Sites with an elevation equal to or higher than the target property have been differentiated below from sites with an elevation lower than the target property.

Page numbers and map identification numbers refer to the EDR Radius Map report where detailed data on individual sites can be reviewed.

Sites listed in ***bold italics*** are in multiple databases.

Unmappable (orphan) sites are not considered in the foregoing analysis.

STANDARD ENVIRONMENTAL RECORDS

Lists of Federal RCRA generators

RCRA-VSQG: RCRAInfo is EPA's comprehensive information system, providing access to data supporting the Resource Conservation and Recovery Act (RCRA) of 1976 and the Hazardous and Solid Waste Amendments (HSWA) of 1984. The database includes selective information on sites which generate, transport, store, treat and/or dispose of hazardous waste as defined by the Resource Conservation and Recovery Act (RCRA). Very small quantity generators (VSQGs) generate less than 100 kg of hazardous waste, or less than 1 kg of acutely hazardous waste per month.

A review of the RCRA-VSQG list, as provided by EDR, and dated 09/13/2021 has revealed that there are 2 RCRA-VSQG sites within approximately 0.25 miles of the target property.

<u>Equal/Higher Elevation</u>	<u>Address</u>	<u>Direction / Distance</u>	<u>Map ID</u>	<u>Page</u>
<i>GLKW PROPERTIES</i> EPA ID:: ILD050564772	<i>6440 W ROOSEVELT RD</i>	<i>E 0 - 1/8 (0.112 mi.)</i>	<i>B11</i>	<i>18</i>
<i>WALGREENS #5235</i> EPA ID:: ILR000112243	<i>6412 ROOSEVELT RD</i>	<i>E 1/8 - 1/4 (0.170 mi.)</i>	<i>D17</i>	<i>25</i>

Lists of state and tribal leaking storage tanks

LUST: The Leaking Underground Storage Tank Incident Reports contain an inventory of reported leaking underground storage tank incidents. The data come from the Illinois Environmental Protection Agency's LUST Incident Report.

A review of the LUST list, as provided by EDR, and dated 07/19/2021 has revealed that there are 18 LUST sites within approximately 0.5 miles of the target property.

<u>Equal/Higher Elevation</u>	<u>Address</u>	<u>Direction / Distance</u>	<u>Map ID</u>	<u>Page</u>
<i>HOMEWERKS DEVELOPMEN</i> Incident Num: 20061505 IL EPA Id: 310215142	<i>6539-6541 WEST ROOSE</i>	<i>SSW 0 - 1/8 (0.015 mi.)</i>	<i>A1</i>	<i>7</i>
<i>TURANO BAKING COMPAN</i> NFA/NFR Letter: 2003-02-19 Incident Num: 20010415 IL EPA Id: 310215115	<i>6519 WEST ROOSEVELT</i>	<i>SE 0 - 1/8 (0.038 mi.)</i>	<i>A6</i>	<i>12</i>
<i>GLKW PROPERTIES</i> NFA/NFR Letter: 2005-07-21	<i>6440 WEST ROOSEVELT</i>	<i>E 0 - 1/8 (0.112 mi.)</i>	<i>B9</i>	<i>16</i>

EXECUTIVE SUMMARY

NFA/NFR Letter: 1996-10-31 Incident Num: 20050334 Incident Num: 892155 IL EPA Id: 312255014				
TURANO BAKING CO. NFA/NFR Letter: 2003-08-13 Incident Num: 20020271 IL EPA Id: 310215115	6425-6519 WEST ROOSE	E 1/8 - 1/4 (0.140 mi.)	B13	22
TURANO BAKING CO. NFA/NFR Letter: 2003-10-17 Incident Num: 20030434 IL EPA Id: 310215115	6425-6535 WEST ROOSE	E 1/8 - 1/4 (0.140 mi.)	B15	24
6412 ROOSEVELT ROAD NFA/NFR Letter: 2008-03-21 Incident Num: 20000547 Incident Num: 20010891 Incident Num: 992185 IL EPA Id: 312255159	6400 WEST ROOSEVELT	E 1/8 - 1/4 (0.199 mi.)	D21	39
OAK PARK SCHOOL DIST NFA/NFR Letter: 2006-12-06 Incident Num: 20060953 IL EPA Id: 312255245	1125 S CUYLER AVE	ENE 1/4 - 1/2 (0.305 mi.)	27	48
PARK DISTRICT OF OAK Incident Num: 20100811 IL EPA Id: 312255149	615 GARFIELD STREET	N 1/4 - 1/2 (0.405 mi.)	30	52
RUSSO AUTO SERVICE NFA/NFR Letter: 2008-05-30 Incident Num: 941009 IL EPA Id: 312255110	945 SOUTH OAK PARK A	NW 1/4 - 1/2 (0.457 mi.)	35	60
Lower Elevation	Address	Direction / Distance	Map ID	Page
CIRCLE K #6759 NFA/NFR Letter: 2008-12-09 Incident Num: 20051291 IL EPA Id: 310215032	6405 WEST ROOSEVELT	E 1/8 - 1/4 (0.192 mi.)	D18	28
KAPIL SINGH, LLC Incident Num: 20200689 IL EPA Id: 310215134	6347 WEST ROOSEVELT	E 1/8 - 1/4 (0.227 mi.)	E23	44
GO-TANE SERVICE STAT Incident Num: 20050173 IL EPA Id: 310215134	6347 WEST ROOSEVELT	E 1/8 - 1/4 (0.227 mi.)	E25	47
CAMARGO'S AUTO & TIR Incident Num: 20110657 IL EPA Id: 310215025	6321 WEST ROOSEVELT	E 1/4 - 1/2 (0.292 mi.)	26	48
VACANT PARKING LOT NFA/NFR Letter: 2004-03-30 Incident Num: 20031714 IL EPA Id: 312255194	6830 WEST ROOSEVELT	W 1/4 - 1/2 (0.363 mi.)	F28	50
GRANATO, DONALD G. & NFA/NFR Letter: 1997-11-03	6833 WEST ROOSEVELT	W 1/4 - 1/2 (0.373 mi.)	F29	52

EXECUTIVE SUMMARY

Incident Num: 971066
IL EPA Id: 310215098

EBENEZER CHRISTIAN R NFA/NFR Letter: 2006-01-18 Incident Num: 20050978 IL EPA Id: 310215136	1240 HARVEY AVENUE	ESE 1/4 - 1/2 (0.409 mi.)	31	54
PARKWYN FUNERAL HOME NFA/NFR Letter: 2004-09-28 Incident Num: 20031511 IL EPA Id: 310215129	6901 WEST ROOSEVELT	W 1/4 - 1/2 (0.421 mi.)	32	55
ASSOCIATE TIRE & BAT Incident Num: 20200127 IL EPA Id: 312250001	6212 WEST ROOSEVELT	E 1/4 - 1/2 (0.430 mi.)	G33	55

Lists of state and tribal registered storage tanks

UST: The Underground Storage Tank database contains registered USTs. USTs are regulated under Subtitle I of the Resource Conservation and Recovery Act (RCRA). The data come from the Illinois State Fire Marshal's STC Facility List.

A review of the UST list, as provided by EDR, and dated 07/19/2021 has revealed that there are 14 UST sites within approximately 0.25 miles of the target property.

<u>Equal/Higher Elevation</u>	<u>Address</u>	<u>Direction / Distance</u>	<u>Map ID</u>	<u>Page</u>
HOMEWORKS DEVELOPMEN Tank Status: Removed Tank Status: Pre 1974 Status: EXEMPT Facility Id: 2043489	6539-6541 W ROOSEVEL	SSW 0 - 1/8 (0.015 mi.)	A2	7
TURANO BAKING COMPAN Tank Status: Removed Status: EXEMPT Facility Id: 2041378	6527-6535 W ROOSEVEL	SSE 0 - 1/8 (0.021 mi.)	A3	9
HOUSE OF VINYL Tank Status: Abandoned in place Status: EXEMPT Facility Id: 2038215	6527 ROOSEVELT ROAD	SSE 0 - 1/8 (0.021 mi.)	A4	10
TURANO BAKING COMPAN Tank Status: Removed Tank Status: Entered in error Status: CLOSED Facility Id: 2040718	6520 WEST ROOSEVELT	E 0 - 1/8 (0.037 mi.)	5	11
TURANO BAKING COMPAN Tank Status: Removed Status: EXEMPT Facility Id: 2040253	6519 WEST ROOSEVELT	SE 0 - 1/8 (0.038 mi.)	A6	12
GOLDEN REXALL DRUGS Tank Status: Removed Status: EXEMPT	6601 W ROOSEVELT RD	SW 0 - 1/8 (0.041 mi.)	A7	14

EXECUTIVE SUMMARY

Facility Id: 2031317				
VACANT COMMERCIAL BL Tank Status: Removed Status: EXEMPT Facility Id: 2042690	6606-6620 W ROOSEVEL	WSW 0 - 1/8 (0.042 mi.)	A8	15
SPEEDY CAR WASH Tank Status: Removed Status: CLOSED Facility Id: 2019148	6440 W. ROOSEVELT RO	E 0 - 1/8 (0.112 mi.)	B10	17
EUWENA MOVERS INC Tank Status: Removed Status: CLOSED Facility Id: 2020201	6638 ROOSEVELT	W 0 - 1/8 (0.124 mi.)	C12	21
TURANO BAKING COMPAN Tank Status: Removed Status: CLOSED Facility Id: 2025193	6425 W ROOSEVELT RD	E 1/8 - 1/4 (0.140 mi.)	B14	23
OIL EXPRESS Tank Status: Currently in use Status: ACTIVE Facility Id: 2023579	6644 WEST ROOSEVELT	W 1/8 - 1/4 (0.140 mi.)	C16	24
BALIAN AUTO SALES, I Tank Status: Removed Status: CLOSED Facility Id: 2023623	6400 W. ROOSEVELT RD	E 1/8 - 1/4 (0.199 mi.)	D20	36

<u>Lower Elevation</u>	<u>Address</u>	<u>Direction / Distance</u>	<u>Map ID</u>	<u>Page</u>
CIRCLE K #6759 Tank Status: Removed Tank Status: Currently in use Status: ACTIVE Facility Id: 2006990	6405 WEST ROOSEVELT	E 1/8 - 1/4 (0.192 mi.)	D18	28
KAPIL SINGH, LLC D/B Tank Status: Currently in use Tank Status: Abandoned in place Status: ACTIVE Facility Id: 2025492	6347 W. ROOSEVELT RD	E 1/8 - 1/4 (0.227 mi.)	E24	45

State and tribal institutional control / engineering control registries

INST CONTROL: Legal or administrative restrictions on land use and/or other activities (e.g., groundwater use restrictions) which effectively limit exposure to contamination may be employed as alternatives to removal or treatment of contamination.

A review of the INST CONTROL list, as provided by EDR, and dated 06/24/2021 has revealed that there are 6 INST CONTROL sites within approximately 0.5 miles of the target property.

<u>Equal/Higher Elevation</u>	<u>Address</u>	<u>Direction / Distance</u>	<u>Map ID</u>	<u>Page</u>
COMED BARRIE PARK RE	1044 SOUTH HARVEY AV	ENE 1/4 - 1/2 (0.477 mi.)	H36	61

EXECUTIVE SUMMARY

Illinois EPA Id: 312255219				
COMED BARRIE PARK RE	1038 SOUTH HARVEY AV	ENE 1/4 - 1/2 (0.483 mi.)	H37	62
Illinois EPA Id: 312255226				
COMED BARRIE PARK RE	1034 SOUTH HARVEY AV	NE 1/4 - 1/2 (0.489 mi.)	H38	64
Illinois EPA Id: 312255224				
COMED BARRIE PARK RE	1032 SOUTH HARVEY AV	NE 1/4 - 1/2 (0.492 mi.)	H39	65
Illinois EPA Id: 312255211				
COMED BARRIE PARK RE	1103 SOUTH LOMBARD A	ENE 1/4 - 1/2 (0.498 mi.)	H40	66
Illinois EPA Id: 312255198				
Lower Elevation	Address	Direction / Distance	Map ID	Page
ASSOCIATED TIRE & BA	6208 W ROOSEVELT RD	E 1/4 - 1/2 (0.443 mi.)	G34	59
Illinois EPA Id: 312250001				

Lists of state and tribal voluntary cleanup sites

SRP: Illinois Environmental Protection Agency, Site Remediation Program Database

A review of the SRP list, as provided by EDR, and dated 06/24/2021 has revealed that there are 6 SRP sites within approximately 0.5 miles of the target property.

Equal/Higher Elevation	Address	Direction / Distance	Map ID	Page
COMED BARRIE PARK RE	1044 SOUTH HARVEY AV	ENE 1/4 - 1/2 (0.477 mi.)	H36	61
IL EPA Id: 312255219				
COMED BARRIE PARK RE	1038 SOUTH HARVEY AV	ENE 1/4 - 1/2 (0.483 mi.)	H37	62
IL EPA Id: 312255226				
COMED BARRIE PARK RE	1034 SOUTH HARVEY AV	NE 1/4 - 1/2 (0.489 mi.)	H38	64
IL EPA Id: 312255224				
COMED BARRIE PARK RE	1032 SOUTH HARVEY AV	NE 1/4 - 1/2 (0.492 mi.)	H39	65
IL EPA Id: 312255211				
COMED BARRIE PARK RE	1103 SOUTH LOMBARD A	ENE 1/4 - 1/2 (0.498 mi.)	H40	66
IL EPA Id: 312255198				
Lower Elevation	Address	Direction / Distance	Map ID	Page
ASSOCIATED TIRE & BA	6208 W ROOSEVELT RD	E 1/4 - 1/2 (0.443 mi.)	G34	59
IL EPA Id: 312250001				

ADDITIONAL ENVIRONMENTAL RECORDS

Other Ascertainable Records

RCRA NonGen / NLR: RCRAInfo is EPA's comprehensive information system, providing access to data supporting

EXECUTIVE SUMMARY

the Resource Conservation and Recovery Act (RCRA) of 1976 and the Hazardous and Solid Waste Amendments (HSWA) of 1984. The database includes selective information on sites which generate, transport, store, treat and/or dispose of hazardous waste as defined by the Resource Conservation and Recovery Act (RCRA). Non-Generators do not presently generate hazardous waste.

A review of the RCRA NonGen / NLR list, as provided by EDR, and dated 09/13/2021 has revealed that there are 2 RCRA NonGen / NLR sites within approximately 0.25 miles of the target property.

<u>Lower Elevation</u>	<u>Address</u>	<u>Direction / Distance</u>	<u>Map ID</u>	<u>Page</u>
SHELL OIL PRODUCTS U EPA ID:: IL0000338012	6405 W ROOSEVELT	E 1/8 - 1/4 (0.192 mi.)	D19	33
FAMILY SHELL EPA ID:: ILD984848861	6401 W ROOSEVELT	E 1/8 - 1/4 (0.213 mi.)	D22	41

EDR HIGH RISK HISTORICAL RECORDS

EDR Exclusive Records

EDR MGP: The EDR Proprietary Manufactured Gas Plant Database includes records of coal gas plants (manufactured gas plants) compiled by EDR's researchers. Manufactured gas sites were used in the United States from the 1800's to 1950's to produce a gas that could be distributed and used as fuel. These plants used whale oil, rosin, coal, or a mixture of coal, oil, and water that also produced a significant amount of waste. Many of the byproducts of the gas production, such as coal tar (oily waste containing volatile and non-volatile chemicals), sludges, oils and other compounds are potentially hazardous to human health and the environment. The byproduct from this process was frequently disposed of directly at the plant site and can remain or spread slowly, serving as a continuous source of soil and groundwater contamination.

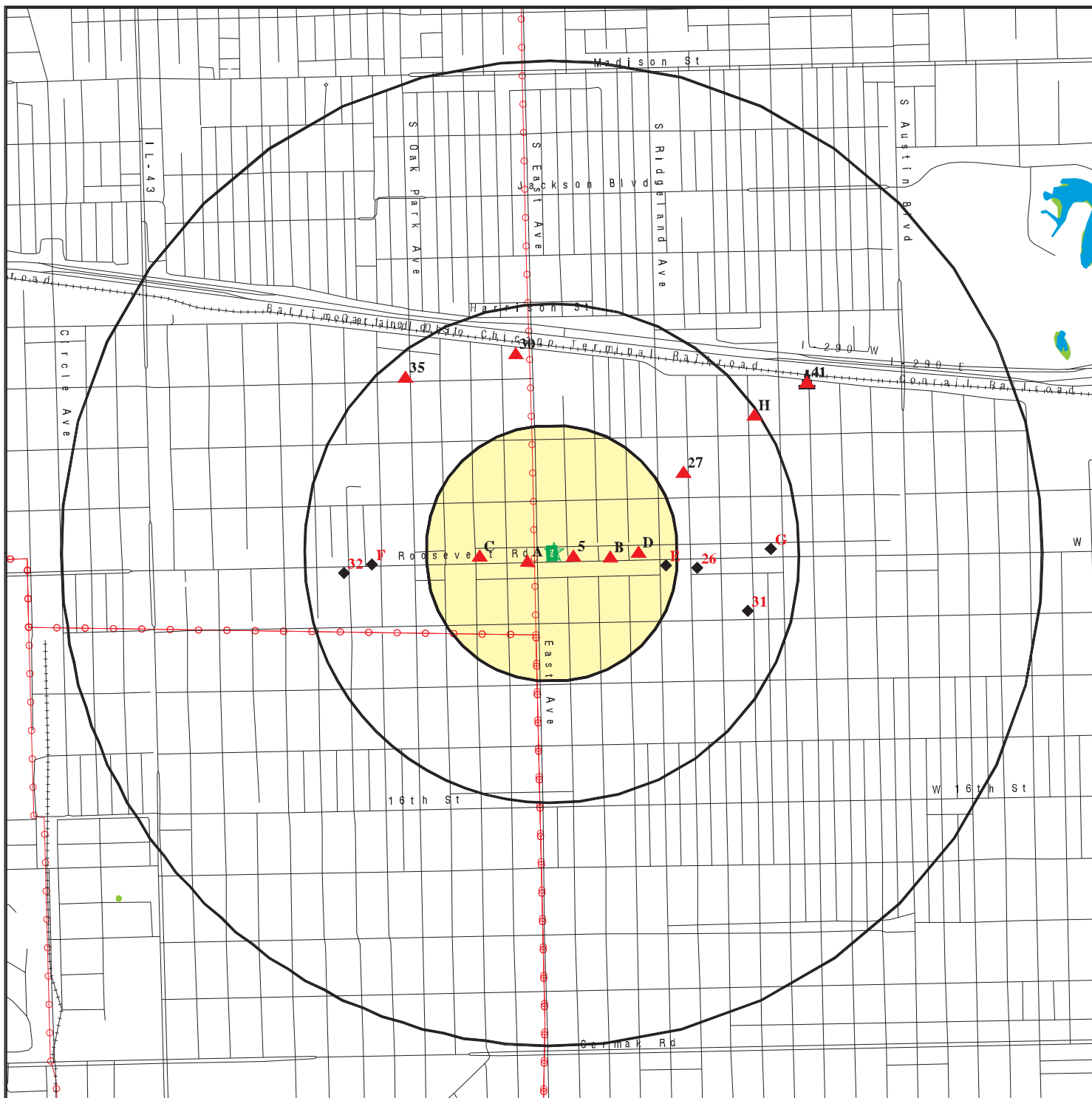
A review of the EDR MGP list, as provided by EDR, has revealed that there is 1 EDR MGP site within approximately 1 mile of the target property.

<u>Equal/Higher Elevation</u>	<u>Address</u>	<u>Direction / Distance</u>	<u>Map ID</u>	<u>Page</u>
NORTH WESTERN GAS LI	1001 SOUTH TAYLOR AV	NE 1/2 - 1 (0.619 mi.)	41	68

EXECUTIVE SUMMARY

There were no unmapped sites in this report.

OVERVIEW MAP - 6791457.1S



Target Property

Sites at elevations higher than or equal to the target property

Sites at elevations lower than the target property

Manufactured Gas Plants

National Priority List Sites

Dept. Defense Sites

Indian Reservations BIA

Power transmission lines

Special Flood Hazard Area (1%)

0.2% Annual Chance Flood Hazard

National Wetland Inventory

State Wetlands

SITE NAME: 6536 Roosevelt Road
 ADDRESS: 6536 Roosevelt Road
 Oak Park IL 60304
 LAT/LONG: 41.86552 / 87.788157

CLIENT: Environmental Services, Inc.
 CONTACT: Katelyn Ruane
 INQUIRY #: 6791457.1s
 DATE: December 16, 2021 2:58 pm

MAP FINDINGS SUMMARY

Database	Search Distance (Miles)	Target Property	< 1/8	1/8 - 1/4	1/4 - 1/2	1/2 - 1	> 1	Total Plotted
STANDARD ENVIRONMENTAL RECORDS								
<i>Lists of Federal NPL (Superfund) sites</i>								
NPL	1.000		0	0	0	0	NR	0
Proposed NPL	1.000		0	0	0	0	NR	0
NPL LIENS	1.000		0	0	0	0	NR	0
<i>Lists of Federal Delisted NPL sites</i>								
Delisted NPL	1.000		0	0	0	0	NR	0
<i>Lists of Federal sites subject to CERCLA removals and CERCLA orders</i>								
FEDERAL FACILITY	0.500		0	0	0	NR	NR	0
SEMS	0.500		0	0	0	NR	NR	0
<i>Lists of Federal CERCLA sites with NFRAP</i>								
SEMS-ARCHIVE	0.500		0	0	0	NR	NR	0
<i>Lists of Federal RCRA facilities undergoing Corrective Action</i>								
CORRACTS	1.000		0	0	0	0	NR	0
<i>Lists of Federal RCRA TSD facilities</i>								
RCRA-TSDF	0.500		0	0	0	NR	NR	0
<i>Lists of Federal RCRA generators</i>								
RCRA-LQG	0.250		0	0	NR	NR	NR	0
RCRA-SQG	0.250		0	0	NR	NR	NR	0
RCRA-VSQG	0.250		1	1	NR	NR	NR	2
<i>Federal institutional controls / engineering controls registries</i>								
LUCIS	0.500		0	0	0	NR	NR	0
US ENG CONTROLS	0.500		0	0	0	NR	NR	0
US INST CONTROLS	0.500		0	0	0	NR	NR	0
<i>Federal ERNS list</i>								
ERNS	TP		NR	NR	NR	NR	NR	0
<i>Lists of state- and tribal hazardous waste facilities</i>								
SSU	1.000		0	0	0	0	NR	0
<i>Lists of state and tribal landfills and solid waste disposal facilities</i>								
SWF/LF	0.500		0	0	0	NR	NR	0
CCDD	0.500		0	0	0	NR	NR	0
LF SPECIAL WASTE	0.500		0	0	0	NR	NR	0
IL NIPC	0.500		0	0	0	NR	NR	0

MAP FINDINGS SUMMARY

Database	Search Distance (Miles)	Target Property	< 1/8	1/8 - 1/4	1/4 - 1/2	1/2 - 1	> 1	Total Plotted
<i>Lists of state and tribal leaking storage tanks</i>								
LUST	0.500		3	6	9	NR	NR	18
INDIAN LUST	0.500		0	0	0	NR	NR	0
LUST TRUST	0.500		0	0	0	NR	NR	0
<i>Lists of state and tribal registered storage tanks</i>								
FEMA UST	0.250		0	0	NR	NR	NR	0
UST	0.250		9	5	NR	NR	NR	14
AST	0.250		0	0	NR	NR	NR	0
INDIAN UST	0.250		0	0	NR	NR	NR	0
<i>State and tribal institutional control / engineering control registries</i>								
ENG CONTROLS	0.500		0	0	0	NR	NR	0
INST CONTROL	0.500		0	0	6	NR	NR	6
<i>Lists of state and tribal voluntary cleanup sites</i>								
SRP	0.500		0	0	6	NR	NR	6
INDIAN VCP	0.500		0	0	0	NR	NR	0
<i>Lists of state and tribal brownfield sites</i>								
BROWNFIELDS	0.500		0	0	0	NR	NR	0
<u>ADDITIONAL ENVIRONMENTAL RECORDS</u>								
<i>Local Brownfield lists</i>								
US BROWNFIELDS	0.500		0	0	0	NR	NR	0
<i>Local Lists of Landfill / Solid Waste Disposal Sites</i>								
INDIAN ODI	0.500		0	0	0	NR	NR	0
DEBRIS REGION 9	0.500		0	0	0	NR	NR	0
ODI	0.500		0	0	0	NR	NR	0
IHS OPEN DUMPS	0.500		0	0	0	NR	NR	0
<i>Local Lists of Hazardous waste / Contaminated Sites</i>								
US HIST CDL	TP		NR	NR	NR	NR	NR	0
CDL	TP		NR	NR	NR	NR	NR	0
US CDL	TP		NR	NR	NR	NR	NR	0
<i>Local Lists of Registered Storage Tanks</i>								
TANKS	TP		NR	NR	NR	NR	NR	0
<i>Local Land Records</i>								
LIENS 2	TP		NR	NR	NR	NR	NR	0
<i>Records of Emergency Release Reports</i>								
HMIRS	TP		NR	NR	NR	NR	NR	0

MAP FINDINGS SUMMARY

Database	Search Distance (Miles)	Target Property	< 1/8	1/8 - 1/4	1/4 - 1/2	1/2 - 1	> 1	Total Plotted
SPILLS	TP		NR	NR	NR	NR	NR	0
SPILLS 90	TP		NR	NR	NR	NR	NR	0
Other Ascertainable Records								
RCRA NonGen / NLR	0.250		0	2	NR	NR	NR	2
FUDS	1.000		0	0	0	0	NR	0
DOD	1.000		0	0	0	0	NR	0
SCRD DRYCLEANERS	0.500		0	0	0	NR	NR	0
US FIN ASSUR	TP		NR	NR	NR	NR	NR	0
EPA WATCH LIST	TP		NR	NR	NR	NR	NR	0
2020 COR ACTION	0.250		0	0	NR	NR	NR	0
TSCA	TP		NR	NR	NR	NR	NR	0
TRIS	TP		NR	NR	NR	NR	NR	0
SSTS	TP		NR	NR	NR	NR	NR	0
ROD	1.000		0	0	0	0	NR	0
RMP	TP		NR	NR	NR	NR	NR	0
RAATS	TP		NR	NR	NR	NR	NR	0
PRP	TP		NR	NR	NR	NR	NR	0
PADS	TP		NR	NR	NR	NR	NR	0
ICIS	TP		NR	NR	NR	NR	NR	0
FTTS	TP		NR	NR	NR	NR	NR	0
MLTS	TP		NR	NR	NR	NR	NR	0
COAL ASH DOE	TP		NR	NR	NR	NR	NR	0
COAL ASH EPA	0.500		0	0	0	NR	NR	0
PCB TRANSFORMER	TP		NR	NR	NR	NR	NR	0
RADINFO	TP		NR	NR	NR	NR	NR	0
HIST FTTS	TP		NR	NR	NR	NR	NR	0
DOT OPS	TP		NR	NR	NR	NR	NR	0
CONSENT	1.000		0	0	0	0	NR	0
INDIAN RESERV	1.000		0	0	0	0	NR	0
FUSRAP	1.000		0	0	0	0	NR	0
UMTRA	0.500		0	0	0	NR	NR	0
LEAD SMELTERS	TP		NR	NR	NR	NR	NR	0
US AIRS	TP		NR	NR	NR	NR	NR	0
US MINES	0.250		0	0	NR	NR	NR	0
ABANDONED MINES	0.250		0	0	NR	NR	NR	0
FINDS	TP		NR	NR	NR	NR	NR	0
DOCKET HWC	TP		NR	NR	NR	NR	NR	0
ECHO	TP		NR	NR	NR	NR	NR	0
UXO	1.000		0	0	0	0	NR	0
FUELS PROGRAM	0.250		0	0	NR	NR	NR	0
AIRS	TP		NR	NR	NR	NR	NR	0
ASBESTOS	TP		NR	NR	NR	NR	NR	0
BOL	TP		NR	NR	NR	NR	NR	0
CHICAGO ENV	TP		NR	NR	NR	NR	NR	0
COAL ASH	0.500		0	0	0	NR	NR	0
DRYCLEANERS	0.250		0	0	NR	NR	NR	0
Financial Assurance	TP		NR	NR	NR	NR	NR	0
HWAR	TP		NR	NR	NR	NR	NR	0
IMPDMNT	0.500		0	0	0	NR	NR	0
NPDES	TP		NR	NR	NR	NR	NR	0

MAP FINDINGS SUMMARY

Database	Search Distance (Miles)	Target Property	< 1/8	1/8 - 1/4	1/4 - 1/2	1/2 - 1	> 1	Total Plotted
PIMW	0.250		0	0	NR	NR	NR	0
TIER 2	TP		NR	NR	NR	NR	NR	0
UIC	TP		NR	NR	NR	NR	NR	0
MINES MRDS	TP		NR	NR	NR	NR	NR	0
<u>EDR HIGH RISK HISTORICAL RECORDS</u>								
<i>EDR Exclusive Records</i>								
EDR MGP	1.000		0	0	0	1	NR	1
<u>EDR RECOVERED GOVERNMENT ARCHIVES</u>								
<i>Exclusive Recovered Govt. Archives</i>								
RGA HWS	TP		NR	NR	NR	NR	NR	0
RGA LF	TP		NR	NR	NR	NR	NR	0
RGA LUST	TP		NR	NR	NR	NR	NR	0
- Totals --		0	13	14	21	1	0	49

NOTES:

TP = Target Property

NR = Not Requested at this Search Distance

Sites may be listed in more than one database

Map ID
Direction
Distance
Elevation

MAP FINDINGS

Site

Database(s)

EDR ID Number
EPA ID Number

A1
SSW
< 1/8
0.015 mi.
77 ft.

HOMEWERKS DEVELOPMENT CO./ELMVAN
6539-6541 WEST ROOSEVELT
BERWYN, IL 60402

Site 1 of 7 in cluster A

LUST S108255677
N/A

Relative:
Higher

LUST:

Actual:
622 ft.

Name: HOMEWERKS DEVELOPMENT CO./ELMVAN
Address: 6539-6541 WEST ROOSEVELT
City,State,Zip: BERWYN, IL 60402
Incident Num: 20061505
IL EPA Id: 310215142
Product: Other Petroleum
IEMA Date: 2006-11-30
Project Manager: Not reported
Project Manager Phone: Not reported
Email: Not reported
PRP Name: Homewerks Development Co./ELMVAN
PRP Contact: Don Gibson
PRP Address: 700 East Diehl Road, Suite 130
PRP City,St,Zip: Naperville, IL 60563
PRP Phone: Not reported
Site Classification: Not reported
Section 57.5(g) Letter: 734
Date Section 57.5(g) Letter: Not reported
Non LUST Determination Letter: Not reported
20 Report Received: Not reported
45 Report Received: Not reported
No Further Remediation Letter: Not reported
No Further Remediation Date Recorded: Not reported
Heating Oil Date: Not reported
Non-Lust LR Date: Not reported

A2
SSW
< 1/8
0.015 mi.
77 ft.

HOMEWORKS DEVELOPMENT CO
6539-6541 W ROOSEVELT RD
BERWYN, IL 60402

Site 2 of 7 in cluster A

UST U004068150
N/A

Relative:
Higher

UST:

Actual:
622 ft.

Name: HOMEWORKS DEVELOPMENT CO
Address: 6539-6541 W ROOSEVELT RD
City: BERWYN
Zip: 60402
Facility ID: 2043489
Facility Status: EXEMPT
Facility Type: NONE
Owner Id: U0030270
Owner Name: Homeworks Development Co / ELMVAN
Owner Address: 700 E Diehl Road, Suite 130
Owner City,St,Zip: Naperville, IL 60563

Tank Number: 1
Tank Status: Removed
Tank Capacity: 1000
Tank Substance: Heating Oil
Last Used Date: 12/31/1973
OSFM First Notify Date: Not reported
Red Tag Issue Date: Not reported
Install Date: Not reported

Map ID
Direction
Distance
Elevation

MAP FINDINGS

Site

Database(s)

EDR ID Number
EPA ID Number

HOMEWORKS DEVELOPMENT CO (Continued)

U004068150

Green Tag Decal: Not reported
Green Tag Issue Date: Not reported
Green Tag Expire Date: Not reported
Fee Due: Not reported
Motor Fuel Permit Inspection Date: Not reported
Motor Fuel Permit Expiration Date: Not reported
MOTOR FUEL TYPE: Not reported
Pending Nov: N
IEMA: 06-1505
Equipment Type: Not reported
Equipment: Not reported
Last Passing Date: Not reported
Test Expire Date: Not reported
Removed Date: 11/30/2026
Abandoned Date: Not reported

Tank Number: 2
Tank Status: Pre 1974
Tank Capacity: 550
Tank Substance: Heating Oil
Last Used Date: 12/31/1973
OSFM First Notify Date: Not reported
Red Tag Issue Date: Not reported
Install Date: Not reported
Green Tag Decal: Not reported
Green Tag Issue Date: Not reported
Green Tag Expire Date: Not reported
Fee Due: Not reported
Motor Fuel Permit Inspection Date: Not reported
Motor Fuel Permit Expiration Date: Not reported
MOTOR FUEL TYPE: Not reported
Pending Nov: N
IEMA: Not reported
Equipment Type: Not reported
Equipment: Not reported
Last Passing Date: Not reported
Test Expire Date: Not reported
Removed Date: Not reported
Abandoned Date: Not reported

Tank Number: 3
Tank Status: Pre 1974
Tank Capacity: 550
Tank Substance: Heating Oil
Last Used Date: 12/31/1973
OSFM First Notify Date: Not reported
Red Tag Issue Date: Not reported
Install Date: Not reported
Green Tag Decal: Not reported
Green Tag Issue Date: Not reported
Green Tag Expire Date: Not reported
Fee Due: Not reported
Motor Fuel Permit Inspection Date: Not reported
Motor Fuel Permit Expiration Date: Not reported
MOTOR FUEL TYPE: Not reported

Map ID
Direction
Distance
Elevation

MAP FINDINGS

Site

Database(s)

EDR ID Number
EPA ID Number

HOMEWORKS DEVELOPMENT CO (Continued)

U004068150

Pending Nov: N
IEMA: Not reported
Equipment Type: Not reported
Equipment: Not reported
Last Passing Date: Not reported
Test Expire Date: Not reported
Removed Date: Not reported
Abandoned Date: Not reported

A3
SSE
< 1/8
0.021 mi.
109 ft.

TURANO BAKING COMPANY
6527-6535 W ROOSEVELT ROAD
BERWYN, IL 60402
Site 3 of 7 in cluster A

UST U003877545
N/A

Relative:
Higher
Actual:
622 ft.

UST:
Name: TURANO BAKING COMPANY
Address: 6527-6535 W ROOSEVELT ROAD
City: BERWYN
Zip: 60402
Facility ID: 2041378
Facility Status: EXEMPT
Facility Type: NONE
Owner Id: U0029922
Owner Name: Turano Baking Company
Owner Address: 6501 West Roosevelt Road
Owner City,St,Zip: Berwyn, IL 60402

Tank Number: 1
Tank Status: Removed
Tank Capacity: 2000
Tank Substance: Heating Oil
Last Used Date: 12/31/1973
OSFM First Notify Date: Not reported
Red Tag Issue Date: Not reported
Install Date: Not reported
Green Tag Decal: Not reported
Green Tag Issue Date: Not reported
Green Tag Expire Date: Not reported
Fee Due: Not reported
Motor Fuel Permit Inspection Date: Not reported
Motor Fuel Permit Expiration Date: Not reported
MOTOR FUEL TYPE: Not reported
Pending Nov: N
IEMA: 03-0434
Equipment Type: Not reported
Equipment: Not reported
Last Passing Date: Not reported
Test Expire Date: Not reported
Removed Date: 3/28/2003
Abandoned Date: Not reported

Tank Number: 2
Tank Status: Removed
Tank Capacity: 500
Tank Substance: Heating Oil
Last Used Date: 12/31/1973

Map ID
 Direction
 Distance
 Elevation

MAP FINDINGS

Site

Database(s)

EDR ID Number
 EPA ID Number

TURANO BAKING COMPANY (Continued)

U003877545

OSFM First Notify Date:	Not reported
Red Tag Issue Date:	Not reported
Install Date:	Not reported
Green Tag Decal:	Not reported
Green Tag Issue Date:	Not reported
Green Tag Expire Date:	Not reported
Fee Due:	Not reported
Motor Fuel Permit Inspection Date:	Not reported
Motor Fuel Permit Expiration Date:	Not reported
MOTOR FUEL TYPE:	Not reported
Pending Nov:	N
IEMA:	03-0434
Equipment Type:	Not reported
Equipment:	Not reported
Last Passing Date:	Not reported
Test Expire Date:	Not reported
Removed Date:	3/28/2003
Abandoned Date:	Not reported

A4
SSE
 < 1/8
 0.021 mi.
 109 ft.

HOUSE OF VINYL
6527 ROOSEVELT ROAD
BERWYN, IL 60402

UST U003668386
N/A

Site 4 of 7 in cluster A

Relative:
Higher
Actual:
622 ft.

UST:	
Name:	HOUSE OF VINYL
Address:	6527 ROOSEVELT ROAD
City:	BERWYN
Zip:	60402
Facility ID:	2038215
Facility Status:	EXEMPT
Facility Type:	NONE
Owner Id:	U0027990
Owner Name:	House of Vinyl
Owner Address:	6527 Roosevelt Road
Owner City,St,Zip:	Berwyn, IL 60402
Tank Number:	1
Tank Status:	Abandoned in place
Tank Capacity:	2000
Tank Substance:	Fuel Oil
Last Used Date:	12/1/1973
OSFM First Notify Date:	Not reported
Red Tag Issue Date:	Not reported
Install Date:	Not reported
Green Tag Decal:	Not reported
Green Tag Issue Date:	Not reported
Green Tag Expire Date:	Not reported
Fee Due:	Not reported
Motor Fuel Permit Inspection Date:	Not reported
Motor Fuel Permit Expiration Date:	Not reported
MOTOR FUEL TYPE:	Not reported
Pending Nov:	N
IEMA:	Not reported
Equipment Type:	Not reported
Equipment:	Not reported
Last Passing Date:	Not reported

Map ID
 Direction
 Distance
 Elevation

MAP FINDINGS

Site

Database(s)

EDR ID Number
 EPA ID Number

HOUSE OF VINYL (Continued)

U003668386

Test Expire Date: Not reported
 Removed Date: Not reported
 Abandoned Date: 2/25/1999

5
East
< 1/8
0.037 mi.
194 ft.

TURANO BAKING COMPANY
6520 WEST ROOSEVELT ROAD
OAK PARK, IL 60304

UST U003805683
N/A

Relative:
Higher
Actual:
623 ft.

UST:
 Name: TURANO BAKING COMPANY
 Address: 6520 WEST ROOSEVELT ROAD
 City: OAK PARK
 Zip: 60304
 Facility ID: 2040718
 Facility Status: CLOSED
Facility Type: INDUSTRIAL / MANUFACTURING
 Owner Id: U0029922
 Owner Name: Turano Baking Company
 Owner Address: 6501 West Roosevelt Road
 Owner City,St,Zip: Berwyn, IL 60402

Tank Number: 1
Tank Status: Removed
 Tank Capacity: 12000
 Tank Substance: Gasoline
 Last Used Date: 11/11/2014
 OSFM First Notify Date: 2/6/2002
 Red Tag Issue Date: Not reported
 Install Date: 1/8/2002
Green Tag Decal: P005265
Green Tag Issue Date: 9/25/2014
Green Tag Expire Date: 12/31/2016
 Fee Due: \$0.00
 Motor Fuel Permit Inspection Date: 9/25/2014
 Motor Fuel Permit Expiration Date: 12/31/2016
 MOTOR FUEL TYPE: Fleet
 Pending Nov: N
 IEMA: Not reported
 Equipment Type: Corrosion Prot - Piping
 Equipment: Fiberglass Non-Corrosive
 Last Passing Date: N/A
 Test Expire Date: N/A
 Removed Date: 5/16/2018
 Abandoned Date: Not reported

Tank Number: 2
Tank Status: Entered in error
 Tank Capacity: 12000
 Tank Substance: Gasoline
 Last Used Date: Not reported
 OSFM First Notify Date: Not reported
 Red Tag Issue Date: Not reported
 Install Date: Not reported
Green Tag Decal: P005265
Green Tag Issue Date: 9/25/2014

Map ID
Direction
Distance
Elevation

MAP FINDINGS

Site

Database(s)

EDR ID Number
EPA ID Number

TURANO BAKING COMPANY (Continued)

U003805683

Green Tag Expire Date: 12/31/2016
Fee Due: \$0.00
Motor Fuel Permit Inspection Date: 9/25/2014
Motor Fuel Permit Expiration Date: 12/31/2016
MOTOR FUEL TYPE: Fleet
Pending Nov: N
IEMA: Not reported
Equipment Type: Not reported
Equipment: Not reported
Last Passing Date: Not reported
Test Expire Date: Not reported
Removed Date: Not reported
Abandoned Date: Not reported

A6
SE
< 1/8
0.038 mi.
202 ft.

TURANO BAKING COMPANY
6519 WEST ROOSEVELT ROAD
BERWYN, IL 60402

LUST U003762988
UST N/A

Site 5 of 7 in cluster A

Relative:
Higher
Actual:
622 ft.

LUST:
Name: TURANO BAKING CO.
Address: 6519 WEST ROOSEVELT RD.
City,State,Zip: BERWYN, IL 60402
Incident Num: 20010415
IL EPA Id: 310215115
Product: Gasoline, Used Oil
IEMA Date: 2001-03-12
Project Manager: Piggush
Project Manager Phone: (217) 782-3101
Email: Michael.Piggush@illinois.gov
PRP Name: Turano Baking Co.
PRP Contact: Renato Turano
PRP Address: 6501 West Roosevelt Rd.
PRP City,St,Zip: Berwyn, IL 60402
PRP Phone: 7087889220
Site Classification: Not reported
Section 57.5(g) Letter: 732
Date Section 57.5(g) Letter: Not reported
Non LUST Determination Letter: Not reported
20 Report Received: 2001-03-23
45 Report Received: 2001-04-27
No Further Remediation Letter: 2003-02-19
No Further Remediation Date Recorded:2003-07-14
Heating Oil Date: Not reported
Non-Lust LR Date: Not reported

UST:
Name: TURANO BAKING COMPANY
Address: 6519 WEST ROOSEVELT ROAD
City: BERWYN
Zip: 60402
Facility ID: 2040253
Facility Status: EXEMPT
Facility Type: NONE
Owner Id: U0029922
Owner Name: Turano Baking Company

Map ID
Direction
Distance
Elevation

MAP FINDINGS

Site

Database(s)

EDR ID Number
EPA ID Number

TURANO BAKING COMPANY (Continued)

U003762988

Owner Address: 6501 West Roosevelt Road
Owner City,St,Zip: Berwyn, IL 60402

Tank Number: 1
Tank Status: **Removed**
Tank Capacity: 550
Tank Substance: Gasoline
Last Used Date: 12/30/1973
OSFM First Notify Date: Not reported
Red Tag Issue Date: Not reported
Install Date: Not reported
Green Tag Decal: **Not reported**
Green Tag Issue Date: **Not reported**
Green Tag Expire Date: **Not reported**
Fee Due: Not reported
Motor Fuel Permit Inspection Date: Not reported
Motor Fuel Permit Expiration Date: Not reported
MOTOR FUEL TYPE: Not reported
Pending Nov: N
IEMA: 01-0415
Equipment Type: Not reported
Equipment: Not reported
Last Passing Date: Not reported
Test Expire Date: Not reported
Removed Date: 3/12/2001
Abandoned Date: Not reported

Tank Number: 2
Tank Status: **Removed**
Tank Capacity: 1000
Tank Substance: Gasoline
Last Used Date: 12/30/1973
OSFM First Notify Date: Not reported
Red Tag Issue Date: Not reported
Install Date: Not reported
Green Tag Decal: **Not reported**
Green Tag Issue Date: **Not reported**
Green Tag Expire Date: **Not reported**
Fee Due: Not reported
Motor Fuel Permit Inspection Date: Not reported
Motor Fuel Permit Expiration Date: Not reported
MOTOR FUEL TYPE: Not reported
Pending Nov: N
IEMA: 01-0415
Equipment Type: Not reported
Equipment: Not reported
Last Passing Date: Not reported
Test Expire Date: Not reported
Removed Date: 3/12/2001
Abandoned Date: Not reported

Tank Number: 3
Tank Status: **Removed**
Tank Capacity: 550
Tank Substance: Used Oil

Map ID
Direction
Distance
Elevation

MAP FINDINGS

Site

Database(s)

EDR ID Number
EPA ID Number

TURANO BAKING COMPANY (Continued)

U003762988

Last Used Date: 12/30/2973
OSFM First Notify Date: Not reported
Red Tag Issue Date: Not reported
Install Date: Not reported
Green Tag Decal: Not reported
Green Tag Issue Date: Not reported
Green Tag Expire Date: Not reported
Fee Due: Not reported
Motor Fuel Permit Inspection Date: Not reported
Motor Fuel Permit Expiration Date: Not reported
MOTOR FUEL TYPE: Not reported
Pending Nov: N
IEMA: 01-0415
Equipment Type: Not reported
Equipment: Not reported
Last Passing Date: Not reported
Test Expire Date: Not reported
Removed Date: 3/12/2001
Abandoned Date: Not reported

A7
SW
< 1/8
0.041 mi.
216 ft.

GOLDEN REXALL DRUGS
6601 W ROOSEVELT RD
BERWYN, IL 60402

UST U000855949
N/A

Site 6 of 7 in cluster A

Relative:
Higher
Actual:
622 ft.

UST:
Name: GOLDEN REXALL DRUGS
Address: 6601 W ROOSEVELT RD
City: BERWYN
Zip: 60402
Facility ID: 2031317
Facility Status: EXEMPT
Facility Type: COMMERCIAL / RETAIL
Owner Id: U0020612
Owner Name: Golden Ben F
Owner Address: 100 E Bellevue Pl
Owner City,St,Zip: Chicago, IL 60611

Tank Number: 1
Tank Status: Removed
Tank Capacity: 1000
Tank Substance: Heating Oil
Last Used Date: 3/15/1960
OSFM First Notify Date: 1/29/1993
Red Tag Issue Date: Not reported
Install Date: Not reported
Green Tag Decal: Not reported
Green Tag Issue Date: Not reported
Green Tag Expire Date: Not reported
Fee Due: Not reported
Motor Fuel Permit Inspection Date: Not reported
Motor Fuel Permit Expiration Date: Not reported
MOTOR FUEL TYPE: Not reported
Pending Nov: N
IEMA: Not reported
Equipment Type: Not reported
Equipment: Not reported

Map ID
Direction
Distance
Elevation

MAP FINDINGS

Site

Database(s)

EDR ID Number
EPA ID Number

GOLDEN REXALL DRUGS (Continued)

U000855949

Last Passing Date: Not reported
Test Expire Date: Not reported
Removed Date: 11/20/1992
Abandoned Date: Not reported

A8
WSW
< 1/8
0.042 mi.
221 ft.

VACANT COMMERCIAL BLDG
6606-6620 W ROOSEVELT
OAK PARK, IL 60304
Site 7 of 7 in cluster A

UST U003988002
N/A

Relative:
Higher
Actual:
622 ft.

UST:
Name: VACANT COMMERCIAL BLDG
Address: 6606-6620 W ROOSEVELT
City: OAK PARK
Zip: 60304
Facility ID: 2042690
Facility Status: EXEMPT
Facility Type: NONE
Owner Id: U0032575
Owner Name: Clarence & Roosevelt, LLC
Owner Address: 745 Madison Street
Owner City,St,Zip: Oak Park, IL 60301

Tank Number: 1
Tank Status: Removed
Tank Capacity: 5000
Tank Substance: Heating Oil
Last Used Date: 12/31/1973
OSFM First Notify Date: 4/5/2005
Red Tag Issue Date: Not reported
Install Date: Not reported
Green Tag Decal: Not reported
Green Tag Issue Date: Not reported
Green Tag Expire Date: Not reported
Fee Due: Not reported
Motor Fuel Permit Inspection Date: Not reported
Motor Fuel Permit Expiration Date: Not reported
MOTOR FUEL TYPE: Not reported
Pending Nov: N
IEMA: Not reported
Equipment Type: Not reported
Equipment: Not reported
Last Passing Date: Not reported
Test Expire Date: Not reported
Removed Date: 3/7/2005
Abandoned Date: Not reported

Map ID
 Direction
 Distance
 Elevation

MAP FINDINGS

Site

Database(s) EDR ID Number
 EPA ID Number

B9 **GLKW PROPERTIES**
East **6440 WEST ROOSEVELT ROAD**
< 1/8 **OAK PARK, IL 60304**
0.112 mi.
593 ft. **Site 1 of 6 in cluster B**

LUST **S108046572**
SPILLS **N/A**

Relative:
Higher
Actual:
623 ft.

LUST:
 Name: GLKW PROPERTIES
 Address: 6440 WEST ROOSEVELT ROAD
 City,State,Zip: OAK PARK, IL 60304
 Incident Num: 20050334
 IL EPA Id: 312255014
 Product: Other Petroleum
 IEMA Date: 2005-03-09
 Project Manager: Jones
 Project Manager Phone: Not reported
 Email: Not reported
 PRP Name: GLKW Properties
 PRP Contact: Jack Lucania
 PRP Address: 922 West Madison
 PRP City,St,Zip: Chicago, IL 60607
 PRP Phone: 6307746736
 Site Classification: Not reported
 Section 57.5(g) Letter: Not reported
 Date Section 57.5(g) Letter: Not reported
 Non LUST Determination Letter: Not reported
 20 Report Received: 2005-03-30
 45 Report Received: 2005-04-18
No Further Remediation Letter: 2005-07-21
 No Further Remediation Date Recorded:2005-08-08
 Heating Oil Date: Not reported
 Non-Lust LR Date: Not reported

Name: BENNETT MOTOR SALES
 Address: 6440 WEST ROOSEVELT RD.
 City,State,Zip: OAK PARK, IL 60304
 Incident Num: 892155
 IL EPA Id: 312255014
 Product: Used Oil
 IEMA Date: 1989-10-27
 Project Manager: Weller
 Project Manager Phone: (217) 524-4647
 Email: Melinda.Weller@illinois.gov
 PRP Name: Bennett Motor Sales
 PRP Contact: Kenn Bennett
 PRP Address: 6440 West Roosevelt Rd.
 PRP City,St,Zip: Oak Park, IL 60304
 PRP Phone: Not reported
 Site Classification: Not reported
 Section 57.5(g) Letter: 731
 Date Section 57.5(g) Letter: Not reported
 Non LUST Determination Letter: Not reported
 20 Report Received: 1996-05-16
 45 Report Received: 1996-06-06
No Further Remediation Letter: 1996-10-31
 No Further Remediation Date Recorded:Not reported
 Heating Oil Date: Not reported
 Non-Lust LR Date: Not reported

Map ID
 Direction
 Distance
 Elevation

MAP FINDINGS

Site

Database(s)

EDR ID Number
 EPA ID Number

GLKW PROPERTIES (Continued)

S108046572

SPILLS:

Name:	Not reported
City,State,Zip:	OAK PARK, IL
Incident ID:	20050334
Incident Date:	Not reported
Date Received:	3/9/2005
Lust Ind:	Yes
Facility Address:	6440 WEST ROOSEVELT
Facility City:	OAK PARK
PRP Name:	KMA DEVELOPMENT
AC:	Not reported
Source Table:	dbo_OCIN_INCIDENTCUR

B10
East
< 1/8
0.112 mi.
593 ft.

SPEEDY CAR WASH
6440 W. ROOSEVELT ROAD
OAK PARK, IL 60304
Site 2 of 6 in cluster B

UST U000866654
N/A

Relative:
Higher

UST:

Actual:
623 ft.

Name:	SPEEDY CAR WASH
Address:	6440 W. ROOSEVELT ROAD
City:	OAK PARK
Zip:	60304
Facility ID:	2019148
Facility Status:	CLOSED
Facility Type:	NONE
Owner Id:	U0032347
Owner Name:	GLKW Properties, LLC
Owner Address:	Not reported
Owner City,St,Zip:	Not reported

Tank Number:	1
Tank Status:	Removed
Tank Capacity:	500
Tank Substance:	Used Oil
Last Used Date:	Not reported
OSFM First Notify Date:	3/31/1986
Red Tag Issue Date:	Not reported
Install Date:	Not reported
Green Tag Decal:	Not reported
Green Tag Issue Date:	Not reported
Green Tag Expire Date:	Not reported
Fee Due:	Not reported
Motor Fuel Permit Inspection Date:	Not reported
Motor Fuel Permit Expiration Date:	Not reported
MOTOR FUEL TYPE:	Not reported
Pending Nov:	N
IEMA:	05-0334
Equipment Type:	Not reported
Equipment:	Not reported
Last Passing Date:	Not reported
Test Expire Date:	Not reported
Removed Date:	10/27/1989
Abandoned Date:	Not reported

Map ID
Direction
Distance
Elevation

MAP FINDINGS

Site

Database(s)

EDR ID Number
EPA ID Number

SPEEDY CAR WASH (Continued)

U000866654

Tank Number: 2
Tank Status: Removed
Tank Capacity: 2000
Tank Substance: Heating Oil
Last Used Date: 12/31/1973
OSFM First Notify Date: 4/20/2005
Red Tag Issue Date: Not reported
Install Date: Not reported
Green Tag Decal: Not reported
Green Tag Issue Date: Not reported
Green Tag Expire Date: Not reported
Fee Due: Not reported
Motor Fuel Permit Inspection Date: Not reported
Motor Fuel Permit Expiration Date: Not reported
MOTOR FUEL TYPE: Not reported
Pending Nov: N
IEMA: Not reported
Equipment Type: Not reported
Equipment: Not reported
Last Passing Date: Not reported
Test Expire Date: Not reported
Removed Date: 3/9/2005
Abandoned Date: Not reported

B11
East
< 1/8
0.112 mi.
593 ft.

GLKW PROPERTIES
6440 W ROOSEVELT RD
OAK PARK, IL 60304

RCRA-VSQG 1004692824
FINDS ILD050564772
ECHO

Site 3 of 6 in cluster B

Relative:
Higher
Actual:
623 ft.

RCRA-VSQG:
Date Form Received by Agency: 19991027
Handler Name: OAK PARK ISUZU SUZUKI
Handler Address: 6440 W ROOSEVELT RD
Handler City,State,Zip: OAK PARK, IL 60302
EPA ID: ILD050564772
Contact Name: RANDY GREENE
Contact Address: 6440 W ROOSEVELT RD
Contact City,State,Zip: OAK PARK, IL 60302
Contact Telephone: 708-386-4100
Contact Fax: Not reported
Contact Email: Not reported
Contact Title: Not reported
EPA Region: 05
Land Type: Private
Federal Waste Generator Description: Conditionally Exempt Small Quantity Generator
Non-Notifier: Not reported
Biennial Report Cycle: Not reported
Accessibility: Not reported
Active Site Indicator: Handler Activities
State District Owner: Not reported
State District: DESPLAINES
Mailing Address: 6440 W ROOSEVELT RD
Mailing City,State,Zip: OAK PARK, IL 60302
Owner Name: OAK PARK ISUZU SUZUKI INC
Owner Type: Private
Operator Name: NAME NOT REPORTED
Operator Type: Private

Map ID
 Direction
 Distance
 Elevation

MAP FINDINGS

Site

Database(s)

EDR ID Number
 EPA ID Number

GLKW PROPERTIES (Continued)

1004692824

Short-Term Generator Activity:	No
Importer Activity:	No
Mixed Waste Generator:	No
Transporter Activity:	No
Transfer Facility Activity:	No
Recycler Activity with Storage:	No
Small Quantity On-Site Burner Exemption:	No
Smelting Melting and Refining Furnace Exemption:	No
Underground Injection Control:	No
Off-Site Waste Receipt:	No
Universal Waste Indicator:	No
Universal Waste Destination Facility:	No
Federal Universal Waste:	No
Active Site Fed-Reg Treatment Storage and Disposal Facility:	Not reported
Active Site Converter Treatment storage and Disposal Facility:	Not reported
Active Site State-Reg Treatment Storage and Disposal Facility:	Not reported
Active Site State-Reg Handler:	---
Federal Facility Indicator:	Not reported
Hazardous Secondary Material Indicator:	NN
Sub-Part K Indicator:	Not reported
Commercial TSD Indicator:	No
Treatment Storage and Disposal Type:	Not reported
2018 GPRA Permit Baseline:	Not on the Baseline
2018 GPRA Renewals Baseline:	Not on the Baseline
Permit Renewals Workload Universe:	Not reported
Permit Workload Universe:	Not reported
Permit Progress Universe:	Not reported
Post-Closure Workload Universe:	Not reported
Closure Workload Universe:	Not reported
202 GPRA Corrective Action Baseline:	No
Corrective Action Workload Universe:	No
Subject to Corrective Action Universe:	No
Non-TSDFs Where RCRA CA has Been Imposed Universe:	No
TSDFs Potentially Subject to CA Under 3004 (u)/(v) Universe:	No
TSDFs Only Subject to CA under Discretionary Auth Universe:	No
Corrective Action Priority Ranking:	No NCAPS ranking
Environmental Control Indicator:	No
Institutional Control Indicator:	No
Human Exposure Controls Indicator:	N/A
Groundwater Controls Indicator:	N/A
Operating TSDF Universe:	Not reported
Full Enforcement Universe:	Not reported
Significant Non-Complier Universe:	No
Unaddressed Significant Non-Complier Universe:	No
Addressed Significant Non-Complier Universe:	No
Significant Non-Complier With a Compliance Schedule Universe:	No
Financial Assurance Required:	Not reported
Handler Date of Last Change:	20000915
Recognized Trader-Importer:	No
Recognized Trader-Exporter:	No
Importer of Spent Lead Acid Batteries:	No
Exporter of Spent Lead Acid Batteries:	No
Recycler Activity Without Storage:	Not reported
Manifest Broker:	Not reported
Sub-Part P Indicator:	No

Map ID
Direction
Distance
Elevation

MAP FINDINGS

Site

Database(s)

EDR ID Number
EPA ID Number

GLKW PROPERTIES (Continued)

1004692824

Hazardous Waste Summary:

Waste Code: D001
Waste Description: IGNITABLE WASTE

Handler - Owner Operator:

Owner/Operator Indicator: Owner
Owner/Operator Name: OAK PARK ISUZU SUZUKI INC
Legal Status: Private
Date Became Current: Not reported
Date Ended Current: Not reported
Owner/Operator Address: 6440 W ROOSEVELT RD
Owner/Operator City,State,Zip: OAK PARK, IL 60302
Owner/Operator Telephone: 708-386-4100
Owner/Operator Telephone Ext: Not reported
Owner/Operator Fax: Not reported
Owner/Operator Email: Not reported

Owner/Operator Indicator: Operator
Owner/Operator Name: NAME NOT REPORTED
Legal Status: Private
Date Became Current: Not reported
Date Ended Current: Not reported
Owner/Operator Address: ADDRESS NOT REPORTED
Owner/Operator City,State,Zip: CITY NOT REPORTED, AK 99998
Owner/Operator Telephone: 312-555-1212
Owner/Operator Telephone Ext: Not reported
Owner/Operator Fax: Not reported
Owner/Operator Email: Not reported

Historic Generators:

Receive Date: 19991027
Handler Name: OAK PARK ISUZU SUZUKI
Federal Waste Generator Description: Conditionally Exempt Small Quantity Generator
State District Owner: Not reported
Large Quantity Handler of Universal Waste: No
Recognized Trader Importer: No
Recognized Trader Exporter: No
Spent Lead Acid Battery Importer: No
Spent Lead Acid Battery Exporter: No
Current Record: Yes
Non Storage Recycler Activity: Not reported
Electronic Manifest Broker: Not reported

List of NAICS Codes and Descriptions:

NAICS Codes: No NAICS Codes Found

Facility Has Received Notices of Violations:

Violations: No Violations Found

Evaluation Action Summary:

Evaluations: No Evaluations Found

Map ID
 Direction
 Distance
 Elevation

MAP FINDINGS

Site

Database(s)

EDR ID Number
 EPA ID Number

GLKW PROPERTIES (Continued)

1004692824

FINDS:

Registry ID: 110005830459

Click Here:

Environmental Interest/Information System:

ACES (Illinois - Agency Compliance And Enforcement System) is the Illinois EPA Project to facilitate the permitting operations RCRAInfo is a national information system that supports the Resource Conservation and Recovery Act (RCRA) program through the tracking of events and activities related to facilities that generate, transport, and treat, store, or dispose of hazardous waste. RCRAInfo allows RCRA program staff to track the notification, permit, compliance, and corrective action activities required under RCRA.

[Click this hyperlink](#) while viewing on your computer to access additional FINDS: detail in the EDR Site Report.

ECHO:

Envid: 1004692824
 Registry ID: 110005830459
 DFR URL: <http://echo.epa.gov/detailed-facility-report?fid=110005830459>
 Name: GLKW PROPERTIES
 Address: 6440 W ROOSEVELT RD
 City,State,Zip: OAK PARK, IL 60304

C12
West
< 1/8
0.124 mi.
657 ft.

EUWENA MOVERS INC
6638 ROOSEVELT
OAK PARK, IL 60304
Site 1 of 2 in cluster C

UST U000867174
N/A

Relative:
Higher

UST:

Actual:
622 ft.

Name: EUWENA MOVERS INC
 Address: 6638 ROOSEVELT
 City: OAK PARK
 Zip: 60304
 Facility ID: 2020201
 Facility Status: CLOSED
Facility Type: NONE
 Owner Id: U0028424
 Owner Name: Leroy Prins
 Owner Address: 6638 Roosevelt
 Owner City,St,Zip: Oak Park, IL 60304

Tank Number: 1
Tank Status: Removed
 Tank Capacity: 550
 Tank Substance: Gasoline
 Last Used Date: 5/1/1987
 OSFM First Notify Date: 2/27/1986
 Red Tag Issue Date: Not reported
 Install Date: Not reported
Green Tag Decal: Not reported
Green Tag Issue Date: Not reported
Green Tag Expire Date: Not reported
 Fee Due: \$0.00
 Motor Fuel Permit Inspection Date: Not reported

Map ID
Direction
Distance
Elevation

MAP FINDINGS

Site

Database(s)

EDR ID Number
EPA ID Number

EUWENA MOVERS INC (Continued)

U000867174

Motor Fuel Permit Expiration Date: Not reported
MOTOR FUEL TYPE: Not reported
Pending Nov: N
IEMA: Not reported
Equipment Type: Not reported
Equipment: Not reported
Last Passing Date: Not reported
Test Expire Date: Not reported
Removed Date: 5/24/2011
Abandoned Date: Not reported

Tank Number: 2
Tank Status: Removed
Tank Capacity: 1000
Tank Substance: Heating Oil
Last Used Date: 1/1/1973
OSFM First Notify Date: 5/31/2011
Red Tag Issue Date: Not reported
Install Date: Not reported
Green Tag Decal: Not reported
Green Tag Issue Date: Not reported
Green Tag Expire Date: Not reported
Fee Due: Not reported
Motor Fuel Permit Inspection Date: Not reported
Motor Fuel Permit Expiration Date: Not reported
MOTOR FUEL TYPE: Not reported
Pending Nov: N
IEMA: Not reported
Equipment Type: Not reported
Equipment: Not reported
Last Passing Date: Not reported
Test Expire Date: Not reported
Removed Date: 5/24/2011
Abandoned Date: Not reported

B13
East
1/8-1/4
0.140 mi.
737 ft.

TURANO BAKING CO.
6425-6519 WEST ROOSEVELT ROAD
BERWYN, IL 60402

LUST S105428731
N/A

Site 4 of 6 in cluster B

Relative:
Higher

LUST:

Actual:
622 ft.

Name: TURANO BAKING CO.
Address: 6425-6519 WEST ROOSEVELT ROAD
City,State,Zip: BERWYN, IL 60402
Incident Num: 20020271
IL EPA Id: 310215115
Product: Used Oil
IEMA Date: 2002-02-26
Project Manager: Piggush
Project Manager Phone: (217) 782-3101
Email: Michael.Piggush@illinois.gov
PRP Name: Turano Baking Co.
PRP Contact: Frank Biernacki
PRP Address: 6501 West Roosevelt Rd.
PRP City,St,Zip: Berwyn, IL 60402
PRP Phone: 7087889220

Map ID
 Direction
 Distance
 Elevation

MAP FINDINGS

Site

Database(s)

EDR ID Number
 EPA ID Number

TURANO BAKING CO. (Continued)

S105428731

Site Classification: Not reported
 Section 57.5(g) Letter: 732
 Date Section 57.5(g) Letter: Not reported
 Non LUST Determination Letter: Not reported
 20 Report Received: 2002-03-14
 45 Report Received: 2002-04-15
No Further Remediation Letter: 2003-08-13
 No Further Remediation Date Recorded: 2003-10-15
 Heating Oil Date: Not reported
 Non-Lust LR Date: Not reported

B14
East
1/8-1/4
0.140 mi.
737 ft.

TURANO BAKING COMPANY
6425 W ROOSEVELT RD
BERWYN, IL 60402
Site 5 of 6 in cluster B

UST U001133379
N/A

Relative:
Higher
Actual:
622 ft.

UST:
 Name: TURANO BAKING COMPANY
 Address: 6425 W ROOSEVELT RD
 City: BERWYN
 Zip: 60402
 Facility ID: 2025193
 Facility Status: CLOSED
Facility Type: NONE
 Owner Id: U0029922
 Owner Name: Turano Baking Company
 Owner Address: 6501 West Roosevelt Road
 Owner City,St,Zip: Berwyn, IL 60402

Tank Number: 1
Tank Status: Removed
 Tank Capacity: 300
 Tank Substance: Used Oil
 Last Used Date: 1/1/1990
 OSFM First Notify Date: 1/16/1990
 Red Tag Issue Date: Not reported
 Install Date: 1/1/1979
Green Tag Decal: Not reported
Green Tag Issue Date: Not reported
Green Tag Expire Date: Not reported
 Fee Due: \$0.00
 Motor Fuel Permit Inspection Date: Not reported
 Motor Fuel Permit Expiration Date: Not reported
 MOTOR FUEL TYPE: Not reported
 Pending Nov: N
 IEMA: 02-0271
 Equipment Type: Not reported
 Equipment: Not reported
 Last Passing Date: Not reported
 Test Expire Date: Not reported
 Removed Date: 2/26/2002
 Abandoned Date: Not reported

Map ID
Direction
Distance
Elevation

MAP FINDINGS

Site

Database(s) EDR ID Number
EPA ID Number

B15 **TURANO BAKING CO.**
East **6425-6535 WEST ROOSEVELT RD.**
1/8-1/4 **BERWYN, IL 60402**
0.140 mi.
737 ft. **Site 6 of 6 in cluster B**

LUST **S105815921**
N/A

Relative:
Higher

LUST:

Actual:
622 ft.

Name: TURANO BAKING CO.
Address: 6425-6535 WEST ROOSEVELT RD.
City,State,Zip: BERWYN, IL 60402
Incident Num: 20030434
IL EPA Id: 310215115
Product: Other Petroleum
IEMA Date: 2003-03-28
Project Manager: Piggush
Project Manager Phone: (217) 782-3101
Email: Michael.Piggush@illinois.gov
PRP Name: Turano Baking Co.
PRP Contact: Frank Bernacki
PRP Address: 6501 West Roosevelt Rd.
PRP City,St,Zip: Berwyn, IL 60402
PRP Phone: 7087889220
Site Classification: Not reported
Section 57.5(g) Letter: Not reported
Date Section 57.5(g) Letter: Not reported
Non LUST Determination Letter: Not reported
20 Report Received: 2003-04-11
45 Report Received: 2003-04-21
No Further Remediation Letter: 2003-10-17
No Further Remediation Date Recorded:2004-03-02
Heating Oil Date: Not reported
Non-Lust LR Date: Not reported

C16 **OIL EXPRESS**
West **6644 WEST ROOSEVELT**
1/8-1/4 **OAK PARK, IL 60304**
0.140 mi.
741 ft. **Site 2 of 2 in cluster C**

UST **U000175597**
N/A

Relative:
Higher

UST:

Actual:
622 ft.

Name: OIL EXPRESS
Address: 6644 WEST ROOSEVELT
City: OAK PARK
Zip: 60304
Facility ID: 2023579
Facility Status: ACTIVE
Facility Type: COMMERCIAL / RETAIL
Owner Id: U0011282
Owner Name: Oil Express National, Inc.
Owner Address: 15 Spinning Wheel Road, Suite 32
Owner City,St,Zip: Hinsdale, IL 60521

Tank Number: 1
Tank Status: Currently in use
Tank Capacity: 4000
Tank Substance: New Oil
Last Used Date: Not reported
OSFM First Notify Date: 7/15/1986
Red Tag Issue Date: Not reported
Install Date: 8/23/1985

Map ID
Direction
Distance
Elevation

MAP FINDINGS

Site

Database(s)

EDR ID Number
EPA ID Number

OIL EXPRESS (Continued)

U000175597

Green Tag Decal: V003867
Green Tag Issue Date: 8/19/2020
Green Tag Expire Date: 12/31/2022
Fee Due: \$0.00
Motor Fuel Permit Inspection Date: Not reported
Motor Fuel Permit Expiration Date: Not reported
MOTOR FUEL TYPE: Not reported
Pending Nov: N
IEMA: Not reported
Equipment Type: Corrosion Prot - Piping
Equipment: Impressed Current Cathodic Protection
Last Passing Date: 7/14/2021
Test Expire Date: 7/14/2022
Removed Date: Not reported
Abandoned Date: Not reported

Tank Number: 2
Tank Status: Currently in use
Tank Capacity: 5000
Tank Substance: Used Oil
Last Used Date: Not reported
OSFM First Notify Date: 7/15/1986
Red Tag Issue Date: Not reported
Install Date: 8/23/1985
Green Tag Decal: V003867
Green Tag Issue Date: 8/19/2020
Green Tag Expire Date: 12/31/2022
Fee Due: \$0.00
Motor Fuel Permit Inspection Date: Not reported
Motor Fuel Permit Expiration Date: Not reported
MOTOR FUEL TYPE: Not reported
Pending Nov: N
IEMA: Not reported
Equipment Type: Corrosion Prot - Piping
Equipment: Impressed Current Cathodic Protection
Last Passing Date: 7/14/2021
Test Expire Date: 7/14/2022
Removed Date: Not reported
Abandoned Date: Not reported

D17
East
1/8-1/4
0.170 mi.
900 ft.

WALGREENS #5235
6412 ROOSEVELT RD
OAK PARK, IL 60304
Site 1 of 6 in cluster D

RCRA-VSQQ 1005443340
FINDS ILR000112243
ECHO

Relative:
Higher
Actual:
622 ft.

RCRA-VSQQ:
Date Form Received by Agency: 20020502
Handler Name: WALGREENS #5235
Handler Address: 6412 ROOSEVELT RD
Handler City,State,Zip: OAK PARK, IL 60304
EPA ID: ILR000112243
Contact Name: DAN RANACHOWSKI
Contact Address: 6412 ROOSEVELT RD
Contact City,State,Zip: OAK PARK, IL 60304
Contact Telephone: 708-386-9304
Contact Fax: Not reported

Map ID
 Direction
 Distance
 Elevation

MAP FINDINGS

Site

Database(s)

EDR ID Number
 EPA ID Number

WALGREENS #5235 (Continued)

1005443340

Contact Email:	Not reported
Contact Title:	Not reported
EPA Region:	05
Land Type:	Private
Federal Waste Generator Description:	Conditionally Exempt Small Quantity Generator
Non-Notifier:	Not reported
Biennial Report Cycle:	Not reported
Accessibility:	Not reported
Active Site Indicator:	Handler Activities
State District Owner:	Not reported
State District:	DESPLAINES
Mailing Address:	6412 ROOSEVELT RD
Mailing City, State, Zip:	OAK PARK, IL 60304
Owner Name:	DKM REAL ESTATE
Owner Type:	Private
Operator Name:	Not reported
Operator Type:	Not reported
Short-Term Generator Activity:	No
Importer Activity:	No
Mixed Waste Generator:	No
Transporter Activity:	No
Transfer Facility Activity:	No
Recycler Activity with Storage:	No
Small Quantity On-Site Burner Exemption:	No
Smelting Melting and Refining Furnace Exemption:	No
Underground Injection Control:	No
Off-Site Waste Receipt:	No
Universal Waste Indicator:	No
Universal Waste Destination Facility:	No
Federal Universal Waste:	No
Active Site Fed-Reg Treatment Storage and Disposal Facility:	Not reported
Active Site Converter Treatment storage and Disposal Facility:	Not reported
Active Site State-Reg Treatment Storage and Disposal Facility:	Not reported
Active Site State-Reg Handler:	---
Federal Facility Indicator:	Not reported
Hazardous Secondary Material Indicator:	NN
Sub-Part K Indicator:	Not reported
Commercial TSD Indicator:	No
Treatment Storage and Disposal Type:	Not reported
2018 GPRA Permit Baseline:	Not on the Baseline
2018 GPRA Renewals Baseline:	Not on the Baseline
Permit Renewals Workload Universe:	Not reported
Permit Workload Universe:	Not reported
Permit Progress Universe:	Not reported
Post-Closure Workload Universe:	Not reported
Closure Workload Universe:	Not reported
202 GPRA Corrective Action Baseline:	No
Corrective Action Workload Universe:	No
Subject to Corrective Action Universe:	No
Non-TSDs Where RCRA CA has Been Imposed Universe:	No
TSDs Potentially Subject to CA Under 3004 (u)/(v) Universe:	No
TSDs Only Subject to CA under Discretionary Auth Universe:	No
Corrective Action Priority Ranking:	No NCAPS ranking
Environmental Control Indicator:	No
Institutional Control Indicator:	No
Human Exposure Controls Indicator:	N/A
Groundwater Controls Indicator:	N/A

Map ID
Direction
Distance
Elevation

MAP FINDINGS

Site

Database(s)

EDR ID Number
EPA ID Number

WALGREENS #5235 (Continued)

1005443340

Operating TSDF Universe:	Not reported
Full Enforcement Universe:	Not reported
Significant Non-Complier Universe:	No
Unaddressed Significant Non-Complier Universe:	No
Addressed Significant Non-Complier Universe:	No
Significant Non-Complier With a Compliance Schedule Universe:	No
Financial Assurance Required:	Not reported
Handler Date of Last Change:	20020503
Recognized Trader-Importer:	No
Recognized Trader-Exporter:	No
Importer of Spent Lead Acid Batteries:	No
Exporter of Spent Lead Acid Batteries:	No
Recycler Activity Without Storage:	Not reported
Manifest Broker:	Not reported
Sub-Part P Indicator:	No

Hazardous Waste Summary:

Waste Code:	D000
Waste Description:	Not Defined
Waste Code:	D011
Waste Description:	SILVER

Handler - Owner Operator:

Owner/Operator Indicator:	Owner
Owner/Operator Name:	DKM REAL ESTATE
Legal Status:	Private
Date Became Current:	Not reported
Date Ended Current:	Not reported
Owner/Operator Address:	ONE E WACKER DR STE 3520
Owner/Operator City,State,Zip:	CHICAGO, IL 60601
Owner/Operator Telephone:	708-386-9304
Owner/Operator Telephone Ext:	Not reported
Owner/Operator Fax:	Not reported
Owner/Operator Email:	Not reported

Historic Generators:

Receive Date:	20020502
Handler Name:	WALGREENS #5235
Federal Waste Generator Description:	Conditionally Exempt Small Quantity Generator
State District Owner:	Not reported
Large Quantity Handler of Universal Waste:	No
Recognized Trader Importer:	No
Recognized Trader Exporter:	No
Spent Lead Acid Battery Importer:	No
Spent Lead Acid Battery Exporter:	No
Current Record:	Yes
Non Storage Recycler Activity:	Not reported
Electronic Manifest Broker:	Not reported

List of NAICS Codes and Descriptions:

NAICS Codes:	No NAICS Codes Found
--------------	----------------------

Map ID
 Direction
 Distance
 Elevation

MAP FINDINGS

Site

Database(s)

EDR ID Number
 EPA ID Number

WALGREENS #5235 (Continued)

1005443340

Facility Has Received Notices of Violations:
 Violations: No Violations Found

Evaluation Action Summary:
 Evaluations: No Evaluations Found

FINDS:
 Registry ID: 110012280691

Click Here:

Environmental Interest/Information System:

RCRAInfo is a national information system that supports the Resource Conservation and Recovery Act (RCRA) program through the tracking of events and activities related to facilities that generate, transport, and treat, store, or dispose of hazardous waste. RCRAInfo allows RCRA program staff to track the notification, permit, compliance, and corrective action activities required under RCRA.

[Click this hyperlink](#) while viewing on your computer to access additional FINDS: detail in the EDR Site Report.

ECHO:
 Envid: 1005443340
 Registry ID: 110012280691
 DFR URL: <http://echo.epa.gov/detailed-facility-report?fid=110012280691>
 Name: WALGREENS #5235
 Address: 6412 ROOSEVELT RD
 City,State,Zip: OAK PARK, IL 60304

D18
East
1/8-1/4
0.192 mi.
1013 ft.

CIRCLE K #6759
6405 WEST ROOSEVELT RD.
BERWYN, IL 60402
Site 2 of 6 in cluster D

LUST U004128029
UST N/A

Relative:
Lower
Actual:
621 ft.

LUST:
 Name: SHELL OIL PRODUCTS US
 Address: 6405 WEST ROOSEVELT ROAD
 City,State,Zip: BERWYN, IL 60402
 Incident Num: 20051291
 IL EPA Id: 310215032
 Product: Unleaded Gas
 IEMA Date: 2005-09-13
 Project Manager: Benanti
 Project Manager Phone: (217) 524-4649
 Email: Trent.Benanti@illinois.gov
 PRP Name: Shell Oil Products US
 PRP Contact: John Robbins
 PRP Address: 603 Diehl Road, Suite 103
 PRP City,St,Zip: Naperville, IL 60563
 PRP Phone: 6302764206
 Site Classification: Not reported
 Section 57.5(g) Letter: Not reported
 Date Section 57.5(g) Letter: Not reported
 Non LUST Determination Letter: Not reported

Map ID
Direction
Distance
Elevation

MAP FINDINGS

Site

Database(s)

EDR ID Number
EPA ID Number

CIRCLE K #6759 (Continued)

U004128029

20 Report Received: 2005-09-28
45 Report Received: 2005-11-01
No Further Remediation Letter: 2008-12-09
No Further Remediation Date Recorded:2009-02-25
Heating Oil Date: Not reported
Non-Lust LR Date: Not reported

UST:

Name: CIRCLE K #6759
Address: 6405 WEST ROOSEVELT RD.
City: BERWYN
Zip: 60402
Facility ID: 2006990
Facility Status: ACTIVE
Facility Type: ATTENDED SELF-SERVICE STATION
Owner Id: U0035671
Owner Name: RDK Ventures, LLC
Owner Address: 550 Warrenville Rd., Suite 400
Owner City,St,Zip: Lisle, IL 60532

Tank Number: 1
Tank Status: Removed
Tank Capacity: 10000
Tank Substance: Gasoline
Last Used Date: 6/15/1994
OSFM First Notify Date: 4/25/1986
Red Tag Issue Date: Not reported
Install Date: 1/1/1971
Green Tag Decal: V002567
Green Tag Issue Date: 9/3/2020
Green Tag Expire Date: 12/31/2022
Fee Due: \$0.00
Motor Fuel Permit Inspection Date: 6/30/2020
Motor Fuel Permit Expiration Date: 12/31/2022
MOTOR FUEL TYPE: SelfSrv
Pending Nov: N
IEMA: 05-1291
Equipment Type: Not reported
Equipment: Not reported
Last Passing Date: Not reported
Test Expire Date: Not reported
Removed Date: 6/17/1994
Abandoned Date: Not reported

Tank Number: 2
Tank Status: Removed
Tank Capacity: 10000
Tank Substance: Gasoline
Last Used Date: 6/15/1994
OSFM First Notify Date: 4/25/1986
Red Tag Issue Date: Not reported
Install Date: 1/1/1971
Green Tag Decal: V002567
Green Tag Issue Date: 9/3/2020
Green Tag Expire Date: 12/31/2022
Fee Due: \$0.00

Map ID
Direction
Distance
Elevation

MAP FINDINGS

Site

Database(s)

EDR ID Number
EPA ID Number

CIRCLE K #6759 (Continued)

U004128029

Motor Fuel Permit Inspection Date: 6/30/2020
Motor Fuel Permit Expiration Date: 12/31/2022
MOTOR FUEL TYPE: SelfSrv
Pending Nov: N
IEMA: Not reported
Equipment Type: Not reported
Equipment: Not reported
Last Passing Date: Not reported
Test Expire Date: Not reported
Removed Date: 6/17/1994
Abandoned Date: Not reported

Tank Number: 3
Tank Status: Removed
Tank Capacity: 8000
Tank Substance: Gasoline
Last Used Date: 6/15/1994
OSFM First Notify Date: 4/25/1986
Red Tag Issue Date: Not reported
Install Date: 1/1/1971
Green Tag Decal: V002567
Green Tag Issue Date: 9/3/2020
Green Tag Expire Date: 12/31/2022
Fee Due: \$0.00
Motor Fuel Permit Inspection Date: 6/30/2020
Motor Fuel Permit Expiration Date: 12/31/2022
MOTOR FUEL TYPE: SelfSrv
Pending Nov: N
IEMA: Not reported
Equipment Type: Not reported
Equipment: Not reported
Last Passing Date: Not reported
Test Expire Date: Not reported
Removed Date: 6/17/1994
Abandoned Date: Not reported

Tank Number: 4
Tank Status: Removed
Tank Capacity: 1000
Tank Substance: Used Oil
Last Used Date: 8/5/1996
OSFM First Notify Date: 4/25/1986
Red Tag Issue Date: Not reported
Install Date: 1/1/1985
Green Tag Decal: V002567
Green Tag Issue Date: 9/3/2020
Green Tag Expire Date: 12/31/2022
Fee Due: \$0.00
Motor Fuel Permit Inspection Date: 6/30/2020
Motor Fuel Permit Expiration Date: 12/31/2022
MOTOR FUEL TYPE: SelfSrv
Pending Nov: N
IEMA: Not reported
Equipment Type: Not reported
Equipment: Not reported

Map ID
Direction
Distance
Elevation

MAP FINDINGS

Site

Database(s)

EDR ID Number
EPA ID Number

CIRCLE K #6759 (Continued)

U004128029

Last Passing Date: Not reported
Test Expire Date: Not reported
Removed Date: 8/12/1996
Abandoned Date: Not reported

Tank Number: 5
Tank Status: **Currently in use**
Tank Capacity: 10000
Tank Substance: Gasoline - Regular
Last Used Date: Not reported
OSFM First Notify Date: 8/2/1994
Red Tag Issue Date: Not reported
Install Date: 6/16/1994
Green Tag Decal: **V002567**
Green Tag Issue Date: **9/3/2020**
Green Tag Expire Date: **12/31/2022**
Fee Due: \$0.00
Motor Fuel Permit Inspection Date: 6/30/2020
Motor Fuel Permit Expiration Date: 12/31/2022
MOTOR FUEL TYPE: SelfSrv
Pending Nov: N
IEMA: Not reported
Equipment Type: Corrosion Prot - Piping
Equipment: Fiberglass Non-Corrosive
Last Passing Date: N/A
Test Expire Date: N/A
Removed Date: Not reported
Abandoned Date: Not reported

Tank Number: 6
Tank Status: **Currently in use**
Tank Capacity: 10000
Tank Substance: Gasoline - Regular
Last Used Date: Not reported
OSFM First Notify Date: 8/2/1994
Red Tag Issue Date: Not reported
Install Date: 6/16/1994
Green Tag Decal: **V002567**
Green Tag Issue Date: **9/3/2020**
Green Tag Expire Date: **12/31/2022**
Fee Due: \$0.00
Motor Fuel Permit Inspection Date: 6/30/2020
Motor Fuel Permit Expiration Date: 12/31/2022
MOTOR FUEL TYPE: SelfSrv
Pending Nov: N
IEMA: Not reported
Equipment Type: Corrosion Prot - Piping
Equipment: Fiberglass Non-Corrosive
Last Passing Date: N/A
Test Expire Date: N/A
Removed Date: Not reported
Abandoned Date: Not reported

Tank Number: 7

Map ID
Direction
Distance
Elevation

MAP FINDINGS

Site

Database(s)

EDR ID Number
EPA ID Number

CIRCLE K #6759 (Continued)

U004128029

Tank Status: Currently in use
Tank Capacity: 10000
Tank Substance: Gasoline - Premium
Last Used Date: Not reported
OSFM First Notify Date: 8/2/1994
Red Tag Issue Date: Not reported
Install Date: 6/17/1994
Green Tag Decal: V002567
Green Tag Issue Date: 9/3/2020
Green Tag Expire Date: 12/31/2022
Fee Due: \$0.00
Motor Fuel Permit Inspection Date: 6/30/2020
Motor Fuel Permit Expiration Date: 12/31/2022
MOTOR FUEL TYPE: SelfSrv
Pending Nov: N
IEMA: Not reported
Equipment Type: Corrosion Prot - Piping
Equipment: Fiberglass Non-Corrosive
Last Passing Date: N/A
Test Expire Date: N/A
Removed Date: Not reported
Abandoned Date: Not reported

Tank Number: 8
Tank Status: Removed
Tank Capacity: 1000
Tank Substance: Used Oil
Last Used Date: Not reported
OSFM First Notify Date: Not reported
Red Tag Issue Date: Not reported
Install Date: 1/1/1971
Green Tag Decal: V002567
Green Tag Issue Date: 9/3/2020
Green Tag Expire Date: 12/31/2022
Fee Due: Not reported
Motor Fuel Permit Inspection Date: 6/30/2020
Motor Fuel Permit Expiration Date: 12/31/2022
MOTOR FUEL TYPE: SelfSrv
Pending Nov: N
IEMA: Not reported
Equipment Type: Not reported
Equipment: Not reported
Last Passing Date: Not reported
Test Expire Date: Not reported
Removed Date: 1/1/1985
Abandoned Date: Not reported

Tank Number: 9
Tank Status: Removed
Tank Capacity: 550
Tank Substance: Unknown
Last Used Date: Not reported
OSFM First Notify Date: Not reported
Red Tag Issue Date: Not reported
Install Date: Not reported

Map ID
 Direction
 Distance
 Elevation

MAP FINDINGS

Site

Database(s)

EDR ID Number
 EPA ID Number

CIRCLE K #6759 (Continued)

U004128029

Green Tag Decal:	V002567
Green Tag Issue Date:	9/3/2020
Green Tag Expire Date:	12/31/2022
Fee Due:	Not reported
Motor Fuel Permit Inspection Date:	6/30/2020
Motor Fuel Permit Expiration Date:	12/31/2022
MOTOR FUEL TYPE:	SelfSrv
Pending Nov:	N
IEMA:	Not reported
Equipment Type:	Not reported
Equipment:	Not reported
Last Passing Date:	Not reported
Test Expire Date:	Not reported
Removed Date:	1/1/1985
Abandoned Date:	Not reported

D19
East
1/8-1/4
0.192 mi.
1016 ft.

SHELL OIL PRODUCTS US
6405 W ROOSEVELT
BERWYN, IL 60522
Site 3 of 6 in cluster D

RCRA NonGen / NLR **1015742187**
IL0000338012

Relative:
Lower
Actual:
621 ft.

RCRA NonGen / NLR:	
Date Form Received by Agency:	20120823
Handler Name:	SHELL OIL PRODUCTS US
Handler Address:	6405 W ROOSEVELT
Handler City,State,Zip:	BERWYN, IL 60522
EPA ID:	IL0000338012
Contact Name:	Not reported
Contact Address:	Not reported
Contact City,State,Zip:	Not reported
Contact Telephone:	000-000-0000
Contact Fax:	Not reported
Contact Email:	Not reported
Contact Title:	Not reported
EPA Region:	05
Land Type:	Private
Federal Waste Generator Description:	Not a generator, verified
Non-Notifier:	Not reported
Biennial Report Cycle:	Not reported
Accessibility:	Not reported
Active Site Indicator:	Not reported
State District Owner:	Not reported
State District:	DESPLAINES
Mailing Address:	Not reported
Mailing City,State,Zip:	00000
Owner Name:	RDK VENTURES LLC
Owner Type:	Private
Operator Name:	RDK VENTURES LLC
Operator Type:	Private
Short-Term Generator Activity:	No
Importer Activity:	No
Mixed Waste Generator:	No
Transporter Activity:	No
Transfer Facility Activity:	No
Recycler Activity with Storage:	No
Small Quantity On-Site Burner Exemption:	No
Smelting Melting and Refining Furnace Exemption:	No

Map ID
 Direction
 Distance
 Elevation

MAP FINDINGS

Site

Database(s)

EDR ID Number
 EPA ID Number

SHELL OIL PRODUCTS US (Continued)

1015742187

Underground Injection Control:	No
Off-Site Waste Receipt:	No
Universal Waste Indicator:	No
Universal Waste Destination Facility:	No
Federal Universal Waste:	No
Active Site Fed-Reg Treatment Storage and Disposal Facility:	Not reported
Active Site Converter Treatment storage and Disposal Facility:	Not reported
Active Site State-Reg Treatment Storage and Disposal Facility:	Not reported
Active Site State-Reg Handler:	---
Federal Facility Indicator:	Not reported
Hazardous Secondary Material Indicator:	NN
Sub-Part K Indicator:	Not reported
Commercial TSD Indicator:	No
Treatment Storage and Disposal Type:	Not reported
2018 GPRC Permit Baseline:	Not on the Baseline
2018 GPRC Renewals Baseline:	Not on the Baseline
Permit Renewals Workload Universe:	Not reported
Permit Workload Universe:	Not reported
Permit Progress Universe:	Not reported
Post-Closure Workload Universe:	Not reported
Closure Workload Universe:	Not reported
202 GPRC Corrective Action Baseline:	No
Corrective Action Workload Universe:	No
Subject to Corrective Action Universe:	No
Non-TSDs Where RCRA CA has Been Imposed Universe:	No
TSDs Potentially Subject to CA Under 3004 (u)/(v) Universe:	No
TSDs Only Subject to CA under Discretionary Auth Universe:	No
Corrective Action Priority Ranking:	No NCAPS ranking
Environmental Control Indicator:	No
Institutional Control Indicator:	No
Human Exposure Controls Indicator:	N/A
Groundwater Controls Indicator:	N/A
Operating TSDF Universe:	Not reported
Full Enforcement Universe:	Not reported
Significant Non-Complier Universe:	No
Unaddressed Significant Non-Complier Universe:	No
Addressed Significant Non-Complier Universe:	No
Significant Non-Complier With a Compliance Schedule Universe:	No
Financial Assurance Required:	Not reported
Handler Date of Last Change:	20150414
Recognized Trader-Importer:	No
Recognized Trader-Exporter:	No
Importer of Spent Lead Acid Batteries:	No
Exporter of Spent Lead Acid Batteries:	No
Recycler Activity Without Storage:	Not reported
Manifest Broker:	Not reported
Sub-Part P Indicator:	No

Hazardous Waste Summary:

Waste Code:	D000
Waste Description:	Not Defined
Waste Code:	D001
Waste Description:	IGNITABLE WASTE
Waste Code:	D008

Map ID
Direction
Distance
Elevation

MAP FINDINGS

Site

Database(s)

EDR ID Number
EPA ID Number

SHELL OIL PRODUCTS US (Continued)

1015742187

Waste Description: LEAD
Waste Code: D018
Waste Description: BENZENE

Handler - Owner Operator:

Owner/Operator Indicator: Owner
Owner/Operator Name: SHELL OIL CO
Legal Status: Private
Date Became Current: Not reported
Date Ended Current: Not reported
Owner/Operator Address: 1415 W 22ND ST
Owner/Operator City,State,Zip: OAK BROOK, IL 60522
Owner/Operator Telephone: 708-572-5500
Owner/Operator Telephone Ext: Not reported
Owner/Operator Fax: Not reported
Owner/Operator Email: Not reported

Owner/Operator Indicator: Owner
Owner/Operator Name: RDK VENTURES LLC
Legal Status: Private
Date Became Current: 20100107
Date Ended Current: Not reported
Owner/Operator Address: 4080 W JONATHAN MOORE PIKE
Owner/Operator City,State,Zip: COLUMBUS, IN 47201
Owner/Operator Telephone: Not reported
Owner/Operator Telephone Ext: Not reported
Owner/Operator Fax: Not reported
Owner/Operator Email: Not reported

Owner/Operator Indicator: Operator
Owner/Operator Name: RDK VENTURES LLC
Legal Status: Private
Date Became Current: 20100107
Date Ended Current: Not reported
Owner/Operator Address: 4080 W JONATHAN MOORE PIKE
Owner/Operator City,State,Zip: COLUMBUS, IN 47201
Owner/Operator Telephone: Not reported
Owner/Operator Telephone Ext: Not reported
Owner/Operator Fax: Not reported
Owner/Operator Email: Not reported

Historic Generators:

Receive Date: 19940531
Handler Name: SHELL OIL CO
Federal Waste Generator Description: Small Quantity Generator
State District Owner: Not reported
Large Quantity Handler of Universal Waste: No
Recognized Trader Importer: No
Recognized Trader Exporter: No
Spent Lead Acid Battery Importer: No
Spent Lead Acid Battery Exporter: No
Current Record: No
Non Storage Recycler Activity: Not reported
Electronic Manifest Broker: Not reported

Map ID
 Direction
 Distance
 Elevation

MAP FINDINGS

Site

Database(s)

EDR ID Number
 EPA ID Number

SHELL OIL PRODUCTS US (Continued)

1015742187

Receive Date: 20120823
 Handler Name: SHELL OIL PRODUCTS US
 Federal Waste Generator Description: Not a generator, verified
 State District Owner: Not reported
 Large Quantity Handler of Universal Waste: No
 Recognized Trader Importer: No
 Recognized Trader Exporter: No
 Spent Lead Acid Battery Importer: No
 Spent Lead Acid Battery Exporter: No
 Current Record: Yes
 Non Storage Recycler Activity: Not reported
 Electronic Manifest Broker: Not reported

List of NAICS Codes and Descriptions:
 NAICS Codes: No NAICS Codes Found

Facility Has Received Notices of Violations:
 Violations: No Violations Found

Evaluation Action Summary:
 Evaluations: No Evaluations Found

D20
East
1/8-1/4
0.199 mi.
1051 ft.

BALIAN AUTO SALES, INC.
6400 W. ROOSEVELT RD
OAK PARK, IL 60304
Site 4 of 6 in cluster D

UST U001143942
N/A

Relative:
Higher
Actual:
622 ft.

UST:
 Name: BALIAN AUTO SALES, INC.
 Address: 6400 W. ROOSEVELT RD
 City: OAK PARK
 Zip: 60304
 Facility ID: 2023623
 Facility Status: CLOSED
Facility Type: AUTO DEALER
 Owner Id: U0028830
 Owner Name: 6412 Roosevelt Road Partnership
 Owner Address: c/o Paul Sugar 1 East Wacker Drive, Suite 3520
 Owner City,St,Zip: Chicago, IL 60601

Tank Number: 1
Tank Status: Removed
 Tank Capacity: 4000
 Tank Substance: Gasoline
 Last Used Date: 7/1/1987
 OSFM First Notify Date: 7/22/1986
 Red Tag Issue Date: Not reported
 Install Date: 1/1/1955
Green Tag Decal: Not reported
Green Tag Issue Date: Not reported
Green Tag Expire Date: Not reported
 Fee Due: Not reported
 Motor Fuel Permit Inspection Date: Not reported
 Motor Fuel Permit Expiration Date: Not reported

Map ID
Direction
Distance
Elevation

MAP FINDINGS

Site

Database(s)

EDR ID Number
EPA ID Number

BALIAN AUTO SALES, INC. (Continued)

U001143942

MOTOR FUEL TYPE: Not reported
Pending Nov: N
IEMA: 00-0547 ,01-0891 ,99-2185
Equipment Type: Not reported
Equipment: Not reported
Last Passing Date: Not reported
Test Expire Date: Not reported
Removed Date: 5/19/1989
Abandoned Date: Not reported

Tank Number: 2
Tank Status: Removed
Tank Capacity: 8000
Tank Substance: Gasoline
Last Used Date: 7/1/1987
OSFM First Notify Date: 7/22/1986
Red Tag Issue Date: Not reported
Install Date: 1/1/1955
Green Tag Decal: Not reported
Green Tag Issue Date: Not reported
Green Tag Expire Date: Not reported
Fee Due: Not reported
Motor Fuel Permit Inspection Date: Not reported
Motor Fuel Permit Expiration Date: Not reported
MOTOR FUEL TYPE: Not reported
Pending Nov: N
IEMA: Not reported
Equipment Type: Not reported
Equipment: Not reported
Last Passing Date: Not reported
Test Expire Date: Not reported
Removed Date: 5/19/1989
Abandoned Date: Not reported

Tank Number: 3
Tank Status: Removed
Tank Capacity: 8000
Tank Substance: Gasoline
Last Used Date: 7/1/1987
OSFM First Notify Date: 7/22/1986
Red Tag Issue Date: Not reported
Install Date: 1/1/1955
Green Tag Decal: Not reported
Green Tag Issue Date: Not reported
Green Tag Expire Date: Not reported
Fee Due: Not reported
Motor Fuel Permit Inspection Date: Not reported
Motor Fuel Permit Expiration Date: Not reported
MOTOR FUEL TYPE: Not reported
Pending Nov: N
IEMA: Not reported
Equipment Type: Not reported
Equipment: Not reported
Last Passing Date: Not reported
Test Expire Date: Not reported

Map ID
Direction
Distance
Elevation

MAP FINDINGS

Site

Database(s)

EDR ID Number
EPA ID Number

BALIAN AUTO SALES, INC. (Continued)

U001143942

Removed Date: 5/19/1989
Abandoned Date: Not reported

Tank Number: 4
Tank Status: Removed
Tank Capacity: 1000
Tank Substance: Heating Oil
Last Used Date: 1/1/1997
OSFM First Notify Date: 7/20/1999
Red Tag Issue Date: Not reported
Install Date: 1/1/1962
Green Tag Decal: Not reported
Green Tag Issue Date: Not reported
Green Tag Expire Date: Not reported
Fee Due: \$0.00
Motor Fuel Permit Inspection Date: Not reported
Motor Fuel Permit Expiration Date: Not reported
MOTOR FUEL TYPE: Not reported
Pending Nov: N
IEMA: Not reported
Equipment Type: Not reported
Equipment: Not reported
Last Passing Date: Not reported
Test Expire Date: Not reported
Removed Date: 9/22/1999
Abandoned Date: Not reported

Tank Number: 5
Tank Status: Removed
Tank Capacity: 550
Tank Substance: Used Oil
Last Used Date: 1/1/1997
OSFM First Notify Date: 7/20/1999
Red Tag Issue Date: Not reported
Install Date: 1/1/1962
Green Tag Decal: Not reported
Green Tag Issue Date: Not reported
Green Tag Expire Date: Not reported
Fee Due: \$0.00
Motor Fuel Permit Inspection Date: Not reported
Motor Fuel Permit Expiration Date: Not reported
MOTOR FUEL TYPE: Not reported
Pending Nov: N
IEMA: Not reported
Equipment Type: Not reported
Equipment: Not reported
Last Passing Date: Not reported
Test Expire Date: Not reported
Removed Date: 9/22/1999
Abandoned Date: Not reported

Tank Number: 6
Tank Status: Removed
Tank Capacity: 550

Map ID
 Direction
 Distance
 Elevation

MAP FINDINGS

Site

Database(s)

EDR ID Number
 EPA ID Number

BALIAN AUTO SALES, INC. (Continued)

U001143942

Tank Substance: Motor Oil
 Last Used Date: Not reported
 OSFM First Notify Date: 12/23/1999
 Red Tag Issue Date: Not reported
 Install Date: 1/1/1962
Green Tag Decal: Not reported
Green Tag Issue Date: Not reported
Green Tag Expire Date: Not reported
 Fee Due: \$0.00
 Motor Fuel Permit Inspection Date: Not reported
 Motor Fuel Permit Expiration Date: Not reported
 MOTOR FUEL TYPE: Not reported
 Pending Nov: N
 IEMA: Not reported
 Equipment Type: Not reported
 Equipment: Not reported
 Last Passing Date: Not reported
 Test Expire Date: Not reported
 Removed Date: 3/28/2000
 Abandoned Date: Not reported

Tank Number: 7
Tank Status: Removed
 Tank Capacity: 1000
 Tank Substance: Gasoline
 Last Used Date: 12/30/1973
 OSFM First Notify Date: Not reported
 Red Tag Issue Date: Not reported
 Install Date: Not reported
Green Tag Decal: Not reported
Green Tag Issue Date: Not reported
Green Tag Expire Date: Not reported
 Fee Due: Not reported
 Motor Fuel Permit Inspection Date: Not reported
 Motor Fuel Permit Expiration Date: Not reported
 MOTOR FUEL TYPE: Not reported
 Pending Nov: N
 IEMA: Not reported
 Equipment Type: Not reported
 Equipment: Not reported
 Last Passing Date: Not reported
 Test Expire Date: Not reported
 Removed Date: 5/23/2001
 Abandoned Date: Not reported

D21
East
1/8-1/4
0.199 mi.
1051 ft.

6412 ROOSEVELT ROAD PARTNERSHIP, LLC
6400 WEST ROOSEVELT RD.
OAK PARK, IL 60304
Site 5 of 6 in cluster D

LUST S104530031
N/A

Relative:
Higher

LUST:
 Name: 6412 ROOSEVELT ROAD PARTNERSHIP, LLC
 Address: 6400 WEST ROOSEVELT RD.
 City,State,Zip: OAK PARK, IL 60304
 Incident Num: 20000547
 IL EPA Id: 312255159

Actual:
622 ft.

Map ID
Direction
Distance
Elevation

MAP FINDINGS

Site

Database(s)

EDR ID Number
EPA ID Number

6412 ROOSEVELT ROAD PARTNERSHIP, LLC (Continued)

S104530031

Product: Fuel Oil
IEMA Date: 2000-03-28
Project Manager: Ransdell
Project Manager Phone: Not reported
Email: Not reported
PRP Name: 6412 Roosevelt Road Partnership
PRP Contact: Paul Sugar
PRP Address: 1 East Wacker Dr., Suite 3520
PRP City,St,Zip: Chicago, IL 60601
PRP Phone: 3128220125
Site Classification: HIGH
Section 57.5(g) Letter: 732
Date Section 57.5(g) Letter: Not reported
Non LUST Determination Letter: Not reported
20 Report Received: 2001-06-25
45 Report Received: 2000-06-13
No Further Remediation Letter: 2008-03-21
No Further Remediation Date Recorded:2008-04-08
Heating Oil Date: Not reported
Non-Lust LR Date: Not reported

Name: 6412 ROOSEVELT ROAD PARTNERSHIP
Address: 6400 WEST ROOSEVELT RD.
City,State,Zip: OAK PARK, IL 60304
Incident Num: 20010891
IL EPA Id: 312255159
Product: Other Petroleum
IEMA Date: 2001-05-24
Project Manager: Ransdell
Project Manager Phone: Not reported
Email: Not reported
PRP Name: 6412 Roosevelt Road Partnership
PRP Contact: Paul Sugar
PRP Address: 1 East Wacker Dr., Suite 3520
PRP City,St,Zip: Chicago, IL 60601
PRP Phone: 3128220125
Site Classification: HIGH
Section 57.5(g) Letter: 732
Date Section 57.5(g) Letter: Not reported
Non LUST Determination Letter: Not reported
20 Report Received: 2001-06-25
45 Report Received: 2003-01-29
No Further Remediation Letter: 2008-03-21
No Further Remediation Date Recorded:2008-04-08
Heating Oil Date: Not reported
Non-Lust LR Date: Not reported

Name: 6412 ROOSEVELT RD. PARTNERSHIP
Address: 6400 WEST ROOSEVELT RD.
City,State,Zip: OAK PARK, IL 60304
Incident Num: 992185
IL EPA Id: 312255159
Product: Used Oil, Other Petroleum
IEMA Date: 1999-09-22
Project Manager: Ransdell
Project Manager Phone: Not reported
Email: Not reported

Map ID
 Direction
 Distance
 Elevation

MAP FINDINGS

Site

Database(s)

EDR ID Number
 EPA ID Number

6412 ROOSEVELT ROAD PARTNERSHIP, LLC (Continued)

S104530031

PRP Name: 6412 Roosevelt Road Partnership
 PRP Contact: Paul Sugar
 PRP Address: 1 East Wacker Dr., Suite 3520
 PRP City,St,Zip: Chicago, IL 60601
 PRP Phone: 3128220125
 Site Classification: HIGH
 Section 57.5(g) Letter: 732
 Date Section 57.5(g) Letter: Not reported
 Non LUST Determination Letter: Not reported
 20 Report Received: 2001-06-25
 45 Report Received: 1999-12-14
No Further Remediation Letter: 2008-03-21
 No Further Remediation Date Recorded:2008-04-08
 Heating Oil Date: Not reported
 Non-Lust LR Date: Not reported

D22
East
1/8-1/4
0.213 mi.
1127 ft.

FAMILY SHELL
6401 W ROOSEVELT
BERWYN, IL 60402
Site 6 of 6 in cluster D

RCRA NonGen / NLR **1000614571**
FINDS **ILD984848861**
ECHO

Relative:
Lower
Actual:
621 ft.

RCRA NonGen / NLR: 20191213
 Date Form Received by Agency: 20191213
 Handler Name: FAMILY SHELL
 Handler Address: 6401 W ROOSEVELT
 Handler City,State,Zip: BERWYN, IL 60402
 EPA ID: ILD984848861
 Contact Name: Not reported
 Contact Address: Not reported
 Contact City,State,Zip: Not reported
 Contact Telephone: Not reported
 Contact Fax: Not reported
 Contact Email: Not reported
 Contact Title: Not reported
 EPA Region: 05
 Land Type: Private
 Federal Waste Generator Description: Not a generator, verified
 Non-Notifier: Not reported
 Biennial Report Cycle: Not reported
 Accessibility: Not reported
 Active Site Indicator: Not reported
 State District Owner: Not reported
 State District: DESPLAINES
 Mailing Address: Not reported
 Mailing City,State,Zip: Not reported
 Owner Name: Not reported
 Owner Type: Not reported
 Operator Name: Not reported
 Operator Type: Not reported
 Short-Term Generator Activity: No
 Importer Activity: No
 Mixed Waste Generator: No
 Transporter Activity: No
 Transfer Facility Activity: No
 Recycler Activity with Storage: No
 Small Quantity On-Site Burner Exemption: No
 Smelting Melting and Refining Furnace Exemption: No

Map ID
 Direction
 Distance
 Elevation

MAP FINDINGS

Site

Database(s)

EDR ID Number
 EPA ID Number

FAMILY SHELL (Continued)

1000614571

Underground Injection Control:	No
Off-Site Waste Receipt:	No
Universal Waste Indicator:	No
Universal Waste Destination Facility:	No
Federal Universal Waste:	No
Active Site Fed-Reg Treatment Storage and Disposal Facility:	Not reported
Active Site Converter Treatment storage and Disposal Facility:	Not reported
Active Site State-Reg Treatment Storage and Disposal Facility:	Not reported
Active Site State-Reg Handler:	---
Federal Facility Indicator:	Not reported
Hazardous Secondary Material Indicator:	N
Sub-Part K Indicator:	Not reported
Commercial TSD Indicator:	No
Treatment Storage and Disposal Type:	Not reported
2018 GPRA Permit Baseline:	Not on the Baseline
2018 GPRA Renewals Baseline:	Not on the Baseline
Permit Renewals Workload Universe:	Not reported
Permit Workload Universe:	Not reported
Permit Progress Universe:	Not reported
Post-Closure Workload Universe:	Not reported
Closure Workload Universe:	Not reported
202 GPRA Corrective Action Baseline:	No
Corrective Action Workload Universe:	No
Subject to Corrective Action Universe:	No
Non-TSDs Where RCRA CA has Been Imposed Universe:	No
TSDs Potentially Subject to CA Under 3004 (u)/(v) Universe:	No
TSDs Only Subject to CA under Discretionary Auth Universe:	No
Corrective Action Priority Ranking:	No NCAPS ranking
Environmental Control Indicator:	No
Institutional Control Indicator:	No
Human Exposure Controls Indicator:	N/A
Groundwater Controls Indicator:	N/A
Operating TSDF Universe:	Not reported
Full Enforcement Universe:	Not reported
Significant Non-Complier Universe:	No
Unaddressed Significant Non-Complier Universe:	No
Addressed Significant Non-Complier Universe:	No
Significant Non-Complier With a Compliance Schedule Universe:	No
Financial Assurance Required:	Not reported
Handler Date of Last Change:	20191213
Recognized Trader-Importer:	No
Recognized Trader-Exporter:	No
Importer of Spent Lead Acid Batteries:	No
Exporter of Spent Lead Acid Batteries:	No
Recycler Activity Without Storage:	No
Manifest Broker:	No
Sub-Part P Indicator:	No

Hazardous Waste Summary:

Waste Code:	D001
Waste Description:	IGNITABLE WASTE
Waste Code:	D008
Waste Description:	LEAD

Map ID
Direction
Distance
Elevation

MAP FINDINGS

Site

Database(s)

EDR ID Number
EPA ID Number

FAMILY SHELL (Continued)

1000614571

Handler - Owner Operator:

Owner/Operator Indicator:	Owner
Owner/Operator Name:	FAMILY SHELL
Legal Status:	Private
Date Became Current:	Not reported
Date Ended Current:	Not reported
Owner/Operator Address:	6401 W ROOSEVELT
Owner/Operator City,State,Zip:	BERWYN, IL 60402
Owner/Operator Telephone:	708-484-1220
Owner/Operator Telephone Ext:	Not reported
Owner/Operator Fax:	Not reported
Owner/Operator Email:	Not reported

Historic Generators:

Receive Date:	20191213
Handler Name:	FAMILY SHELL
Federal Waste Generator Description:	Not a generator, verified
State District Owner:	Not reported
Large Quantity Handler of Universal Waste:	No
Recognized Trader Importer:	No
Recognized Trader Exporter:	No
Spent Lead Acid Battery Importer:	No
Spent Lead Acid Battery Exporter:	No
Current Record:	Yes
Non Storage Recycler Activity:	No
Electronic Manifest Broker:	No

Receive Date:	19920106
Handler Name:	FAMILY SHELL
Federal Waste Generator Description:	Small Quantity Generator
State District Owner:	Not reported
Large Quantity Handler of Universal Waste:	No
Recognized Trader Importer:	No
Recognized Trader Exporter:	No
Spent Lead Acid Battery Importer:	No
Spent Lead Acid Battery Exporter:	No
Current Record:	No
Non Storage Recycler Activity:	Not reported
Electronic Manifest Broker:	Not reported

List of NAICS Codes and Descriptions:

NAICS Codes:	No NAICS Codes Found
--------------	----------------------

Facility Has Received Notices of Violations:

Violations:	No Violations Found
-------------	---------------------

Evaluation Action Summary:

Evaluations:	No Evaluations Found
--------------	----------------------

FINDS:

Registry ID:	110005904165
--------------	--------------

Map ID
 Direction
 Distance
 Elevation

MAP FINDINGS

Site

Database(s)

EDR ID Number
 EPA ID Number

FAMILY SHELL (Continued)

1000614571

Click Here:

Environmental Interest/Information System:

RCRAInfo is a national information system that supports the Resource Conservation and Recovery Act (RCRA) program through the tracking of events and activities related to facilities that generate, transport, and treat, store, or dispose of hazardous waste. RCRAInfo allows RCRA program staff to track the notification, permit, compliance, and corrective action activities required under RCRA.

[Click this hyperlink](#) while viewing on your computer to access additional FINDS: detail in the EDR Site Report.

ECHO:

Envid: 1000614571
 Registry ID: 110005904165
 DFR URL: <http://echo.epa.gov/detailed-facility-report?fid=110005904165>
 Name: FAMILY SHELL
 Address: 6401 W ROOSEVELT
 City,State,Zip: BERWYN, IL 60402

E23
East
1/8-1/4
0.227 mi.
1200 ft.

KAPIL SINGH, LLC
6347 WEST ROOSEVELT ROAD
BERWYN, IL 60402
Site 1 of 3 in cluster E

LUST **S113255533**
SPILLS **N/A**
BOL

Relative:
Lower
Actual:
621 ft.

LUST:
 Name: KAPIL SINGH, LLC
 Address: 6347 WEST ROOSEVELT ROAD
 City,State,Zip: BERWYN, IL 60402
 Incident Num: 20200689
 IL EPA Id: 310215134
 Product: Unleaded Gas, Diesel
 IEMA Date: 2020-08-12
 Project Manager: Kaiser
 Project Manager Phone: (217) 524-4650
 Email: Karl.Kaiser@Illinois.gov
 PRP Name: Kapil Singh, LLC
 PRP Contact: Kapil Singh
 PRP Address: 10 East 22nd St., Suite 210
 PRP City,St,Zip: Lombard, IL 60148
 PRP Phone: (630) 205-6429
 Site Classification: Not reported
 Section 57.5(g) Letter: 734
 Date Section 57.5(g) Letter: Not reported
 Non LUST Determination Letter: Not reported
 20 Report Received: 2020-09-15
 45 Report Received: 2020-10-14
No Further Remediation Letter: Not reported
 No Further Remediation Date Recorded: Not reported
 Heating Oil Date: Not reported
 Non-Lust LR Date: Not reported

SPILLS:

Name: Not reported
 City,State,Zip: BERWYN, IL

Map ID
Direction
Distance
Elevation

MAP FINDINGS

Site

Database(s)

EDR ID Number
EPA ID Number

KAPIL SINGH, LLC (Continued)

S113255533

Incident ID: 20200689
Incident Date: 08/12/2020
Date Received: Not reported
Lust Ind: Yes
Facility Address: 6347 W ROOSEVELT ROAD
Facility City: BERWYN
PRP Name: Capil Singh LLC
AC: Not reported
Source Table: dbo_tbl_CONSTRUCTION101

BOL:

Name: GO-TANE SVC STATION
Address: 6347 W ROOSEVELT RD
City,State,Zip: BERWYN, IL 60402
Site Id: 170001591873
Inv Num: 0310215134
Interest Name: Go-Tane Svc Station
Interest Type: BOL
Media Code: LAND
Latitude: 41.865034
Longitude: -87.783662

Name: GO-TANE SVC STATION
Address: 6347 W ROOSEVELT RD
City,State,Zip: BERWYN, IL 60402
Site Id: 170001591873
Inv Num: 0310215134
Interest Name: Go-Tane Svc Station
Interest Type: BOL
Media Code: LAND
Latitude: 41.865200
Longitude: -87.783800

E24
East
1/8-1/4
0.227 mi.
1200 ft.

KAPIL SINGH, LLC D/B/A BERWYN FUEL STOP
6347 W. ROOSEVELT RD.
BERWYN, IL 60402

UST U000781581
N/A

Site 2 of 3 in cluster E

Relative:
Lower
Actual:
621 ft.

UST:

Name: KAPIL SINGH, LLC D/B/A BERWYN FUEL STOP
Address: 6347 W. ROOSEVELT RD.
City: BERWYN
Zip: 60402
Facility ID: 2025492
Facility Status: ACTIVE
Facility Type: ATTENDED SELF-SERVICE STATION
Owner Id: U0038240
Owner Name: Kapil Singh, LLC
Owner Address: 6347 W. Roosevelt Rd.
Owner City,St,Zip: Berwyn, IL 60402

Tank Number: 1
Tank Status: Currently in use
Tank Capacity: 10000
Tank Substance: Gasoline - Regular
Last Used Date: Not reported

Map ID
Direction
Distance
Elevation

MAP FINDINGS

Site

Database(s)

EDR ID Number
EPA ID Number

KAPIL SINGH, LLC D/B/A BERWYN FUEL STOP (Continued)

U000781581

OSFM First Notify Date: 5/5/1986
Red Tag Issue Date: Not reported
Install Date: 1/1/1982
Green Tag Decal: U000077
Green Tag Issue Date: 12/16/2019
Green Tag Expire Date: 12/31/2021
Fee Due: \$0.00
Motor Fuel Permit Inspection Date: 12/16/2019
Motor Fuel Permit Expiration Date: 12/31/2021
MOTOR FUEL TYPE: SelfSrv
Pending Nov: N
IEMA: 05-0173 ,20200689
Equipment Type: Corrosion Prot - Piping
Equipment: Sacrificial Anode Cathodic Protection
Last Passing Date: 3/24/2021
Test Expire Date: 3/24/2024
Removed Date: Not reported
Abandoned Date: Not reported

Tank Number: 2
Tank Status: Currently in use
Tank Capacity: 10000
Tank Substance: Gasoline - Premium
Last Used Date: Not reported
OSFM First Notify Date: 5/5/1986
Red Tag Issue Date: Not reported
Install Date: 1/1/1982
Green Tag Decal: U000077
Green Tag Issue Date: 12/16/2019
Green Tag Expire Date: 12/31/2021
Fee Due: \$0.00
Motor Fuel Permit Inspection Date: 12/16/2019
Motor Fuel Permit Expiration Date: 12/31/2021
MOTOR FUEL TYPE: SelfSrv
Pending Nov: N
IEMA: Not reported
Equipment Type: Corrosion Prot - Piping
Equipment: Sacrificial Anode Cathodic Protection
Last Passing Date: 3/24/2021
Test Expire Date: 3/24/2024
Removed Date: Not reported
Abandoned Date: Not reported

Tank Number: 3
Tank Status: Abandoned in place
Tank Capacity: 4000
Tank Substance: Diesel Fuel
Last Used Date: 6/30/2020
OSFM First Notify Date: 5/5/1986
Red Tag Issue Date: Not reported
Install Date: 1/1/1982
Green Tag Decal: U000077
Green Tag Issue Date: 12/16/2019
Green Tag Expire Date: 12/31/2021
Fee Due: \$0.00

Map ID
Direction
Distance
Elevation

MAP FINDINGS

Site

Database(s)

EDR ID Number
EPA ID Number

KAPIL SINGH, LLC D/B/A BERWYN FUEL STOP (Continued)

U000781581

Motor Fuel Permit Inspection Date: 12/16/2019
Motor Fuel Permit Expiration Date: 12/31/2021
MOTOR FUEL TYPE: SelfSrv
Pending Nov: N
IEMA: Not reported
Equipment Type: Corrosion Prot - Piping
Equipment: Sacrificial Anode Cathodic Protection
Last Passing Date: 4/9/2018
Test Expire Date: 4/9/2021
Removed Date: Not reported
Abandoned Date: 9/3/2020

E25
East
1/8-1/4
0.227 mi.
1200 ft.

GO-TANE SERVICE STATION
6347 WEST ROOSEVELT ROAD
BERWYN, IL 60402

LUST **S108046559**
SPILLS **N/A**

Site 3 of 3 in cluster E

Relative:
Lower

LUST:

Actual:
621 ft.

Name: GO-TANE SERVICE STATION
Address: 6347 WEST ROOSEVELT ROAD
City,State,Zip: BERWYN, IL 60402
Incident Num: 20050173
IL EPA Id: 310215134
Product: Gasoline
IEMA Date: 2005-02-02
Project Manager: Kaiser
Project Manager Phone: (217) 524-4650
Email: Karl.Kaiser@Illinois.gov
PRP Name: Kapil Singh, LLC
PRP Contact: Kapil Singh
PRP Address: 10 East 22nd Street, Suite 210
PRP City,St,Zip: Lombard, IL 60148
PRP Phone: (630) 205-6429
Site Classification: Not reported
Section 57.5(g) Letter: 734
Date Section 57.5(g) Letter: Not reported
Non LUST Determination Letter: Not reported
20 Report Received: 2005-02-14
45 Report Received: 2005-05-23
No Further Remediation Letter: Not reported
No Further Remediation Date Recorded: Not reported
Heating Oil Date: Not reported
Non-Lust LR Date: Not reported

SPILLS:

Name: Not reported
City,State,Zip: BERWYN, IL
Incident ID: 20050173
Incident Date: Not reported
Date Received: 2/2/2005
Lust Ind: Yes
Facility Address: 6347 WEST ROOSEVELT RD
Facility City: BERWYN
PRP Name: GO-TANE SERVICE STATION
AC: Not reported
Source Table: dbo_OCIN_INCIDENTCUR

Map ID
Direction
Distance
Elevation

MAP FINDINGS

Site

Database(s) EDR ID Number
EPA ID Number

26
East
1/4-1/2
0.292 mi.
1540 ft.

CAMARGO'S AUTO & TIRE REPAIR
6321 WEST ROOSEVELT ROAD
BERWYN, IL 60402

LUST S111099393
N/A

Relative:
Lower
Actual:
621 ft.

LUST:
Name: CAMARGO'S AUTO & TIRE REPAIR
Address: 6321 WEST ROOSEVELT ROAD
City,State,Zip: BERWYN, IL 60402
Incident Num: 20110657
IL EPA Id: 310215025
Product: Used Oil
IEMA Date: 2011-06-21
Project Manager: Not reported
Project Manager Phone: Not reported
Email: Not reported
PRP Name: Camargo's Auto & Tire Repair
PRP Contact: Hector Figueuroa
PRP Address: 6321 West Roosevelt Road
PRP City,St,Zip: Berwyn, IL 60402
PRP Phone: 7084840110
Site Classification: Not reported
Section 57.5(g) Letter: 734
Date Section 57.5(g) Letter: Not reported
Non LUST Determination Letter: Not reported
20 Report Received: Not reported
45 Report Received: Not reported
No Further Remediation Letter: Not reported
No Further Remediation Date Recorded:Not reported
Heating Oil Date: Not reported
Non-Lust LR Date: Not reported

27
ENE
1/4-1/2
0.305 mi.
1613 ft.

OAK PARK SCHOOL DIST 97
1125 S CUYLER AVE
OAK PARK, IL 60302

LUST S108048277
ASBESTOS N/A
BOL

Relative:
Higher
Actual:
627 ft.

LUST:
Name: OAK PARK SCHOOL DISTRICT #97
Address: 1125 CUYLER
City,State,Zip: OAK PARK, IL 60302
Incident Num: 20060953
IL EPA Id: 312255245
Product: Other Petroleum
IEMA Date: 2006-07-27
Project Manager: Donnelly
Project Manager Phone: (217) 557-8764
Email: Jason.Donnelly@illinois.gov
PRP Name: Oak Park School District #97
PRP Contact: Don Vacca
PRP Address: 970 Madison Street
PRP City,St,Zip: Oak Park, IL 60302
PRP Phone: 7085243038
Site Classification: Not reported
Section 57.5(g) Letter: 734
Date Section 57.5(g) Letter: Not reported
Non LUST Determination Letter: Not reported
20 Report Received: 2006-08-25

Map ID
Direction
Distance
Elevation

MAP FINDINGS

Site

Database(s)

EDR ID Number
EPA ID Number

OAK PARK SCHOOL DIST 97 (Continued)

S108048277

45 Report Received: 2006-09-25
No Further Remediation Letter: 2006-12-06
No Further Remediation Date Recorded:2007-03-29
Heating Oil Date: Not reported
Non-Lust LR Date: Not reported

ASBESTOS:

Site ID: 170000030044
Name: OAK PARK SCHOOL DIST 97
Address: 1125 S CUYLER AVE
City,State,Zip: OAK PARK, IL 60302
Notification Type: Original
Received Date: 07/13/2015
Postmark Date: 07/08/2015
Start Date: 07/27/2015
End Date: 08/07/2015
Resubmission Date: Not reported
Pipe AMT: 25
SA AMT: Not reported
OFC AMT: Not reported
Type: Not reported
Fee Amt : Not reported
Fee Payment Method: Not reported
Check # or EPAY code. #: Not reported
Fee Comment: Not reported
Additional Property: Not reported
Asbestos Contractor Name: Not reported
Demo Contractor Name: Not reported
Asbestos Y/N: Not reported
Demo Order Gov Y/N: Not reported
Emerg. Reno Y/N: Not reported
Compliance Review Y/N: Not reported
Compliance Initials: Not reported
Compliance Review Comments: Not reported

BOL:

Name: OAK PARK SCHOOL DIST 97
Address: 1125 S CUYLER AVE
City,State,Zip: OAK PARK, IL 60302
Site Id: 170000030044
Inv Num: 0312255245
Interest Name: Oak Park School Dist 97
Interest Type: BOL
Media Code: LAND
Latitude: 41.868000
Longitude: -87.783400

Name: OAK PARK SCHOOL DIST 97
Address: 1125 S CUYLER AVE
City,State,Zip: OAK PARK, IL 60302
Site Id: 170000030044
Inv Num: 0312255245
Interest Name: Oak Park School Dist 97
Interest Type: BOL
Media Code: LAND
Latitude: 41.868032

Map ID
Direction
Distance
Elevation

MAP FINDINGS

Site

Database(s)

EDR ID Number
EPA ID Number

OAK PARK SCHOOL DIST 97 (Continued)

S108048277

Longitude: -87.782758

F28
West
1/4-1/2
0.363 mi.
1914 ft.

VACANT PARKING LOT
6830 WEST ROOSEVELT RD.
OAK PARK, IL 60304

LUST U003929763
UST N/A

Site 1 of 2 in cluster F

Relative:
Lower
Actual:
620 ft.

LUST:
Name: FERGUSON, TOMMIE
Address: 6830 WEST ROOSEVELT ROAD
City,State,Zip: OAK PARK, IL 60304
Incident Num: 20031714
IL EPA Id: 312255194
Product: Fuel Oil
IEMA Date: 2003-11-20
Project Manager: Donnelly
Project Manager Phone: (217) 557-8764
Email: Jason.Donnelly@illinois.gov
PRP Name: Tommie Ferguson
PRP Contact: Not reported
PRP Address: 49 Oak Creek Court
PRP City,St,Zip: Burr Ridge, IL 60527
PRP Phone: 6305612639
Site Classification: Not reported
Section 57.5(g) Letter: Not reported
Date Section 57.5(g) Letter: Not reported
Non LUST Determination Letter: Not reported
20 Report Received: 2003-12-23
45 Report Received: 2004-01-20
No Further Remediation Letter: 2004-03-30
No Further Remediation Date Recorded:2004-04-21
Heating Oil Date: Not reported
Non-Lust LR Date: Not reported

UST:

Name: VACANT PARKING LOT
Address: 6830 WEST ROOSEVELT RD.
City: OAK PARK
Zip: 60304
Facility ID: 2041918
Facility Status: EXEMPT
Facility Type: NONE
Owner Id: U0031623
Owner Name: Tommie Ferguson
Owner Address: 49 Oak Creek Ct.
Owner City,St,Zip: Burr Ridge, IL 60527

Tank Number: 1
Tank Status: Does Not Exist
Tank Capacity: 3000
Tank Substance: Gasoline
Last Used Date: 12/31/1973
OSFM First Notify Date: Not reported
Red Tag Issue Date: Not reported
Install Date: Not reported
Green Tag Decal: Not reported

Map ID
Direction
Distance
Elevation

MAP FINDINGS

Site

Database(s)

EDR ID Number
EPA ID Number

VACANT PARKING LOT (Continued)

U003929763

Green Tag Issue Date:	Not reported
Green Tag Expire Date:	Not reported
Fee Due:	Not reported
Motor Fuel Permit Inspection Date:	Not reported
Motor Fuel Permit Expiration Date:	Not reported
MOTOR FUEL TYPE:	Not reported
Pending Nov:	N
IEMA:	03-????
Equipment Type:	Not reported
Equipment:	Not reported
Last Passing Date:	Not reported
Test Expire Date:	Not reported
Removed Date:	Not reported
Abandoned Date:	Not reported

Tank Number:	2
Tank Status:	Does Not Exist
Tank Capacity:	500
Tank Substance:	Used Oil
Last Used Date:	12/31/1973
OSFM First Notify Date:	Not reported
Red Tag Issue Date:	Not reported
Install Date:	Not reported
Green Tag Decal:	Not reported
Green Tag Issue Date:	Not reported
Green Tag Expire Date:	Not reported
Fee Due:	Not reported
Motor Fuel Permit Inspection Date:	Not reported
Motor Fuel Permit Expiration Date:	Not reported
MOTOR FUEL TYPE:	Not reported
Pending Nov:	N
IEMA:	Not reported
Equipment Type:	Not reported
Equipment:	Not reported
Last Passing Date:	Not reported
Test Expire Date:	Not reported
Removed Date:	Not reported
Abandoned Date:	Not reported

Tank Number:	3
Tank Status:	Removed
Tank Capacity:	500
Tank Substance:	Heating Oil
Last Used Date:	12/31/1973
OSFM First Notify Date:	Not reported
Red Tag Issue Date:	Not reported
Install Date:	Not reported
Green Tag Decal:	Not reported
Green Tag Issue Date:	Not reported
Green Tag Expire Date:	Not reported
Fee Due:	Not reported
Motor Fuel Permit Inspection Date:	Not reported
Motor Fuel Permit Expiration Date:	Not reported
MOTOR FUEL TYPE:	Not reported
Pending Nov:	N

Map ID
Direction
Distance
Elevation

MAP FINDINGS

Site

Database(s)

EDR ID Number
EPA ID Number

VACANT PARKING LOT (Continued)

U003929763

IEMA: Not reported
Equipment Type: Not reported
Equipment: Not reported
Last Passing Date: Not reported
Test Expire Date: Not reported
Removed Date: 11/20/2003
Abandoned Date: Not reported

F29
West
1/4-1/2
0.373 mi.
1971 ft.

GRANATO, DONALD G. & ROBERT
6833 WEST ROOSEVELT RD.
BERWYN, IL 60402
Site 2 of 2 in cluster F

LUST S104521462
N/A

Relative:
Lower
Actual:
620 ft.

LUST:
Name: GRANATO, DONALD G. & ROBERT
Address: 6833 WEST ROOSEVELT RD.
City,State,Zip: BERWYN, IL 60402
Incident Num: 971066
IL EPA Id: 310215098
Product: Gasoline
IEMA Date: 1997-06-16
Project Manager: Brockamp
Project Manager Phone: Not reported
Email: Not reported
PRP Name: Donald G. & Robert Granato
PRP Contact: Not reported
PRP Address: 2701 West 23rd St.
PRP City,St,Zip: Broadview, IL 60153
PRP Phone: Not reported
Site Classification: Not reported
Section 57.5(g) Letter: 732
Date Section 57.5(g) Letter: Not reported
Non LUST Determination Letter: Not reported
20 Report Received: 1997-06-20
45 Report Received: 1997-08-26
No Further Remediation Letter: 1997-11-03
No Further Remediation Date Recorded:1998-06-08
Heating Oil Date: Not reported
Non-Lust LR Date: Not reported

30
North
1/4-1/2
0.405 mi.
2137 ft.

PARK DISTRICT OF OAK PARK
615 GARFIELD STREET
OAK PARK, IL 60304

LUST S110613519
SPILLS N/A
BOL

Relative:
Higher
Actual:
625 ft.

LUST:
Name: PARK DISTRICT OF OAK PARK
Address: 615 GARFIELD STREET
City,State,Zip: OAK PARK, IL 60304
Incident Num: 20100811
IL EPA Id: 312255149
Product: Fuel Oil
IEMA Date: 2010-07-27
Project Manager: Not reported

Map ID
Direction
Distance
Elevation

MAP FINDINGS

Site

Database(s)

EDR ID Number
EPA ID Number

PARK DISTRICT OF OAK PARK (Continued)

S110613519

Project Manager Phone: Not reported
Email: Not reported
PRP Name: Park District of Oak Park
PRP Contact: Gary Balling
PRP Address: 218 Madison Street
PRP City,St,Zip: Oak Park, IL 60302
PRP Phone: 7087252020
Site Classification: Not reported
Section 57.5(g) Letter: 734
Date Section 57.5(g) Letter: Not reported
Non LUST Determination Letter: Not reported
20 Report Received: 2010-08-18
45 Report Received: 2010-10-08
No Further Remediation Letter: Not reported
No Further Remediation Date Recorded: Not reported
Heating Oil Date: Not reported
Non-Lust LR Date: Not reported

SPILLS:

Name: Not reported
City,State,Zip: OAK PARK, IL
Incident ID: 20100811
Incident Date: 07/27/2010
Date Received: Not reported
Lust Ind: Yes
Facility Address: 615 GARFIELD ST
Facility City: OAK PARK
PRP Name: Park District of Oak Park
AC: Not reported
Source Table: dbo_tbl_CONSTRUCTION101

Name: Not reported
City,State,Zip: OAK PARK, IL
Incident ID: 20100811
Incident Date: Not reported
Date Received: 7/27/2010
Lust Ind: Yes
Facility Address: 615 GARFIELD ST
Facility City: OAK PARK
PRP Name: PARK DISTRICT OF OAK PARK
AC: Not reported
Source Table: dbo_OCIN_INCIDENTCUR

BOL:

Name: PARK DISTRICT-OAK PARK CONSVTY
Address: 615 GARFIELD ST
City,State,Zip: OAK PARK, IL 60304
Site Id: 170000470782
Inv Num: 0312255149
Interest Name: Park District-Oak Park Consvty
Interest Type: BOL
Media Code: LAND
Latitude: 41.871490
Longitude: -87.789630

Map ID
Direction
Distance
Elevation

MAP FINDINGS

Site

Database(s)

EDR ID Number
EPA ID Number

31
ESE
1/4-1/2
0.409 mi.
2158 ft.

EBENEZER CHRISTIAN REFORM CHURCH
1240 HARVEY AVENUE
BERWYN, IL 60402

LUST S106984480
SPILLS N/A
BOL

Relative:
Lower
Actual:
617 ft.

LUST:
Name: EBENEZER CHRISTIAN REFORM CHURCH
Address: 1240 HARVEY AVENUE
City,State,Zip: BERWYN, IL 60402
Incident Num: 20050978
IL EPA Id: 310215136
Product: Other Petroleum
IEMA Date: 2005-07-15
Project Manager: Kasa
Project Manager Phone: Not reported
Email: Not reported
PRP Name: Ebenezer Christian Reform Church
PRP Contact: Dan Jurevis
PRP Address: 1300 Harvey Avenue
PRP City,St,Zip: Berwyn, IL 60402
PRP Phone: 7737190971
Site Classification: Not reported
Section 57.5(g) Letter: Not reported
Date Section 57.5(g) Letter: Not reported
Non LUST Determination Letter: Not reported
20 Report Received: 2005-10-07
45 Report Received: 2005-10-07
No Further Remediation Letter: 2006-01-18
No Further Remediation Date Recorded:2006-03-09
Heating Oil Date: Not reported
Non-Lust LR Date: Not reported

SPILLS:
Name: Not reported
City,State,Zip: BERWYN, IL
Incident ID: 20050978
Incident Date: Not reported
Date Received: 7/15/2005
Lust Ind: Yes
Facility Address: 1240 HARVEY AVE
Facility City: BERWYN
PRP Name: EBENEZER CHRISTIAN REFORM CHURCH
AC: Not reported
Source Table: dbo_OCIN_INCIDENTCUR

BOL:
Name: EBENEZER CHRISTIAN REFORM CHURCH
Address: 1240 HARVEY AVE
City,State,Zip: BERWYN, IL 60402
Site Id: 170001607054
Inv Num: 0310215136
Interest Name: Ebenezer Christian Reform Church
Interest Type: BOL
Media Code: LAND
Latitude: 41.864600
Longitude: -87.780260

Map ID
 Direction
 Distance
 Elevation

MAP FINDINGS

Site

Database(s) EDR ID Number
 EPA ID Number

32
 West
 1/4-1/2
 0.421 mi.
 2221 ft.

PARKWYN FUNERAL HOMES
6901 WEST ROOSEVELT
BERWYN, IL 60402

LUST S106058467
N/A

Relative:
Lower
Actual:
620 ft.

LUST:
 Name: PARKWYN FUNERAL HOMES
 Address: 6901 WEST ROOSEVELT
 City,State,Zip: BERWYN, IL 60402
 Incident Num: 20031511
 IL EPA Id: 310215129
 Product: Other Petroleum
 IEMA Date: 2003-10-16
 Project Manager: Covert
 Project Manager Phone: Not reported
 Email: Not reported
 PRP Name: Parkwyn Funeral Homes
 PRP Contact: George Kopicki
 PRP Address: 8301 South Park Avenue
 PRP City,St,Zip: Burr Ridge, IL 60527
 PRP Phone: 6303234440
 Site Classification: Not reported
 Section 57.5(g) Letter: Not reported
 Date Section 57.5(g) Letter: Not reported
 Non LUST Determination Letter: Not reported
 20 Report Received: 2004-02-13
 45 Report Received: 2004-02-13
No Further Remediation Letter: 2004-09-28
 No Further Remediation Date Recorded:2005-03-28
 Heating Oil Date: Not reported
 Non-Lust LR Date: Not reported

G33
 East
 1/4-1/2
 0.430 mi.
 2268 ft.

ASSOCIATE TIRE & BATTERY
6212 WEST ROOSEVELT ROAD
OAK PARK, IL 60304

LUST S125935852
SPILLS N/A
BOL

Site 1 of 2 in cluster G

Relative:
Lower
Actual:
619 ft.

LUST:
 Name: ASSOCIATE TIRE & BATTERY
 Address: 6212 WEST ROOSEVELT ROAD
 City,State,Zip: OAK PARK, IL 60304
 Incident Num: 20200127
 IL EPA Id: 312250001
 Product: Other Petroleum
 IEMA Date: 2020-02-11
 Project Manager: Not reported
 Project Manager Phone: Not reported
 Email: Not reported
 PRP Name: Associate Tire & Battery
 PRP Contact: Ted Connelly
 PRP Address: 2000 McDonough
 PRP City,St,Zip: Joliet, IL 60436
 PRP Phone: (847) 321-1676
 Site Classification: Not reported
 Section 57.5(g) Letter: 734
 Date Section 57.5(g) Letter: Not reported
 Non LUST Determination Letter: Not reported
 20 Report Received: 2020-02-24

Map ID
Direction
Distance
Elevation

MAP FINDINGS

Site

Database(s)

EDR ID Number
EPA ID Number

ASSOCIATE TIRE & BATTERY (Continued)

S125935852

45 Report Received: 2020-02-24
No Further Remediation Letter: Not reported
No Further Remediation Date Recorded: Not reported
Heating Oil Date: Not reported
Non-Lust LR Date: Not reported

IEMA SPILLS:

Name: Not reported
Address: 6212 WEST ROOSEVELT ROAD
City, State, Zip: OAK PARK, IL
Incident Number: H-2020-0127
Incident Report Date: 02/11/2020
Street Address Of Incident Location: 6212 West Roosevelt Road
Incident Location City: Oak Park
Incident Location County: Cook
Entered By: Hensey, Marci (IEMA)
Date Entered: 2020-02-11 10:00
Data Input Status: Closed
Leaking Underground Storage Tank (Lust)? : Yes
Caller: Ted Connelly
Caller Represents: Associate Tire and Battery
Hazmat Incident Type: Leak or spill
Date/Time Occurred: 2020-02-11 10:00
Mile Post: na
Section: na
Township: na
Range: na
Area Involved: Fixed Facility
Media/Medium Into Which Release Occurred: Ground
Temp: 32 degrees
Wind: unknown
Material Name: Heating Oil
Type: Liquid
Chris Code: unknown
CAS#: unknown
UN/NA #: unknown
302(A) Extremely Hazardous Substance?: No
Is This A RCRA Hazardous Waste?: No
Is This A RCRA Regulated Facility?: No
Container Type: Under ground storage tank
Container Size: 1000 gallons
Amount Released: 10 gallons
Rate Of Release/Min: unknown
Duration Of Release: unknown
Cause Of Release: tank leak
Estimated Spill Extent: 5 feet
Spill Extent Units: Square feet
Date/Time Incident Occurred: 2020-02-11 10:00
Check If Unknown (Occurrence): Not reported
Date/Time Discovered: 2020-02-11 10:00
Check If Unknown (Discovered): Not reported
Where Taken: 0
On Scene Contact: Ted Connelly
Public Health Risks/Precautions Taken: all safety precautions were taken-tank pull
Number Of People Evacuated: 0
Assistance Needed From State Agencies: none
Containment/Cleanup Actions And Plans: Property is enrolled in the IEPA Site Remediation program. It will be

Map ID
Direction
Distance
Elevation

MAP FINDINGS

Site

Database(s)

EDR ID Number
EPA ID Number

ASSOCIATE TIRE & BATTERY (Continued)

S125935852

closed through that program. Soil will be left in place. No active Remediation

Responsible Name: Associate Tire and Battery
Facility Manager: Ted Connelly
Facility Manager Phone #: 847/321-1676
Street1: 6212 West Roosevelt Road
Contacted ESDA?: Not reported
ESDA On Scene?: Not reported
Specific ESDA Agency Contacted: none
Contacted Fire Department?: Not reported
Fire Department On Scene?: Not reported
Name Of Fire Department Contacted: none
Contacted Police Department?: Not reported
Police Department On Scene?: Not reported
Name Of Police Department Contacted: none
Sheriff Police Department?: Not reported
Sheriff Department On Scene?: Not reported
Name Of Sheriff Department Contacted: none
Was An Agency Other Than ESDA: Not reported
Fire Police Or Sheriff Contacted?: E-MAILED
Was This Other Agency On Scene?: v
Name Of Other Agency Contacted: OSFM
Agency Notified Name: IEMA REGION 4, LEPC
Date/Time Agency Notified: 2020-02-11 10:45
Narrative: Not reported
Follow Up: Not reported

Name: Not reported
Address: 6212 WEST ROOSEVELT ROAD
City,State,Zip: OAK PARK, IL
Incident Number: H-2020-0127
Incident Report Date: 02/11/2020
Street Address Of Incident Location: 6212 West Roosevelt Road
Incident Location City: Oak Park
Incident Location County: Cook
Entered By: Hensey, Marci (IEMA)
Date Entered: 2020-02-11 10:00
Data Input Status: Closed
Leaking Underground Storage Tank (Lust)? : Yes
Caller: Ted Connelly
Caller Represents: Associate Tire and Battery
Hazmat Incident Type: Leak or spill
Date/Time Occurred: 2020-02-11 10:00
Mile Post: na
Section: na
Township: na
Range: na
Area Involved: Fixed Facility
Media/Medium Into Which Release Occurred: Ground
Temp: 32 degrees
Wind: unknown
Material Name: Heating Oil
Type: Liquid
Chris Code: unknown
CAS#: unknown
UN/NA #: unknown
302(A) Extremely Hazardous Substance?: No

Map ID
Direction
Distance
Elevation

MAP FINDINGS

Site

Database(s)

EDR ID Number
EPA ID Number

ASSOCIATE TIRE & BATTERY (Continued)

S125935852

Is This A RCRA Hazardous Waste?: No
Is This A RCRA Regulated Facility?: No
Container Type: Under ground storage tank
Container Size: 1000 gallons
Amount Released: 10 gallons
Rate Of Release/Min: unknown
Duration Of Release: unknown
Cause Of Release: tank leak
Estimated Spill Extent: 5 feet
Spill Extent Units: Square feet
Date/Time Incident Occurred: 2020-02-11 10:00
Check If Unknown (Occurrence): Not reported
Date/Time Discovered: 2020-02-11 10:00
Check If Unknown (Discovered): Not reported
Where Taken: 0
On Scene Contact: Ted Connelly
Public Health Risks/Precautions Taken: all safety precautions were taken-tank pull
Number Of People Evacuated: 0
Assistance Needed From State Agencies: none
Containment/Cleanup Actions And Plans: Property is enrolled in the IEPA Site Remediation program.It will be closed through that program. Soil will be left in place. No active Remediation

Responsible Name: Associate Tire and Batterhy
Facility Manager: Ted Connelly
Facility Manager Phone #: 847/321-1676
Street1: 6212 West Roosevelt Road
Contacted ESDA?: Not reported
ESDA On Scene?: Not reported
Specific ESDA Agency Contacted: none
Contacted Fire Department?: Not reported
Fire Department On Scene?: Not reported
Name Of Fire Department Contacted: none
Contacted Police Department?: Not reported
Police Department On Scene?: Not reported
Name Of Police Department Contacted: none
Sheriff Police Department?: Not reported
Sheriff Department On Scene?: Not reported
Name Of Sheriff Department Contacted: none
Was An Agency Other Than ESDA: Not reported
Fire Police Or Sheriff Contacted?: E-MAILED
Was This Other Agency On Scene?: v
Name Of Other Agency Contacted: OSFM
Agency Notified Name: IEPA,NRTP, OSFM
Date/Time Agency Notified: 2020-02-11 10:45
Narrative: Not reported
Follow Up: Not reported

BOL:

Name: ASSOCIATE TIRE & BATTERY
Address: 6212 W ROOSEVELT RD
City,State,Zip: OAK PARK, IL 60304
Site Id: 170002411441
Inv Num: 0312255297
Interest Name: Associate Tire & Battery
Interest Type: BOL
Media Code: LAND
Latitude: 41.865642

Map ID
 Direction
 Distance
 Elevation

MAP FINDINGS

Site

Database(s)

EDR ID Number
 EPA ID Number

ASSOCIATE TIRE & BATTERY (Continued)

S125935852

Longitude: -87.779718

G34
East
1/4-1/2
0.443 mi.
2337 ft.

ASSOCIATED TIRE & BATTERY CO
6208 W ROOSEVELT RD
OAK PARK, IL 60304

INST CONTROL
SRP
BOL

S113260948
N/A

Site 2 of 2 in cluster G

Relative:
Lower
Actual:
620 ft.

IL INSTUTIONAL CONTROL:
 Illinois EPA Id: 312250001
 NFR Letter: 09/30/2020
 Date NFR Recorded: Not reported
 Comprehensive / Focused: Comprehensive
 Remediation Applicant Name: Mark Angeles
 RA Company: Associated Tire & Battery Co Inc
 RA Address: 2000 McDonough
 RA City,St,Zip: Joliet, IL 60436
 Worker Caution: No
 Acres: 0.62
 Land Use: Residential or Industrial/Commercial
 Ground Water Use Restriction: No
 Highway Authority Agreement: No
 Ordinance: No
 Industrial - Commercial: No
 Slab on Grade: Yes
 BCT: No
 Building Slab: No
 Asphalt Used: No
 Concrete Used: No
 Clean Soil 3ft: No
 Clean Soil 10ft: No
 Alternate Barrier: No

SRP:

IL EPA Id: 312250001
 US EPA Id: Not reported
 Longitude: -87.7794
 Latitude: 41.86547
 Contact Name: Mark Angeles
 Contact Address: 2000 McDonough
 Contact City,St,Zip: Joliet, IL 60436
 Date Enrolled: 01/14/2020
 Point Of Contact: Not reported
 Consultant Company: Not reported
 Consultant Address: Not reported
 Consultant City,St,Zip: Not reported
 Proj Mgr Assigned: Bamidele Adeyanju
 Sec. 4 Letter Date: Not reported
 Active: No
 Remediation Applicant Co: Associated Tire & Battery Co Inc

NFRDL:

Effective: True
 Land Use: Residential or Industrial/Commercial
 Ground Water Use Restriction: No
 Highway Authority A greement: No
 Ordinance: No
 Industrial - Commercial: No

Map ID
Direction
Distance
Elevation

MAP FINDINGS

Site

Database(s)

EDR ID Number
EPA ID Number

ASSOCIATED TIRE & BATTERY CO (Continued)

S113260948

Slab on Grade: Yes
BCT: No
Building Slab: No
Asphalt Used: No
Concrete Used: No
Clean Soil 3ft: No
Clean Soil 10ft: No
Alternate Barrier: No
Remediation Applicant Name: Mark Angeles
Remediation Applicant Company: Associated Tire & Battery Co Inc
Remediation Applicant Address: 2000 McDonough
Remediation Applicant City,St,Zip: Joliet, IL 60436
Illinois EPA: 312250001
Site Name: Associated Tire & Battery Co
NFR Letter: 2020-09-30
NFR Letter Date Recorded: Not reported
Comprehensive/Focused: Comprehensive
Worker Caution: N
Acres: 0.62

BOL:

Name: ASSOCIATED TIRE & BATTERY CO
Address: 6208 W ROOSEVELT RD
City,State,Zip: OAK PARK, IL 60304
Site Id: 170000470078
Inv Num: 0312250001
Interest Name: Associated Tire & Battery Co
Interest Type: BOL
Media Code: LAND
Latitude: 41.865470
Longitude: -87.779400

**35
NW
1/4-1/2
0.457 mi.
2414 ft.**

**RUSSO AUTO SERVICE
945 SOUTH OAK PARK AVE.
OAK PARK, IL 60304**

**LUST S104523218
N/A**

**Relative:
Higher
Actual:
624 ft.**

LUST:

Name: RUSSO AUTO SERVICE
Address: 945 SOUTH OAK PARK AVE.
City,State,Zip: OAK PARK, IL 60304
Incident Num: 941009
IL EPA Id: 312255110
Product: Gasoline
IEMA Date: 1994-05-05
Project Manager: Putrich
Project Manager Phone: (217) 524-4827
Email: Steve.Putrich@illinois.gov
PRP Name: Russo Auto Service
PRP Contact: Frank Russo
PRP Address: 945 South Oak Park Ave.
PRP City,St,Zip: Oak Park, IL 60304
PRP Phone: Not reported
Site Classification: HIGH
Section 57.5(g) Letter: 732

Map ID
Direction
Distance
Elevation

MAP FINDINGS

Site

Database(s)

EDR ID Number
EPA ID Number

RUSSO AUTO SERVICE (Continued)

S104523218

Date Section 57.5(g) Letter: Not reported
Non LUST Determination Letter: Not reported
20 Report Received: 1994-05-20
45 Report Received: 1994-06-20
No Further Remediation Letter: 2008-05-30
No Further Remediation Date Recorded:2008-06-18
Heating Oil Date: Not reported
Non-Lust LR Date: Not reported

**H36
ENE
1/4-1/2
0.477 mi.
2520 ft.**

**COMED BARRIE PARK RESIDENTIAL 20
1044 SOUTH HARVEY AVENUE
OAK PARK, IL 60304**

**INST CONTROL
SRP S106779111
N/A**

Site 1 of 5 in cluster H

**Relative:
Higher
Actual:
627 ft.**

IL INSTUTIONAL CONTROL:
Illinois EPA Id: 312255219
NFR Letter: 09/20/2005
Date NFR Recorded: 10/25/2005
Comprehensive / Focused: Focused
Remediation Applicant Name: Allan Fernandes
RA Company: ComEd, an Exelon Company
RA Address: 3 Lincoln Center
RA City,St,Zip: Oakbrook Terrace, IL 60181
Worker Caution: No
Acres: 0.09
Land Use: Residential or Industrial/Commercial
Ground Water Use Restriction: No
Highway Authority Agreement: No
Ordinance: Yes
Industrial - Commercial: No
Slab on Grade: No
BCT: No
Building Slab: No
Asphalt Used: No
Concrete Used: No
Clean Soil 3ft: No
Clean Soil 10ft: No
Alternate Barrier: No

SRP:

IL EPA Id: 312255219
US EPA Id: Not reported
Longitude: -87.779992
Latitude: 41.869209
Contact Name: Allan Fernandes
Contact Address: Three Lincoln Centre
Contact City,St,Zip: Oakbrook Terrace, IL 60181
Date Enrolled: 01/20/2005
Point Of Contact: Eric Hoglund
Consultant Company: Conestoga-Rovers & Associates
Consultant Address: 1801 Old Highway 8 N.W.
Consultant City,St,Zip: St. Paul, MN 55112
Proj Mgr Assigned: Not assigned
Sec. 4 Letter Date: Not reported
Active: No
Remediation Applicant Co: ComEd

Map ID
 Direction
 Distance
 Elevation

MAP FINDINGS

Site

Database(s)

EDR ID Number
 EPA ID Number

COMED BARRIE PARK RESIDENTIAL 20 (Continued)

S106779111

NFRDL:
 Effective: True
 Land Use: Residential or Industrial/Commercial
 Ground Water Use Restriction: No
 Highway Authority A greement: No
 Ordinance: Yes
 Industrial - Commercial: No
 Slab on Grade: No
 BCT: No
 Building Slab: No
 Asphalt Used: No
 Concrete Used: No
 Clean Soil 3ft: No
 Clean Soil 10ft: No
 Alternate Barrier: No
 Remediation Applicant Name: Allan Fernandes
 Remediation Applicant Company: ComEd, an Exelon Company
 Remediation Applicant Address: 3 Lincoln Center
 Remediation Applicant City,St,Zip: Oakbrook Terrace, IL 60181
 Illinois EPA: 312255219
 Site Name: ComEd Barrie Park Residential #20
 NFR Letter: 2005-09-20
 NFR Letter Date Recorded: 2005-10-25
 Comprehensive/Focused: Focused
 Worker Caution: N
 Acres: 0.09

H37
ENE
1/4-1/2
0.483 mi.
2551 ft.

COMED BARRIE PARK RESIDENTIAL 26
1038 SOUTH HARVEY AVENUE
OAK PARK, IL 60304

INST CONTROL **S106878762**
SRP **N/A**

Site 2 of 5 in cluster H

Relative:
Higher
Actual:
627 ft.

IL INSTUTIONAL CONTROL:
 Illinois EPA Id: 312255226
 NFR Letter: 09/21/2005
 Date NFR Recorded: 08/02/2005
 Comprehensive / Focused: Focused
 Remediation Applicant Name: Allan Fernandes
 RA Company: ComEd, an Exelon Company
 RA Address: 3 Lincoln Center
 RA City,St,Zip: Oakbrook Terrace, IL 60181
 Worker Caution: No
 Acres: 0.07
 Land Use: Residential or Industrial/Commercial
 Ground Water Use Restriction: No
 Highway Authority Agreement: No
 Ordinance: Yes
 Industrial - Commercial: No
 Slab on Grade: No
 BCT: No
 Building Slab: No
 Asphalt Used: No
 Concrete Used: No
 Clean Soil 3ft: No
 Clean Soil 10ft: No

Map ID
Direction
Distance
Elevation

MAP FINDINGS

Site

Database(s)

EDR ID Number
EPA ID Number

COMED BARRIE PARK RESIDENTIAL 26 (Continued)

S106878762

Alternate Barrier: No

SRP:

IL EPA Id: 312255226
US EPA Id: Not reported
Longitude: -87.779991
Latitude: 41.869365
Contact Name: Allan Fernandes
Contact Address: Three Lincoln Centre
Contact City,St,Zip: Oakbrook Terrace, IL 60181
Date Enrolled: 02/18/2005
Point Of Contact: Eric Hoglund
Consultant Company: Conestoga-Rovers & Associates
Consultant Address: 1801 Old Highway 8 N.W.
Consultant City,St,Zip: St. Paul, MN 55112
Proj Mgr Assigned: Not assigned
Sec. 4 Letter Date: Not reported
Active: No
Remediation Applicant Co: ComEd

NFRDL:

Effective: True
Land Use: Residential or Industrial/Commercial
Ground Water Use Restriction: No
Highway Authority A greement: No
Ordinance: Yes
Industrial - Commercial: No
Slab on Grade: No
BCT: No
Building Slab: No
Asphalt Used: No
Concrete Used: No
Clean Soil 3ft: No
Clean Soil 10ft: No
Alternate Barrier: No
Remediation Applicant Name: Allan Fernandes
Remediation Applicant Company: ComEd, an Exelon Company
Remediation Applicant Address: 3 Lincoln Center
Remediation Applicant City,St,Zip: Oakbrook Terrace, IL 60181
Illinois EPA: 312255226
Site Name: ComEd Barrie Park Residential #26
NFR Letter: 2005-09-21
NFR Letter Date Recorded: 2005-08-02
Comprehensive/Focused: Focused
Worker Caution: N
Acres: 0.07

Map ID
Direction
Distance
Elevation

MAP FINDINGS

Site

Database(s)

EDR ID Number
EPA ID Number

H38
NE
1/4-1/2
0.489 mi.
2581 ft.

COMED BARRIE PARK RESIDENTIAL 24
1034 SOUTH HARVEY AVENUE
OAK PARK, IL 60304

INST CONTROL S106878760
SRP N/A

Site 3 of 5 in cluster H

Relative:
Higher

IL INSTUTIONAL CONTROL:

Actual:
626 ft.

Illinois EPA Id: 312255224
NFR Letter: 10/20/2005
Date NFR Recorded: 02/07/2006
Comprehensive / Focused: Focused
Remediation Applicant Name: Allan Fernandes
RA Company: ComEd
RA Address: 3 Lincoln Center
RA City,St,Zip: Oakbrook Terrace, IL 60181
Worker Caution: No
Acres: 0.07
Land Use: Residential or Industrial/Commercial
Ground Water Use Restriction: No
Highway Authority Agreement: No
Ordinance: Yes
Industrial - Commercial: No
Slab on Grade: No
BCT: No
Building Slab: No
Asphalt Used: No
Concrete Used: No
Clean Soil 3ft: No
Clean Soil 10ft: No
Alternate Barrier: No

SRP:

IL EPA Id: 312255224
US EPA Id: Not reported
Longitude: -87.779996
Latitude: 41.869537
Contact Name: Allan Fernandes
Contact Address: Three Lincoln Centre
Contact City,St,Zip: Oakbrook Terrace, IL 60181
Date Enrolled: 02/18/2005
Point Of Contact: Eric Hoglund
Consultant Company: Conestoga-Rovers & Associates
Consultant Address: 1801 Old Highway 8 N.W.
Consultant City,St,Zip: St. Paul, MN 55112
Proj Mgr Assigned: Not assigned
Sec. 4 Letter Date: Not reported
Active: No
Remediation Applicant Co: ComEd

NFRDL:

Effective: True
Land Use: Residential or Industrial/Commercial
Ground Water Use Restriction: No
Highway Authority A greement: No
Ordinance: Yes
Industrial - Commercial: No
Slab on Grade: No
BCT: No
Building Slab: No

Map ID
 Direction
 Distance
 Elevation

MAP FINDINGS

Site

Database(s)

EDR ID Number
 EPA ID Number

COMED BARRIE PARK RESIDENTIAL 24 (Continued)

S106878760

Asphalt Used: No
 Concrete Used: No
 Clean Soil 3ft: No
 Clean Soil 10ft: No
 Alternate Barrier: No
 Remediation Applicant Name: Allan Fernandes
 Remediation Applicant Company: ComEd
 Remediation Applicant Address: 3 Lincoln Center
 Remediation Applicant City,St,Zip: Oakbrook Terrace, IL 60181
 Illinois EPA: 312255224
 Site Name: ComEd Barrie Park Residential #24
 NFR Letter: 2005-10-20
 NFR Letter Date Recorded: 2006-02-07
 Comprehensive/Focused: Focused
 Worker Caution: N
 Acres: 0.07

**H39
 NE
 1/4-1/2
 0.492 mi.
 2597 ft.**

**COMED BARRIE PARK RESIDENTIAL 12
 1032 SOUTH HARVEY AVENUE
 OAK PARK, IL 60304**

**INST CONTROL S106779103
 SRP N/A**

Site 4 of 5 in cluster H

**Relative:
 Higher
 Actual:
 627 ft.**

IL INSTUTIONAL CONTROL:
 Illinois EPA Id: 312255211
 NFR Letter: 10/20/2005
 Date NFR Recorded: 11/30/2005
 Comprehensive / Focused: Focused
 Remediation Applicant Name: Allan Fernandes
 RA Company: ComEd
 RA Address: 3 Lincoln Center
 RA City,St,Zip: Oakbrook Terrace, IL 60181
 Worker Caution: No
 Acres: 0.086
 Land Use: Residential or Industrial/Commercial
 Ground Water Use Restriction: No
 Highway Authority Agreement: No
 Ordinance: Yes
 Industrial - Commercial: No
 Slab on Grade: No
 BCT: No
 Building Slab: No
 Asphalt Used: No
 Concrete Used: No
 Clean Soil 3ft: No
 Clean Soil 10ft: No
 Alternate Barrier: No

SRP:
 IL EPA Id: 312255211
 US EPA Id: Not reported
 Longitude: -87.779996
 Latitude: 41.869619
 Contact Name: Allan Fernandes
 Contact Address: 2301 Market Street
 Contact City,St,Zip: Philadelphia, PA 19103

Map ID
 Direction
 Distance
 Elevation

MAP FINDINGS

Site

Database(s)

EDR ID Number
 EPA ID Number

COMED BARRIE PARK RESIDENTIAL 12 (Continued)

S106779103

Date Enrolled:	12/06/2004
Point Of Contact:	Eric Hoglund
Consultant Company:	Conestoga-Rovers & Associates
Consultant Address:	1801 Old Highway 8 N.W.
Consultant City,St,Zip:	Minneapolis, MN 55112
Proj Mgr Assigned:	Not assigned
Sec. 4 Letter Date:	Not reported
Active:	No
Remediation Applicant Co:	ComEd
NFRDL:	
Effective:	True
Land Use:	Residential or Industrial/Commercial
Ground Water Use Restriction:	No
Highway Authority Agreement:	No
Ordinance:	Yes
Industrial - Commercial:	No
Slab on Grade:	No
BCT:	No
Building Slab:	No
Asphalt Used:	No
Concrete Used:	No
Clean Soil 3ft:	No
Clean Soil 10ft:	No
Alternate Barrier:	No
Remediation Applicant Name:	Allan Fernandes
Remediation Applicant Company:	ComEd
Remediation Applicant Address:	3 Lincoln Center
Remediation Applicant City,St,Zip:	Oakbrook Terrace, IL 60181
Illinois EPA:	312255211
Site Name:	ComEd Barrie Park Residential #12
NFR Letter:	2005-10-20
NFR Letter Date Recorded:	2005-11-30
Comprehensive/Focused:	Focused
Worker Caution:	N
Acres:	0.086

H40
ENE
 1/4-1/2
 0.498 mi.
 2627 ft.

COMED BARRIE PARK RESIDENTIAL 3
1103 SOUTH LOMBARD AVENUE
OAK PARK, IL 60303
 Site 5 of 5 in cluster H

INST CONTROL **S106346383**
SRP **N/A**

Relative:
Higher
Actual:
625 ft.

IL INSTUTIONAL CONTROL:	
Illinois EPA Id:	312255198
NFR Letter:	04/26/2005
Date NFR Recorded:	08/05/2005
Comprehensive / Focused:	Focused
Remediation Applicant Name:	Allan Fernandes
RA Company:	ComEd
RA Address:	3 Lincoln Center
RA City,St,Zip:	Oakbrook Terrace, IL 60181
Worker Caution:	No
Acres:	0.07
Land Use:	Residential or Industrial/Commercial
Ground Water Use Restriction:	No
Highway Authority Agreement:	No

Map ID
Direction
Distance
Elevation

MAP FINDINGS

Site

Database(s)

EDR ID Number
EPA ID Number

COMED BARRIE PARK RESIDENTIAL 3 (Continued)

S106346383

Ordinance: Yes
Industrial - Commercial: No
Slab on Grade: No
BCT: No
Building Slab: No
Asphalt Used: No
Concrete Used: No
Clean Soil 3ft: No
Clean Soil 10ft: No
Alternate Barrier: No

SRP:

IL EPA Id: 312255198
US EPA Id: Not reported
Longitude: -87.779498
Latitude: 41.868798
Contact Name: Allan Fernandes
Contact Address: 2301 Market Street
Contact City,St,Zip: Philadelphia, PA 19103
Date Enrolled: 05/06/2004
Point Of Contact: Eric Hoglund
Consultant Company: Conestoga-Rovers & Associates
Consultant Address: 1801 Old Highway 8 N.W.
Consultant City,St,Zip: St. Paul, MN 55112
Proj Mgr Assigned: Not assigned
Sec. 4 Letter Date: Not reported
Active: No
Remediation Applicant Co: ComEd

NFRDL:

Effective: True
Land Use: Residential or Industrial/Commercial
Ground Water Use Restriction: No
Highway Authority A greement: No
Ordinance: Yes
Industrial - Commercial: No
Slab on Grade: No
BCT: No
Building Slab: No
Asphalt Used: No
Concrete Used: No
Clean Soil 3ft: No
Clean Soil 10ft: No
Alternate Barrier: No
Remediation Applicant Name: Allan Fernandes
Remediation Applicant Company: ComEd
Remediation Applicant Address: 3 Lincoln Center
Remediation Applicant City,St,Zip: Oakbrook Terrace, IL 60181
Illinois EPA: 312255198
Site Name: ComEd Barrie Park Residential #3
NFR Letter: 2005-04-26
NFR Letter Date Recorded: 2005-08-05
Comprehensive/Focused: Focused
Worker Caution: N
Acres: 0.07

MAP FINDINGS

Map ID
 Direction
 Distance
 Elevation

Site

Database(s)

EDR ID Number
 EPA ID Number

41
NE
1/2-1
0.619 mi.
3268 ft.

NORTH WESTERN GAS LIGHT AND COKE CO
1001 SOUTH TAYLOR AVENUE
OAK PARK, IL 60302

EDR MGP **1008407421**
N/A

Relative:
Higher

Manufactured Gas Plants:

Alternate Name: BARRIE PARK. Bounded by 1001 S Lomard Ave

Actual:
625 ft.

Count: 0 records.

ORPHAN SUMMARY

City	EDR ID	Site Name	Site Address	Zip	Database(s)
NO SITES FOUND					

GOVERNMENT RECORDS SEARCHED / DATA CURRENCY TRACKING

To maintain currency of the following federal and state databases, EDR contacts the appropriate governmental agency on a monthly or quarterly basis, as required.

Number of Days to Update: Provides confirmation that EDR is reporting records that have been updated within 90 days from the date the government agency made the information available to the public.

STANDARD ENVIRONMENTAL RECORDS

Lists of Federal NPL (Superfund) sites

NPL: National Priority List

National Priorities List (Superfund). The NPL is a subset of CERCLIS and identifies over 1,200 sites for priority cleanup under the Superfund Program. NPL sites may encompass relatively large areas. As such, EDR provides polygon coverage for over 1,000 NPL site boundaries produced by EPA's Environmental Photographic Interpretation Center (EPIC) and regional EPA offices.

Date of Government Version: 10/20/2021	Source: EPA
Date Data Arrived at EDR: 11/05/2021	Telephone: N/A
Date Made Active in Reports: 11/29/2021	Last EDR Contact: 12/01/2021
Number of Days to Update: 24	Next Scheduled EDR Contact: 01/10/2022
	Data Release Frequency: Quarterly

NPL Site Boundaries

Sources:

EPA's Environmental Photographic Interpretation Center (EPIC)
Telephone: 202-564-7333

EPA Region 1
Telephone 617-918-1143

EPA Region 6
Telephone: 214-655-6659

EPA Region 3
Telephone 215-814-5418

EPA Region 7
Telephone: 913-551-7247

EPA Region 4
Telephone 404-562-8033

EPA Region 8
Telephone: 303-312-6774

EPA Region 5
Telephone 312-886-6686

EPA Region 9
Telephone: 415-947-4246

EPA Region 10
Telephone 206-553-8665

Proposed NPL: Proposed National Priority List Sites

A site that has been proposed for listing on the National Priorities List through the issuance of a proposed rule in the Federal Register. EPA then accepts public comments on the site, responds to the comments, and places on the NPL those sites that continue to meet the requirements for listing.

Date of Government Version: 10/20/2021	Source: EPA
Date Data Arrived at EDR: 11/05/2021	Telephone: N/A
Date Made Active in Reports: 11/29/2021	Last EDR Contact: 12/01/2021
Number of Days to Update: 24	Next Scheduled EDR Contact: 01/10/2022
	Data Release Frequency: Quarterly

NPL LIENS: Federal Superfund Liens

Federal Superfund Liens. Under the authority granted the USEPA by CERCLA of 1980, the USEPA has the authority to file liens against real property in order to recover remedial action expenditures or when the property owner received notification of potential liability. USEPA compiles a listing of filed notices of Superfund Liens.

GOVERNMENT RECORDS SEARCHED / DATA CURRENCY TRACKING

Date of Government Version: 10/15/1991
Date Data Arrived at EDR: 02/02/1994
Date Made Active in Reports: 03/30/1994
Number of Days to Update: 56

Source: EPA
Telephone: 202-564-4267
Last EDR Contact: 08/15/2011
Next Scheduled EDR Contact: 11/28/2011
Data Release Frequency: No Update Planned

Lists of Federal Delisted NPL sites

Delisted NPL: National Priority List Deletions

The National Oil and Hazardous Substances Pollution Contingency Plan (NCP) establishes the criteria that the EPA uses to delete sites from the NPL. In accordance with 40 CFR 300.425.(e), sites may be deleted from the NPL where no further response is appropriate.

Date of Government Version: 10/20/2021
Date Data Arrived at EDR: 11/05/2021
Date Made Active in Reports: 11/29/2021
Number of Days to Update: 24

Source: EPA
Telephone: N/A
Last EDR Contact: 12/01/2021
Next Scheduled EDR Contact: 01/10/2022
Data Release Frequency: Quarterly

Lists of Federal sites subject to CERCLA removals and CERCLA orders

FEDERAL FACILITY: Federal Facility Site Information listing

A listing of National Priority List (NPL) and Base Realignment and Closure (BRAC) sites found in the Comprehensive Environmental Response, Compensation and Liability Information System (CERCLIS) Database where EPA Federal Facilities Restoration and Reuse Office is involved in cleanup activities.

Date of Government Version: 05/25/2021
Date Data Arrived at EDR: 06/24/2021
Date Made Active in Reports: 09/20/2021
Number of Days to Update: 88

Source: Environmental Protection Agency
Telephone: 703-603-8704
Last EDR Contact: 10/01/2021
Next Scheduled EDR Contact: 01/10/2022
Data Release Frequency: Varies

SEMS: Superfund Enterprise Management System

SEMS (Superfund Enterprise Management System) tracks hazardous waste sites, potentially hazardous waste sites, and remedial activities performed in support of EPA's Superfund Program across the United States. The list was formerly known as CERCLIS, renamed to SEMS by the EPA in 2015. The list contains data on potentially hazardous waste sites that have been reported to the USEPA by states, municipalities, private companies and private persons, pursuant to Section 103 of the Comprehensive Environmental Response, Compensation, and Liability Act (CERCLA). This dataset also contains sites which are either proposed to or on the National Priorities List (NPL) and the sites which are in the screening and assessment phase for possible inclusion on the NPL.

Date of Government Version: 10/20/2021
Date Data Arrived at EDR: 11/05/2021
Date Made Active in Reports: 11/29/2021
Number of Days to Update: 24

Source: EPA
Telephone: 800-424-9346
Last EDR Contact: 12/01/2021
Next Scheduled EDR Contact: 01/24/2022
Data Release Frequency: Quarterly

Lists of Federal CERCLA sites with NFRAP

SEMS-ARCHIVE: Superfund Enterprise Management System Archive

GOVERNMENT RECORDS SEARCHED / DATA CURRENCY TRACKING

SEMS-ARCHIVE (Superfund Enterprise Management System Archive) tracks sites that have no further interest under the Federal Superfund Program based on available information. The list was formerly known as the CERCLIS-NFRAP, renamed to SEMS ARCHIVE by the EPA in 2015. EPA may perform a minimal level of assessment work at a site while it is archived if site conditions change and/or new information becomes available. Archived sites have been removed and archived from the inventory of SEMS sites. Archived status indicates that, to the best of EPA's knowledge, assessment at a site has been completed and that EPA has determined no further steps will be taken to list the site on the National Priorities List (NPL), unless information indicates this decision was not appropriate or other considerations require a recommendation for listing at a later time. The decision does not necessarily mean that there is no hazard associated with a given site; it only means that, based upon available information, the location is not judged to be potential NPL site.

Date of Government Version: 10/20/2021	Source: EPA
Date Data Arrived at EDR: 11/05/2021	Telephone: 800-424-9346
Date Made Active in Reports: 11/29/2021	Last EDR Contact: 12/01/2021
Number of Days to Update: 24	Next Scheduled EDR Contact: 01/24/2022
	Data Release Frequency: Quarterly

Lists of Federal RCRA facilities undergoing Corrective Action

CORRACTS: Corrective Action Report

CORRACTS identifies hazardous waste handlers with RCRA corrective action activity.

Date of Government Version: 09/13/2021	Source: EPA
Date Data Arrived at EDR: 09/15/2021	Telephone: 800-424-9346
Date Made Active in Reports: 10/12/2021	Last EDR Contact: 09/15/2021
Number of Days to Update: 27	Next Scheduled EDR Contact: 01/03/2022
	Data Release Frequency: Quarterly

Lists of Federal RCRA TSD facilities

RCRA-TSDF: RCRA - Treatment, Storage and Disposal

RCRAInfo is EPA's comprehensive information system, providing access to data supporting the Resource Conservation and Recovery Act (RCRA) of 1976 and the Hazardous and Solid Waste Amendments (HSWA) of 1984. The database includes selective information on sites which generate, transport, store, treat and/or dispose of hazardous waste as defined by the Resource Conservation and Recovery Act (RCRA). Transporters are individuals or entities that move hazardous waste from the generator offsite to a facility that can recycle, treat, store, or dispose of the waste. TSDFs treat, store, or dispose of the waste.

Date of Government Version: 09/13/2021	Source: Environmental Protection Agency
Date Data Arrived at EDR: 09/15/2021	Telephone: 312-886-6186
Date Made Active in Reports: 10/12/2021	Last EDR Contact: 09/15/2021
Number of Days to Update: 27	Next Scheduled EDR Contact: 01/03/2022
	Data Release Frequency: Quarterly

Lists of Federal RCRA generators

RCRA-LQG: RCRA - Large Quantity Generators

RCRAInfo is EPA's comprehensive information system, providing access to data supporting the Resource Conservation and Recovery Act (RCRA) of 1976 and the Hazardous and Solid Waste Amendments (HSWA) of 1984. The database includes selective information on sites which generate, transport, store, treat and/or dispose of hazardous waste as defined by the Resource Conservation and Recovery Act (RCRA). Large quantity generators (LQGs) generate over 1,000 kilograms (kg) of hazardous waste, or over 1 kg of acutely hazardous waste per month.

Date of Government Version: 09/13/2021	Source: Environmental Protection Agency
Date Data Arrived at EDR: 09/15/2021	Telephone: 312-886-6186
Date Made Active in Reports: 10/12/2021	Last EDR Contact: 09/15/2021
Number of Days to Update: 27	Next Scheduled EDR Contact: 01/03/2022
	Data Release Frequency: Quarterly

GOVERNMENT RECORDS SEARCHED / DATA CURRENCY TRACKING

RCRA-SQG: RCRA - Small Quantity Generators

RCRAInfo is EPA's comprehensive information system, providing access to data supporting the Resource Conservation and Recovery Act (RCRA) of 1976 and the Hazardous and Solid Waste Amendments (HSWA) of 1984. The database includes selective information on sites which generate, transport, store, treat and/or dispose of hazardous waste as defined by the Resource Conservation and Recovery Act (RCRA). Small quantity generators (SQGs) generate between 100 kg and 1,000 kg of hazardous waste per month.

Date of Government Version: 09/13/2021	Source: Environmental Protection Agency
Date Data Arrived at EDR: 09/15/2021	Telephone: 312-886-6186
Date Made Active in Reports: 10/12/2021	Last EDR Contact: 09/15/2021
Number of Days to Update: 27	Next Scheduled EDR Contact: 01/03/2022
	Data Release Frequency: Quarterly

RCRA-VSQG: RCRA - Very Small Quantity Generators (Formerly Conditionally Exempt Small Quantity Generators)

RCRAInfo is EPA's comprehensive information system, providing access to data supporting the Resource Conservation and Recovery Act (RCRA) of 1976 and the Hazardous and Solid Waste Amendments (HSWA) of 1984. The database includes selective information on sites which generate, transport, store, treat and/or dispose of hazardous waste as defined by the Resource Conservation and Recovery Act (RCRA). Very small quantity generators (VSQGs) generate less than 100 kg of hazardous waste, or less than 1 kg of acutely hazardous waste per month.

Date of Government Version: 09/13/2021	Source: Environmental Protection Agency
Date Data Arrived at EDR: 09/15/2021	Telephone: 312-886-6186
Date Made Active in Reports: 10/12/2021	Last EDR Contact: 09/15/2021
Number of Days to Update: 27	Next Scheduled EDR Contact: 01/03/2022
	Data Release Frequency: Quarterly

Federal institutional controls / engineering controls registries

LUCIS: Land Use Control Information System

LUCIS contains records of land use control information pertaining to the former Navy Base Realignment and Closure properties.

Date of Government Version: 07/12/2021	Source: Department of the Navy
Date Data Arrived at EDR: 08/06/2021	Telephone: 843-820-7326
Date Made Active in Reports: 10/22/2021	Last EDR Contact: 11/08/2021
Number of Days to Update: 77	Next Scheduled EDR Contact: 02/21/2022
	Data Release Frequency: Varies

US ENG CONTROLS: Engineering Controls Sites List

A listing of sites with engineering controls in place. Engineering controls include various forms of caps, building foundations, liners, and treatment methods to create pathway elimination for regulated substances to enter environmental media or effect human health.

Date of Government Version: 08/23/2021	Source: Environmental Protection Agency
Date Data Arrived at EDR: 08/23/2021	Telephone: 703-603-0695
Date Made Active in Reports: 11/12/2021	Last EDR Contact: 11/18/2021
Number of Days to Update: 81	Next Scheduled EDR Contact: 03/06/2022
	Data Release Frequency: Varies

US INST CONTROLS: Institutional Controls Sites List

A listing of sites with institutional controls in place. Institutional controls include administrative measures, such as groundwater use restrictions, construction restrictions, property use restrictions, and post remediation care requirements intended to prevent exposure to contaminants remaining on site. Deed restrictions are generally required as part of the institutional controls.

Date of Government Version: 08/23/2021	Source: Environmental Protection Agency
Date Data Arrived at EDR: 08/23/2021	Telephone: 703-603-0695
Date Made Active in Reports: 11/12/2021	Last EDR Contact: 11/19/2021
Number of Days to Update: 81	Next Scheduled EDR Contact: 03/07/2022
	Data Release Frequency: Varies

GOVERNMENT RECORDS SEARCHED / DATA CURRENCY TRACKING

Federal ERNS list

ERNS: Emergency Response Notification System

Emergency Response Notification System. ERNS records and stores information on reported releases of oil and hazardous substances.

Date of Government Version: 09/13/2021	Source: National Response Center, United States Coast Guard
Date Data Arrived at EDR: 09/21/2021	Telephone: 202-267-2180
Date Made Active in Reports: 12/15/2021	Last EDR Contact: 09/21/2021
Number of Days to Update: 85	Next Scheduled EDR Contact: 01/03/2022
	Data Release Frequency: Quarterly

Lists of state- and tribal hazardous waste facilities

SSU: State Sites Unit Listing

The State Response Action Program database identifies the status of all sites under the responsibility of the Illinois EPA's State Sites Unit.

Date of Government Version: 07/08/2021	Source: Illinois Environmental Protection Agency
Date Data Arrived at EDR: 07/09/2021	Telephone: 217-524-4826
Date Made Active in Reports: 09/30/2021	Last EDR Contact: 10/18/2021
Number of Days to Update: 83	Next Scheduled EDR Contact: 01/31/2022
	Data Release Frequency: Varies

Lists of state and tribal landfills and solid waste disposal facilities

SWF/LF: Available Disposal for Solid Waste in Illinois - Solid Waste Landfills Subject to State Surcharge

Solid Waste Facilities/Landfill Sites. SWF/LF type records typically contain an inventory of solid waste disposal facilities or landfills in a particular state. Depending on the state, these may be active or inactive facilities or open dumps that failed to meet RCRA Subtitle D Section 4004 criteria for solid waste landfills or disposal sites.

Date of Government Version: 12/31/2019	Source: Illinois Environmental Protection Agency
Date Data Arrived at EDR: 10/20/2020	Telephone: 217-785-8604
Date Made Active in Reports: 01/11/2021	Last EDR Contact: 10/22/2021
Number of Days to Update: 83	Next Scheduled EDR Contact: 01/31/2022
	Data Release Frequency: Annually

LF WMRC: Waste Management & Research Center Landfill Database

The Waste Management & Research Center Landfill Database includes records from the Department of Public Health, Department of Mines & Minerals, Illinois Environmental Protection Agency, State Geological Survey, Northeastern Illinois Planning Commission and Pollution Control Board.

Date of Government Version: 12/31/2001	Source: Department of Natural Resources
Date Data Arrived at EDR: 10/06/2006	Telephone: 217-333-8940
Date Made Active in Reports: 11/06/2006	Last EDR Contact: 09/18/2009
Number of Days to Update: 31	Next Scheduled EDR Contact: 12/28/2009
	Data Release Frequency: No Update Planned

CCDD: Clean Construction or Demolition Debris

Construction and demolition (C and D) debris is nonhazardous, uncontaminated material resulting from construction, remodeling, repair, or demolition of utilities, structures, and roads.

Date of Government Version: 09/11/2020	Source: Illinois EPA
Date Data Arrived at EDR: 10/28/2020	Telephone: 217-524-3300
Date Made Active in Reports: 12/09/2020	Last EDR Contact: 10/08/2021
Number of Days to Update: 42	Next Scheduled EDR Contact: 01/17/2022
	Data Release Frequency: Varies

GOVERNMENT RECORDS SEARCHED / DATA CURRENCY TRACKING

LF SPECIAL WASTE: Special Waste Site List

These landfills, as of January 1, 1990, accept non-hazardous special waste pursuant to the Illinois EPA Non-Hazardous Special Waste Definition. List A includes landfills that may receive any non-hazardous waste, Non-Regional Pollution Control Facilities are so noted. List B includes landfills designed to receive specific non-hazardous wastes. List B landfills are designated as a Regional Pollution Control Facility by RPCF, or Non-Regional Pollution Control Facility by Non-RPCF.

Date of Government Version: 01/01/1990	Source: Illinois EPA
Date Data Arrived at EDR: 06/17/2009	Telephone: 217-782-9288
Date Made Active in Reports: 07/15/2009	Last EDR Contact: 06/10/2009
Number of Days to Update: 28	Next Scheduled EDR Contact: N/A
	Data Release Frequency: No Update Planned

IL NIPC: Solid Waste Landfill Inventory

Solid Waste Landfill Inventory. NIPC is an inventory of active and inactive solid waste disposal sites, based on state, local government and historical archive data. Included are numerous sites which previously had never been identified largely because there was no obligation to register such sites prior to 1971.

Date of Government Version: 08/01/1988	Source: Northeastern Illinois Planning Commission
Date Data Arrived at EDR: 08/01/1994	Telephone: 312-454-0400
Date Made Active in Reports: 08/12/1994	Last EDR Contact: 05/23/2006
Number of Days to Update: 11	Next Scheduled EDR Contact: N/A
	Data Release Frequency: No Update Planned

Lists of state and tribal leaking storage tanks

LUST: Leaking Underground Storage Tank Sites

Leaking Underground Storage Tank Incident Reports. LUST records contain an inventory of reported leaking underground storage tank incidents. Not all states maintain these records, and the information stored varies by state.

Date of Government Version: 07/19/2021	Source: Illinois Environmental Protection Agency
Date Data Arrived at EDR: 07/19/2021	Telephone: 217-524-3300
Date Made Active in Reports: 10/07/2021	Last EDR Contact: 10/19/2021
Number of Days to Update: 80	Next Scheduled EDR Contact: 01/31/2022
	Data Release Frequency: Semi-Annually

INDIAN LUST R8: Leaking Underground Storage Tanks on Indian Land

LUSTs on Indian land in Colorado, Montana, North Dakota, South Dakota, Utah and Wyoming.

Date of Government Version: 05/27/2021	Source: EPA Region 8
Date Data Arrived at EDR: 06/11/2021	Telephone: 303-312-6271
Date Made Active in Reports: 09/07/2021	Last EDR Contact: 11/15/2021
Number of Days to Update: 88	Next Scheduled EDR Contact: 01/31/2022
	Data Release Frequency: Varies

INDIAN LUST R6: Leaking Underground Storage Tanks on Indian Land

LUSTs on Indian land in New Mexico and Oklahoma.

Date of Government Version: 05/17/2021	Source: EPA Region 6
Date Data Arrived at EDR: 06/11/2021	Telephone: 214-665-6597
Date Made Active in Reports: 09/07/2021	Last EDR Contact: 11/15/2021
Number of Days to Update: 88	Next Scheduled EDR Contact: 01/31/2022
	Data Release Frequency: Varies

INDIAN LUST R1: Leaking Underground Storage Tanks on Indian Land

A listing of leaking underground storage tank locations on Indian Land.

Date of Government Version: 04/28/2021	Source: EPA Region 1
Date Data Arrived at EDR: 06/11/2021	Telephone: 617-918-1313
Date Made Active in Reports: 09/07/2021	Last EDR Contact: 11/15/2021
Number of Days to Update: 88	Next Scheduled EDR Contact: 01/31/2022
	Data Release Frequency: Varies

GOVERNMENT RECORDS SEARCHED / DATA CURRENCY TRACKING

INDIAN LUST R7: Leaking Underground Storage Tanks on Indian Land
LUSTs on Indian land in Iowa, Kansas, and Nebraska

Date of Government Version: 06/01/2021	Source: EPA Region 7
Date Data Arrived at EDR: 06/11/2021	Telephone: 913-551-7003
Date Made Active in Reports: 09/07/2021	Last EDR Contact: 11/15/2021
Number of Days to Update: 88	Next Scheduled EDR Contact: 01/31/2022
	Data Release Frequency: Varies

INDIAN LUST R4: Leaking Underground Storage Tanks on Indian Land
LUSTs on Indian land in Florida, Mississippi and North Carolina.

Date of Government Version: 05/28/2021	Source: EPA Region 4
Date Data Arrived at EDR: 06/22/2021	Telephone: 404-562-8677
Date Made Active in Reports: 09/20/2021	Last EDR Contact: 11/15/2021
Number of Days to Update: 90	Next Scheduled EDR Contact: 01/31/2022
	Data Release Frequency: Varies

INDIAN LUST R9: Leaking Underground Storage Tanks on Indian Land
LUSTs on Indian land in Arizona, California, New Mexico and Nevada

Date of Government Version: 05/27/2021	Source: Environmental Protection Agency
Date Data Arrived at EDR: 06/11/2021	Telephone: 415-972-3372
Date Made Active in Reports: 09/07/2021	Last EDR Contact: 11/15/2021
Number of Days to Update: 88	Next Scheduled EDR Contact: 01/31/2022
	Data Release Frequency: Varies

INDIAN LUST R10: Leaking Underground Storage Tanks on Indian Land
LUSTs on Indian land in Alaska, Idaho, Oregon and Washington.

Date of Government Version: 04/27/2021	Source: EPA Region 10
Date Data Arrived at EDR: 06/11/2021	Telephone: 206-553-2857
Date Made Active in Reports: 09/07/2021	Last EDR Contact: 11/15/2021
Number of Days to Update: 88	Next Scheduled EDR Contact: 01/31/2022
	Data Release Frequency: Varies

INDIAN LUST R5: Leaking Underground Storage Tanks on Indian Land
Leaking underground storage tanks located on Indian Land in Michigan, Minnesota and Wisconsin.

Date of Government Version: 04/06/2021	Source: EPA, Region 5
Date Data Arrived at EDR: 06/11/2021	Telephone: 312-886-7439
Date Made Active in Reports: 09/07/2021	Last EDR Contact: 11/15/2021
Number of Days to Update: 88	Next Scheduled EDR Contact: 01/31/2022
	Data Release Frequency: Varies

LUST TRUST: Underground Storage Tank Fund Payment Priority List

In case sufficient funds are not available in the Underground Storage Tank Fund, requests for payment are entered on the Payment Priority List by "queue date" order. As required by the Environmental Protection Act, the queue date is the date that a complete request for partial or final payment was received by the Agency. The queue date is "officially" confirmed at the end of the payment review process when a Final Decision Letter is sent to the site owner.

Date of Government Version: 06/06/2016	Source: Illinois EPA
Date Data Arrived at EDR: 07/27/2016	Telephone: 217-782-6762
Date Made Active in Reports: 10/18/2016	Last EDR Contact: 10/22/2021
Number of Days to Update: 83	Next Scheduled EDR Contact: 01/31/2022
	Data Release Frequency: Varies

Lists of state and tribal registered storage tanks

GOVERNMENT RECORDS SEARCHED / DATA CURRENCY TRACKING

FEMA UST: Underground Storage Tank Listing

A listing of all FEMA owned underground storage tanks.

Date of Government Version: 01/29/2021	Source: FEMA
Date Data Arrived at EDR: 02/17/2021	Telephone: 202-646-5797
Date Made Active in Reports: 03/22/2021	Last EDR Contact: 11/01/2021
Number of Days to Update: 33	Next Scheduled EDR Contact: 01/17/2022
	Data Release Frequency: Varies

UST: Underground Storage Tank Facility List

Registered Underground Storage Tanks. UST's are regulated under Subtitle I of the Resource Conservation and Recovery Act (RCRA) and must be registered with the state department responsible for administering the UST program. Available information varies by state program.

Date of Government Version: 07/19/2021	Source: Illinois State Fire Marshal
Date Data Arrived at EDR: 07/19/2021	Telephone: 217-785-0969
Date Made Active in Reports: 10/07/2021	Last EDR Contact: 10/19/2021
Number of Days to Update: 80	Next Scheduled EDR Contact: 01/31/2022
	Data Release Frequency: Quarterly

AST: Above Ground Storage Tanks

Listing of all aboveground tanks inspected by Office of State Fire Marshal.

Date of Government Version: 10/13/2021	Source: State Fire Marshal
Date Data Arrived at EDR: 11/19/2021	Telephone: 217-785-1011
Date Made Active in Reports: 11/24/2021	Last EDR Contact: 11/11/2021
Number of Days to Update: 5	Next Scheduled EDR Contact: 02/28/2022
	Data Release Frequency: Varies

INDIAN UST R8: Underground Storage Tanks on Indian Land

The Indian Underground Storage Tank (UST) database provides information about underground storage tanks on Indian land in EPA Region 8 (Colorado, Montana, North Dakota, South Dakota, Utah, Wyoming and 27 Tribal Nations).

Date of Government Version: 05/27/2021	Source: EPA Region 8
Date Data Arrived at EDR: 06/11/2021	Telephone: 303-312-6137
Date Made Active in Reports: 09/07/2021	Last EDR Contact: 11/15/2021
Number of Days to Update: 88	Next Scheduled EDR Contact: 01/31/2022
	Data Release Frequency: Varies

INDIAN UST R9: Underground Storage Tanks on Indian Land

The Indian Underground Storage Tank (UST) database provides information about underground storage tanks on Indian land in EPA Region 9 (Arizona, California, Hawaii, Nevada, the Pacific Islands, and Tribal Nations).

Date of Government Version: 05/27/2021	Source: EPA Region 9
Date Data Arrived at EDR: 06/11/2021	Telephone: 415-972-3368
Date Made Active in Reports: 09/07/2021	Last EDR Contact: 11/15/2021
Number of Days to Update: 88	Next Scheduled EDR Contact: 01/31/2022
	Data Release Frequency: Varies

INDIAN UST R1: Underground Storage Tanks on Indian Land

The Indian Underground Storage Tank (UST) database provides information about underground storage tanks on Indian land in EPA Region 1 (Connecticut, Maine, Massachusetts, New Hampshire, Rhode Island, Vermont and ten Tribal Nations).

Date of Government Version: 04/28/2021	Source: EPA, Region 1
Date Data Arrived at EDR: 06/11/2021	Telephone: 617-918-1313
Date Made Active in Reports: 09/07/2021	Last EDR Contact: 11/15/2021
Number of Days to Update: 88	Next Scheduled EDR Contact: 01/31/2022
	Data Release Frequency: Varies

GOVERNMENT RECORDS SEARCHED / DATA CURRENCY TRACKING

INDIAN UST R6: Underground Storage Tanks on Indian Land

The Indian Underground Storage Tank (UST) database provides information about underground storage tanks on Indian land in EPA Region 6 (Louisiana, Arkansas, Oklahoma, New Mexico, Texas and 65 Tribes).

Date of Government Version: 05/17/2021	Source: EPA Region 6
Date Data Arrived at EDR: 06/11/2021	Telephone: 214-665-7591
Date Made Active in Reports: 09/07/2021	Last EDR Contact: 11/15/2021
Number of Days to Update: 88	Next Scheduled EDR Contact: 01/31/2022
	Data Release Frequency: Varies

INDIAN UST R7: Underground Storage Tanks on Indian Land

The Indian Underground Storage Tank (UST) database provides information about underground storage tanks on Indian land in EPA Region 7 (Iowa, Kansas, Missouri, Nebraska, and 9 Tribal Nations).

Date of Government Version: 06/01/2021	Source: EPA Region 7
Date Data Arrived at EDR: 06/11/2021	Telephone: 913-551-7003
Date Made Active in Reports: 09/07/2021	Last EDR Contact: 11/15/2021
Number of Days to Update: 88	Next Scheduled EDR Contact: 01/31/2022
	Data Release Frequency: Varies

INDIAN UST R4: Underground Storage Tanks on Indian Land

The Indian Underground Storage Tank (UST) database provides information about underground storage tanks on Indian land in EPA Region 4 (Alabama, Florida, Georgia, Kentucky, Mississippi, North Carolina, South Carolina, Tennessee and Tribal Nations)

Date of Government Version: 05/28/2021	Source: EPA Region 4
Date Data Arrived at EDR: 06/22/2021	Telephone: 404-562-9424
Date Made Active in Reports: 09/20/2021	Last EDR Contact: 11/15/2021
Number of Days to Update: 90	Next Scheduled EDR Contact: 01/31/2022
	Data Release Frequency: Varies

INDIAN UST R5: Underground Storage Tanks on Indian Land

The Indian Underground Storage Tank (UST) database provides information about underground storage tanks on Indian land in EPA Region 5 (Michigan, Minnesota and Wisconsin and Tribal Nations).

Date of Government Version: 04/06/2021	Source: EPA Region 5
Date Data Arrived at EDR: 06/11/2021	Telephone: 312-886-6136
Date Made Active in Reports: 09/07/2021	Last EDR Contact: 11/15/2021
Number of Days to Update: 88	Next Scheduled EDR Contact: 01/31/2022
	Data Release Frequency: Varies

INDIAN UST R10: Underground Storage Tanks on Indian Land

The Indian Underground Storage Tank (UST) database provides information about underground storage tanks on Indian land in EPA Region 10 (Alaska, Idaho, Oregon, Washington, and Tribal Nations).

Date of Government Version: 04/27/2021	Source: EPA Region 10
Date Data Arrived at EDR: 06/11/2021	Telephone: 206-553-2857
Date Made Active in Reports: 09/07/2021	Last EDR Contact: 11/15/2021
Number of Days to Update: 88	Next Scheduled EDR Contact: 01/31/2022
	Data Release Frequency: Varies

State and tribal institutional control / engineering control registries

ENG CONTROLS: Sites with Engineering Controls

Sites using of engineered barriers (e.g., asphalt or concrete paving).

Date of Government Version: 06/24/2021	Source: Illinois Environmental Protection Agency
Date Data Arrived at EDR: 06/24/2021	Telephone: 217-782-6761
Date Made Active in Reports: 09/17/2021	Last EDR Contact: 09/28/2021
Number of Days to Update: 85	Next Scheduled EDR Contact: 01/10/2022
	Data Release Frequency: Quarterly

GOVERNMENT RECORDS SEARCHED / DATA CURRENCY TRACKING

Inst Control: Institutional Controls

Legal or administrative restrictions on land use and/or other activities (e.g., groundwater use restrictions) which effectively limit exposure to contamination may be employed as alternatives to removal or treatment of contamination.

Date of Government Version: 06/24/2021	Source: Illinois Environmental Protection Agency
Date Data Arrived at EDR: 06/24/2021	Telephone: 217-782-6761
Date Made Active in Reports: 09/17/2021	Last EDR Contact: 09/28/2021
Number of Days to Update: 85	Next Scheduled EDR Contact: 01/10/2022
	Data Release Frequency: Quarterly

Lists of state and tribal voluntary cleanup sites

SRP: Site Remediation Program Database

The database identifies the status of all voluntary remediation projects administered through the pre-notice site cleanup program (1989 to 1995) and the site remediation program (1996 to the present).

Date of Government Version: 06/24/2021	Source: Illinois Environmental Protection Agency
Date Data Arrived at EDR: 06/24/2021	Telephone: 217-785-9407
Date Made Active in Reports: 09/17/2021	Last EDR Contact: 09/28/2021
Number of Days to Update: 85	Next Scheduled EDR Contact: 01/10/2022
	Data Release Frequency: Semi-Annually

INDIAN VCP R7: Voluntary Cleanup Priority Listing

A listing of voluntary cleanup priority sites located on Indian Land located in Region 7.

Date of Government Version: 03/20/2008	Source: EPA, Region 7
Date Data Arrived at EDR: 04/22/2008	Telephone: 913-551-7365
Date Made Active in Reports: 05/19/2008	Last EDR Contact: 07/08/2021
Number of Days to Update: 27	Next Scheduled EDR Contact: 07/20/2009
	Data Release Frequency: Varies

INDIAN VCP R1: Voluntary Cleanup Priority Listing

A listing of voluntary cleanup priority sites located on Indian Land located in Region 1.

Date of Government Version: 07/27/2015	Source: EPA, Region 1
Date Data Arrived at EDR: 09/29/2015	Telephone: 617-918-1102
Date Made Active in Reports: 02/18/2016	Last EDR Contact: 12/14/2021
Number of Days to Update: 142	Next Scheduled EDR Contact: 04/04/2022
	Data Release Frequency: Varies

Lists of state and tribal brownfield sites

BROWNFIELDS: Municipal Brownfields Redevelopment Grant Program Project Descriptions

The Illinois Municipal Brownfields Redevelopment Grant Program (MBRGP) offers grants worth a maximum of \$240,000 each to municipalities to assist in site investigation activities, development of cleanup objectives, and performance of cleanup activities. Brownfields are abandoned or underused industrial and/or commercial properties that are contaminated (or thought to be contaminated) and have an active potential for redevelopment.

Date of Government Version: 02/11/2010	Source: Illinois Environmental Protection Agency
Date Data Arrived at EDR: 07/31/2014	Telephone: 217-785-3486
Date Made Active in Reports: 09/08/2014	Last EDR Contact: 10/22/2021
Number of Days to Update: 39	Next Scheduled EDR Contact: 01/31/2022
	Data Release Frequency: Varies

BROWNFIELDS: Redevelopment Assessment Database

The Office of Site Evaluations Redevelopment Assessment database identifies the status of all properties within the State in which the Illinois EPA's Office of Site Evaluation has conducted a municipal Brownfield Redevelopment Assessment.

GOVERNMENT RECORDS SEARCHED / DATA CURRENCY TRACKING

Date of Government Version: 07/15/2021
Date Data Arrived at EDR: 07/15/2021
Date Made Active in Reports: 10/06/2021
Number of Days to Update: 83

Source: Illinois Environmental Protection Agency
Telephone: 217-524-1658
Last EDR Contact: 10/19/2021
Next Scheduled EDR Contact: 01/31/2022
Data Release Frequency: Varies

ADDITIONAL ENVIRONMENTAL RECORDS

Local Brownfield lists

US BROWNFIELDS: A Listing of Brownfields Sites

Brownfields are real property, the expansion, redevelopment, or reuse of which may be complicated by the presence or potential presence of a hazardous substance, pollutant, or contaminant. Cleaning up and reinvesting in these properties takes development pressures off of undeveloped, open land, and both improves and protects the environment. Assessment, Cleanup and Redevelopment Exchange System (ACRES) stores information reported by EPA Brownfields grant recipients on brownfields properties assessed or cleaned up with grant funding as well as information on Targeted Brownfields Assessments performed by EPA Regions. A listing of ACRES Brownfield sites is obtained from Cleanups in My Community. Cleanups in My Community provides information on Brownfields properties for which information is reported back to EPA, as well as areas served by Brownfields grant programs.

Date of Government Version: 06/10/2021
Date Data Arrived at EDR: 06/10/2021
Date Made Active in Reports: 08/17/2021
Number of Days to Update: 68

Source: Environmental Protection Agency
Telephone: 202-566-2777
Last EDR Contact: 12/08/2021
Next Scheduled EDR Contact: 03/28/2022
Data Release Frequency: Semi-Annually

Local Lists of Landfill / Solid Waste Disposal Sites

INDIAN ODI: Report on the Status of Open Dumps on Indian Lands

Location of open dumps on Indian land.

Date of Government Version: 12/31/1998
Date Data Arrived at EDR: 12/03/2007
Date Made Active in Reports: 01/24/2008
Number of Days to Update: 52

Source: Environmental Protection Agency
Telephone: 703-308-8245
Last EDR Contact: 10/22/2021
Next Scheduled EDR Contact: 02/07/2022
Data Release Frequency: Varies

ODI: Open Dump Inventory

An open dump is defined as a disposal facility that does not comply with one or more of the Part 257 or Part 258 Subtitle D Criteria.

Date of Government Version: 06/30/1985
Date Data Arrived at EDR: 08/09/2004
Date Made Active in Reports: 09/17/2004
Number of Days to Update: 39

Source: Environmental Protection Agency
Telephone: 800-424-9346
Last EDR Contact: 06/09/2004
Next Scheduled EDR Contact: N/A
Data Release Frequency: No Update Planned

DEBRIS REGION 9: Torres Martinez Reservation Illegal Dump Site Locations

A listing of illegal dump sites location on the Torres Martinez Indian Reservation located in eastern Riverside County and northern Imperial County, California.

Date of Government Version: 01/12/2009
Date Data Arrived at EDR: 05/07/2009
Date Made Active in Reports: 09/21/2009
Number of Days to Update: 137

Source: EPA, Region 9
Telephone: 415-947-4219
Last EDR Contact: 10/14/2021
Next Scheduled EDR Contact: 01/31/2022
Data Release Frequency: No Update Planned

IHS OPEN DUMPS: Open Dumps on Indian Land

A listing of all open dumps located on Indian Land in the United States.

GOVERNMENT RECORDS SEARCHED / DATA CURRENCY TRACKING

Date of Government Version: 04/01/2014
Date Data Arrived at EDR: 08/06/2014
Date Made Active in Reports: 01/29/2015
Number of Days to Update: 176

Source: Department of Health & Human Services, Indian Health Service
Telephone: 301-443-1452
Last EDR Contact: 10/28/2021
Next Scheduled EDR Contact: 02/07/2022
Data Release Frequency: Varies

Local Lists of Hazardous waste / Contaminated Sites

US HIST CDL: National Clandestine Laboratory Register

A listing of clandestine drug lab locations that have been removed from the DEAs National Clandestine Laboratory Register.

Date of Government Version: 05/18/2021
Date Data Arrived at EDR: 05/18/2021
Date Made Active in Reports: 08/03/2021
Number of Days to Update: 77

Source: Drug Enforcement Administration
Telephone: 202-307-1000
Last EDR Contact: 11/16/2021
Next Scheduled EDR Contact: 03/07/2022
Data Release Frequency: No Update Planned

CDL: Meth Drug Lab Site Listing

A listing of clandestine/meth drug lab locations.

Date of Government Version: 01/02/2021
Date Data Arrived at EDR: 05/21/2021
Date Made Active in Reports: 08/10/2021
Number of Days to Update: 81

Source: Department of Public Health
Telephone: 217-782-5750
Last EDR Contact: 09/30/2021
Next Scheduled EDR Contact: 01/17/2022
Data Release Frequency: Varies

US CDL: Clandestine Drug Labs

A listing of clandestine drug lab locations. The U.S. Department of Justice ("the Department") provides this web site as a public service. It contains addresses of some locations where law enforcement agencies reported they found chemicals or other items that indicated the presence of either clandestine drug laboratories or dumpsites. In most cases, the source of the entries is not the Department, and the Department has not verified the entry and does not guarantee its accuracy. Members of the public must verify the accuracy of all entries by, for example, contacting local law enforcement and local health departments.

Date of Government Version: 05/18/2021
Date Data Arrived at EDR: 05/18/2021
Date Made Active in Reports: 08/03/2021
Number of Days to Update: 77

Source: Drug Enforcement Administration
Telephone: 202-307-1000
Last EDR Contact: 11/16/2021
Next Scheduled EDR Contact: 03/07/2022
Data Release Frequency: Quarterly

Local Lists of Registered Storage Tanks

CHICAGO TANKS: CDPH Storage Tanks Listing

This dataset contains Aboveground Storage Tank (AST) and Underground Storage Tank (UST) information from the Department of Public Health's (CDPH) Tank Asset Database. The Tank Asset Database contains tank information from CDPH AST and UST permit applications as well as UST records imported from the historic Department of Environment (DOE) database. This dataset also includes AST records from the historic DOE and pre-1992 UST records from the Building Department.

Date of Government Version: 09/08/2021
Date Data Arrived at EDR: 09/13/2021
Date Made Active in Reports: 12/02/2021
Number of Days to Update: 80

Source: Department of Public Health
Telephone: 312-747-2374
Last EDR Contact: 12/10/2021
Next Scheduled EDR Contact: 03/28/2022
Data Release Frequency: Quarterly

Local Land Records

GOVERNMENT RECORDS SEARCHED / DATA CURRENCY TRACKING

LIENS 2: CERCLA Lien Information

A Federal CERCLA ('Superfund') lien can exist by operation of law at any site or property at which EPA has spent Superfund monies. These monies are spent to investigate and address releases and threatened releases of contamination. CERCLIS provides information as to the identity of these sites and properties.

Date of Government Version: 10/20/2021	Source: Environmental Protection Agency
Date Data Arrived at EDR: 11/05/2021	Telephone: 202-564-6023
Date Made Active in Reports: 11/29/2021	Last EDR Contact: 12/01/2021
Number of Days to Update: 24	Next Scheduled EDR Contact: 01/10/2022
	Data Release Frequency: Semi-Annually

Records of Emergency Release Reports

HMIRS: Hazardous Materials Information Reporting System

Hazardous Materials Incident Report System. HMIRS contains hazardous material spill incidents reported to DOT.

Date of Government Version: 09/12/2021	Source: U.S. Department of Transportation
Date Data Arrived at EDR: 09/13/2021	Telephone: 202-366-4555
Date Made Active in Reports: 09/28/2021	Last EDR Contact: 09/13/2021
Number of Days to Update: 15	Next Scheduled EDR Contact: 01/03/2022
	Data Release Frequency: Quarterly

SPILLS: State spills

A listing of incidents reported to the Office of Emergency Response.

Date of Government Version: 05/27/2021	Source: Illinois EPA
Date Data Arrived at EDR: 07/22/2021	Telephone: 217-782-3637
Date Made Active in Reports: 10/13/2021	Last EDR Contact: 09/30/2021
Number of Days to Update: 83	Next Scheduled EDR Contact: 01/17/2022
	Data Release Frequency: Semi-Annually

IEMA SPILLS: Illinois Emergency Management Agency Spills

A listing of hazardous materials incidents reported to the Illinois Emergency Management Agency.

Date of Government Version: 07/23/2021	Source: Illinois Emergency Management Agency
Date Data Arrived at EDR: 07/23/2021	Telephone: 217-524-0770
Date Made Active in Reports: 10/13/2021	Last EDR Contact: 10/26/2021
Number of Days to Update: 82	Next Scheduled EDR Contact: 02/07/2022
	Data Release Frequency: Quarterly

SPILLS 90: SPILLS90 data from FirstSearch

Spills 90 includes those spill and release records available exclusively from FirstSearch databases. Typically, they may include chemical, oil and/or hazardous substance spills recorded after 1990. Duplicate records that are already included in EDR incident and release records are not included in Spills 90.

Date of Government Version: 07/18/2012	Source: FirstSearch
Date Data Arrived at EDR: 01/03/2013	Telephone: N/A
Date Made Active in Reports: 03/15/2013	Last EDR Contact: 01/03/2013
Number of Days to Update: 71	Next Scheduled EDR Contact: N/A
	Data Release Frequency: No Update Planned

Other Ascertainable Records

RCRA NonGen / NLR: RCRA - Non Generators / No Longer Regulated

RCRAInfo is EPA's comprehensive information system, providing access to data supporting the Resource Conservation and Recovery Act (RCRA) of 1976 and the Hazardous and Solid Waste Amendments (HSWA) of 1984. The database includes selective information on sites which generate, transport, store, treat and/or dispose of hazardous waste as defined by the Resource Conservation and Recovery Act (RCRA). Non-Generators do not presently generate hazardous waste.

GOVERNMENT RECORDS SEARCHED / DATA CURRENCY TRACKING

Date of Government Version: 09/13/2021
Date Data Arrived at EDR: 09/15/2021
Date Made Active in Reports: 10/12/2021
Number of Days to Update: 27

Source: Environmental Protection Agency
Telephone: 312-886-6186
Last EDR Contact: 09/15/2021
Next Scheduled EDR Contact: 01/03/2022
Data Release Frequency: Quarterly

FUDS: Formerly Used Defense Sites

The listing includes locations of Formerly Used Defense Sites properties where the US Army Corps of Engineers is actively working or will take necessary cleanup actions.

Date of Government Version: 08/10/2021
Date Data Arrived at EDR: 08/17/2021
Date Made Active in Reports: 10/22/2021
Number of Days to Update: 66

Source: U.S. Army Corps of Engineers
Telephone: 202-528-4285
Last EDR Contact: 11/16/2021
Next Scheduled EDR Contact: 02/28/2022
Data Release Frequency: Varies

DOD: Department of Defense Sites

This data set consists of federally owned or administered lands, administered by the Department of Defense, that have any area equal to or greater than 640 acres of the United States, Puerto Rico, and the U.S. Virgin Islands.

Date of Government Version: 12/31/2005
Date Data Arrived at EDR: 11/10/2006
Date Made Active in Reports: 01/11/2007
Number of Days to Update: 62

Source: USGS
Telephone: 888-275-8747
Last EDR Contact: 10/15/2021
Next Scheduled EDR Contact: 01/24/2022
Data Release Frequency: Semi-Annually

FEDLAND: Federal and Indian Lands

Federally and Indian administrated lands of the United States. Lands included are administrated by: Army Corps of Engineers, Bureau of Reclamation, National Wild and Scenic River, National Wildlife Refuge, Public Domain Land, Wilderness, Wilderness Study Area, Wildlife Management Area, Bureau of Indian Affairs, Bureau of Land Management, Department of Justice, Forest Service, Fish and Wildlife Service, National Park Service.

Date of Government Version: 04/02/2018
Date Data Arrived at EDR: 04/11/2018
Date Made Active in Reports: 11/06/2019
Number of Days to Update: 574

Source: U.S. Geological Survey
Telephone: 888-275-8747
Last EDR Contact: 10/05/2021
Next Scheduled EDR Contact: 01/17/2022
Data Release Frequency: N/A

SCRD DRYCLEANERS: State Coalition for Remediation of Drycleaners Listing

The State Coalition for Remediation of Drycleaners was established in 1998, with support from the U.S. EPA Office of Superfund Remediation and Technology Innovation. It is comprised of representatives of states with established drycleaner remediation programs. Currently the member states are Alabama, Connecticut, Florida, Illinois, Kansas, Minnesota, Missouri, North Carolina, Oregon, South Carolina, Tennessee, Texas, and Wisconsin.

Date of Government Version: 01/01/2017
Date Data Arrived at EDR: 02/03/2017
Date Made Active in Reports: 04/07/2017
Number of Days to Update: 63

Source: Environmental Protection Agency
Telephone: 615-532-8599
Last EDR Contact: 11/08/2021
Next Scheduled EDR Contact: 02/21/2022
Data Release Frequency: Varies

US FIN ASSUR: Financial Assurance Information

All owners and operators of facilities that treat, store, or dispose of hazardous waste are required to provide proof that they will have sufficient funds to pay for the clean up, closure, and post-closure care of their facilities.

Date of Government Version: 09/13/2021
Date Data Arrived at EDR: 09/15/2021
Date Made Active in Reports: 09/28/2021
Number of Days to Update: 13

Source: Environmental Protection Agency
Telephone: 202-566-1917
Last EDR Contact: 09/15/2021
Next Scheduled EDR Contact: 01/03/2022
Data Release Frequency: Quarterly

GOVERNMENT RECORDS SEARCHED / DATA CURRENCY TRACKING

EPA WATCH LIST: EPA WATCH LIST

EPA maintains a "Watch List" to facilitate dialogue between EPA, state and local environmental agencies on enforcement matters relating to facilities with alleged violations identified as either significant or high priority. Being on the Watch List does not mean that the facility has actually violated the law only that an investigation by EPA or a state or local environmental agency has led those organizations to allege that an unproven violation has in fact occurred. Being on the Watch List does not represent a higher level of concern regarding the alleged violations that were detected, but instead indicates cases requiring additional dialogue between EPA, state and local agencies - primarily because of the length of time the alleged violation has gone unaddressed or unresolved.

Date of Government Version: 08/30/2013	Source: Environmental Protection Agency
Date Data Arrived at EDR: 03/21/2014	Telephone: 617-520-3000
Date Made Active in Reports: 06/17/2014	Last EDR Contact: 11/01/2021
Number of Days to Update: 88	Next Scheduled EDR Contact: 02/14/2022
	Data Release Frequency: Quarterly

2020 COR ACTION: 2020 Corrective Action Program List

The EPA has set ambitious goals for the RCRA Corrective Action program by creating the 2020 Corrective Action Universe. This RCRA cleanup baseline includes facilities expected to need corrective action. The 2020 universe contains a wide variety of sites. Some properties are heavily contaminated while others were contaminated but have since been cleaned up. Still others have not been fully investigated yet, and may require little or no remediation. Inclusion in the 2020 Universe does not necessarily imply failure on the part of a facility to meet its RCRA obligations.

Date of Government Version: 09/30/2017	Source: Environmental Protection Agency
Date Data Arrived at EDR: 05/08/2018	Telephone: 703-308-4044
Date Made Active in Reports: 07/20/2018	Last EDR Contact: 11/05/2021
Number of Days to Update: 73	Next Scheduled EDR Contact: 02/14/2022
	Data Release Frequency: Varies

TSCA: Toxic Substances Control Act

Toxic Substances Control Act. TSCA identifies manufacturers and importers of chemical substances included on the TSCA Chemical Substance Inventory list. It includes data on the production volume of these substances by plant site.

Date of Government Version: 12/31/2016	Source: EPA
Date Data Arrived at EDR: 06/17/2020	Telephone: 202-260-5521
Date Made Active in Reports: 09/10/2020	Last EDR Contact: 09/17/2021
Number of Days to Update: 85	Next Scheduled EDR Contact: 12/27/2021
	Data Release Frequency: Every 4 Years

TRIS: Toxic Chemical Release Inventory System

Toxic Release Inventory System. TRIS identifies facilities which release toxic chemicals to the air, water and land in reportable quantities under SARA Title III Section 313.

Date of Government Version: 12/31/2018	Source: EPA
Date Data Arrived at EDR: 08/14/2020	Telephone: 202-566-0250
Date Made Active in Reports: 11/04/2020	Last EDR Contact: 11/16/2021
Number of Days to Update: 82	Next Scheduled EDR Contact: 02/28/2022
	Data Release Frequency: Annually

SSTS: Section 7 Tracking Systems

Section 7 of the Federal Insecticide, Fungicide and Rodenticide Act, as amended (92 Stat. 829) requires all registered pesticide-producing establishments to submit a report to the Environmental Protection Agency by March 1st each year. Each establishment must report the types and amounts of pesticides, active ingredients and devices being produced, and those having been produced and sold or distributed in the past year.

Date of Government Version: 07/19/2021	Source: EPA
Date Data Arrived at EDR: 07/19/2021	Telephone: 202-564-4203
Date Made Active in Reports: 10/12/2021	Last EDR Contact: 10/20/2021
Number of Days to Update: 85	Next Scheduled EDR Contact: 01/31/2022
	Data Release Frequency: Annually

GOVERNMENT RECORDS SEARCHED / DATA CURRENCY TRACKING

ROD: Records Of Decision

Record of Decision. ROD documents mandate a permanent remedy at an NPL (Superfund) site containing technical and health information to aid in the cleanup.

Date of Government Version: 10/20/2021	Source: EPA
Date Data Arrived at EDR: 11/05/2021	Telephone: 703-416-0223
Date Made Active in Reports: 11/29/2021	Last EDR Contact: 12/01/2021
Number of Days to Update: 24	Next Scheduled EDR Contact: 03/14/2022
	Data Release Frequency: Annually

RMP: Risk Management Plans

When Congress passed the Clean Air Act Amendments of 1990, it required EPA to publish regulations and guidance for chemical accident prevention at facilities using extremely hazardous substances. The Risk Management Program Rule (RMP Rule) was written to implement Section 112(r) of these amendments. The rule, which built upon existing industry codes and standards, requires companies of all sizes that use certain flammable and toxic substances to develop a Risk Management Program, which includes a(n): Hazard assessment that details the potential effects of an accidental release, an accident history of the last five years, and an evaluation of worst-case and alternative accidental releases; Prevention program that includes safety precautions and maintenance, monitoring, and employee training measures; and Emergency response program that spells out emergency health care, employee training measures and procedures for informing the public and response agencies (e.g the fire department) should an accident occur.

Date of Government Version: 10/20/2021	Source: Environmental Protection Agency
Date Data Arrived at EDR: 11/05/2021	Telephone: 202-564-8600
Date Made Active in Reports: 11/12/2021	Last EDR Contact: 10/18/2021
Number of Days to Update: 7	Next Scheduled EDR Contact: 01/31/2022
	Data Release Frequency: Varies

RAATS: RCRA Administrative Action Tracking System

RCRA Administration Action Tracking System. RAATS contains records based on enforcement actions issued under RCRA pertaining to major violators and includes administrative and civil actions brought by the EPA. For administration actions after September 30, 1995, data entry in the RAATS database was discontinued. EPA will retain a copy of the database for historical records. It was necessary to terminate RAATS because a decrease in agency resources made it impossible to continue to update the information contained in the database.

Date of Government Version: 04/17/1995	Source: EPA
Date Data Arrived at EDR: 07/03/1995	Telephone: 202-564-4104
Date Made Active in Reports: 08/07/1995	Last EDR Contact: 06/02/2008
Number of Days to Update: 35	Next Scheduled EDR Contact: 09/01/2008
	Data Release Frequency: No Update Planned

PRP: Potentially Responsible Parties

A listing of verified Potentially Responsible Parties

Date of Government Version: 10/20/2021	Source: EPA
Date Data Arrived at EDR: 11/05/2021	Telephone: 202-564-6023
Date Made Active in Reports: 12/15/2021	Last EDR Contact: 12/01/2021
Number of Days to Update: 40	Next Scheduled EDR Contact: 02/14/2022
	Data Release Frequency: Quarterly

PADS: PCB Activity Database System

PCB Activity Database. PADS Identifies generators, transporters, commercial storers and/or brokers and disposers of PCB's who are required to notify the EPA of such activities.

Date of Government Version: 11/19/2020	Source: EPA
Date Data Arrived at EDR: 01/08/2021	Telephone: 202-566-0500
Date Made Active in Reports: 03/22/2021	Last EDR Contact: 10/08/2021
Number of Days to Update: 73	Next Scheduled EDR Contact: 01/17/2022
	Data Release Frequency: Annually

GOVERNMENT RECORDS SEARCHED / DATA CURRENCY TRACKING

ICIS: Integrated Compliance Information System

The Integrated Compliance Information System (ICIS) supports the information needs of the national enforcement and compliance program as well as the unique needs of the National Pollutant Discharge Elimination System (NPDES) program.

Date of Government Version: 11/18/2016	Source: Environmental Protection Agency
Date Data Arrived at EDR: 11/23/2016	Telephone: 202-564-2501
Date Made Active in Reports: 02/10/2017	Last EDR Contact: 09/30/2021
Number of Days to Update: 79	Next Scheduled EDR Contact: 01/17/2022
	Data Release Frequency: Quarterly

FTTS: FIFRA/ TSCA Tracking System - FIFRA (Federal Insecticide, Fungicide, & Rodenticide Act)/TSCA (Toxic Substances Control Act)
FTTS tracks administrative cases and pesticide enforcement actions and compliance activities related to FIFRA, TSCA and EPCRA (Emergency Planning and Community Right-to-Know Act). To maintain currency, EDR contacts the Agency on a quarterly basis.

Date of Government Version: 04/09/2009	Source: EPA/Office of Prevention, Pesticides and Toxic Substances
Date Data Arrived at EDR: 04/16/2009	Telephone: 202-566-1667
Date Made Active in Reports: 05/11/2009	Last EDR Contact: 08/18/2017
Number of Days to Update: 25	Next Scheduled EDR Contact: 12/04/2017
	Data Release Frequency: No Update Planned

FTTS INSP: FIFRA/ TSCA Tracking System - FIFRA (Federal Insecticide, Fungicide, & Rodenticide Act)/TSCA (Toxic Substances Control Act)
A listing of FIFRA/TSCA Tracking System (FTTS) inspections and enforcements.

Date of Government Version: 04/09/2009	Source: EPA
Date Data Arrived at EDR: 04/16/2009	Telephone: 202-566-1667
Date Made Active in Reports: 05/11/2009	Last EDR Contact: 08/18/2017
Number of Days to Update: 25	Next Scheduled EDR Contact: 12/04/2017
	Data Release Frequency: No Update Planned

MLTS: Material Licensing Tracking System

MLTS is maintained by the Nuclear Regulatory Commission and contains a list of approximately 8,100 sites which possess or use radioactive materials and which are subject to NRC licensing requirements. To maintain currency, EDR contacts the Agency on a quarterly basis.

Date of Government Version: 07/29/2021	Source: Nuclear Regulatory Commission
Date Data Arrived at EDR: 08/24/2021	Telephone: 301-415-7169
Date Made Active in Reports: 11/19/2021	Last EDR Contact: 10/18/2021
Number of Days to Update: 87	Next Scheduled EDR Contact: 01/31/2022
	Data Release Frequency: Quarterly

COAL ASH DOE: Steam-Electric Plant Operation Data

A listing of power plants that store ash in surface ponds.

Date of Government Version: 12/31/2019	Source: Department of Energy
Date Data Arrived at EDR: 12/01/2020	Telephone: 202-586-8719
Date Made Active in Reports: 02/09/2021	Last EDR Contact: 11/30/2021
Number of Days to Update: 70	Next Scheduled EDR Contact: 03/14/2022
	Data Release Frequency: Varies

COAL ASH EPA: Coal Combustion Residues Surface Impoundments List

A listing of coal combustion residues surface impoundments with high hazard potential ratings.

Date of Government Version: 01/12/2017	Source: Environmental Protection Agency
Date Data Arrived at EDR: 03/05/2019	Telephone: N/A
Date Made Active in Reports: 11/11/2019	Last EDR Contact: 12/02/2021
Number of Days to Update: 251	Next Scheduled EDR Contact: 03/14/2022
	Data Release Frequency: Varies

GOVERNMENT RECORDS SEARCHED / DATA CURRENCY TRACKING

PCB TRANSFORMER: PCB Transformer Registration Database

The database of PCB transformer registrations that includes all PCB registration submittals.

Date of Government Version: 09/13/2019	Source: Environmental Protection Agency
Date Data Arrived at EDR: 11/06/2019	Telephone: 202-566-0517
Date Made Active in Reports: 02/10/2020	Last EDR Contact: 11/05/2021
Number of Days to Update: 96	Next Scheduled EDR Contact: 02/14/2022
	Data Release Frequency: Varies

RADINFO: Radiation Information Database

The Radiation Information Database (RADINFO) contains information about facilities that are regulated by U.S. Environmental Protection Agency (EPA) regulations for radiation and radioactivity.

Date of Government Version: 07/01/2019	Source: Environmental Protection Agency
Date Data Arrived at EDR: 07/01/2019	Telephone: 202-343-9775
Date Made Active in Reports: 09/23/2019	Last EDR Contact: 09/27/2021
Number of Days to Update: 84	Next Scheduled EDR Contact: 01/10/2022
	Data Release Frequency: Quarterly

HIST FTTS: FIFRA/TSCA Tracking System Administrative Case Listing

A complete administrative case listing from the FIFRA/TSCA Tracking System (FTTS) for all ten EPA regions. The information was obtained from the National Compliance Database (NCDB). NCDB supports the implementation of FIFRA (Federal Insecticide, Fungicide, and Rodenticide Act) and TSCA (Toxic Substances Control Act). Some EPA regions are now closing out records. Because of that, and the fact that some EPA regions are not providing EPA Headquarters with updated records, it was decided to create a HIST FTTS database. It included records that may not be included in the newer FTTS database updates. This database is no longer updated.

Date of Government Version: 10/19/2006	Source: Environmental Protection Agency
Date Data Arrived at EDR: 03/01/2007	Telephone: 202-564-2501
Date Made Active in Reports: 04/10/2007	Last EDR Contact: 12/17/2007
Number of Days to Update: 40	Next Scheduled EDR Contact: 03/17/2008
	Data Release Frequency: No Update Planned

HIST FTTS INSP: FIFRA/TSCA Tracking System Inspection & Enforcement Case Listing

A complete inspection and enforcement case listing from the FIFRA/TSCA Tracking System (FTTS) for all ten EPA regions. The information was obtained from the National Compliance Database (NCDB). NCDB supports the implementation of FIFRA (Federal Insecticide, Fungicide, and Rodenticide Act) and TSCA (Toxic Substances Control Act). Some EPA regions are now closing out records. Because of that, and the fact that some EPA regions are not providing EPA Headquarters with updated records, it was decided to create a HIST FTTS database. It included records that may not be included in the newer FTTS database updates. This database is no longer updated.

Date of Government Version: 10/19/2006	Source: Environmental Protection Agency
Date Data Arrived at EDR: 03/01/2007	Telephone: 202-564-2501
Date Made Active in Reports: 04/10/2007	Last EDR Contact: 12/17/2008
Number of Days to Update: 40	Next Scheduled EDR Contact: 03/17/2008
	Data Release Frequency: No Update Planned

DOT OPS: Incident and Accident Data

Department of Transportation, Office of Pipeline Safety Incident and Accident data.

Date of Government Version: 01/02/2020	Source: Department of Transportation, Office of Pipeline Safety
Date Data Arrived at EDR: 01/28/2020	Telephone: 202-366-4595
Date Made Active in Reports: 04/17/2020	Last EDR Contact: 10/26/2021
Number of Days to Update: 80	Next Scheduled EDR Contact: 02/07/2022
	Data Release Frequency: Quarterly

CONSENT: Superfund (CERCLA) Consent Decrees

Major legal settlements that establish responsibility and standards for cleanup at NPL (Superfund) sites. Released periodically by United States District Courts after settlement by parties to litigation matters.

GOVERNMENT RECORDS SEARCHED / DATA CURRENCY TRACKING

Date of Government Version: 06/30/2021
Date Data Arrived at EDR: 07/14/2021
Date Made Active in Reports: 07/16/2021
Number of Days to Update: 2

Source: Department of Justice, Consent Decree Library
Telephone: Varies
Last EDR Contact: 09/30/2021
Next Scheduled EDR Contact: 01/17/2022
Data Release Frequency: Varies

BRS: Biennial Reporting System

The Biennial Reporting System is a national system administered by the EPA that collects data on the generation and management of hazardous waste. BRS captures detailed data from two groups: Large Quantity Generators (LQG) and Treatment, Storage, and Disposal Facilities.

Date of Government Version: 12/31/2019
Date Data Arrived at EDR: 09/15/2021
Date Made Active in Reports: 12/14/2021
Number of Days to Update: 90

Source: EPA/NTIS
Telephone: 800-424-9346
Last EDR Contact: 09/15/2021
Next Scheduled EDR Contact: 01/03/2022
Data Release Frequency: Biennially

INDIAN RESERV: Indian Reservations

This map layer portrays Indian administered lands of the United States that have any area equal to or greater than 640 acres.

Date of Government Version: 12/31/2014
Date Data Arrived at EDR: 07/14/2015
Date Made Active in Reports: 01/10/2017
Number of Days to Update: 546

Source: USGS
Telephone: 202-208-3710
Last EDR Contact: 10/05/2021
Next Scheduled EDR Contact: 01/17/2022
Data Release Frequency: Semi-Annually

FUSRAP: Formerly Utilized Sites Remedial Action Program

DOE established the Formerly Utilized Sites Remedial Action Program (FUSRAP) in 1974 to remediate sites where radioactive contamination remained from Manhattan Project and early U.S. Atomic Energy Commission (AEC) operations.

Date of Government Version: 07/26/2021
Date Data Arrived at EDR: 07/27/2021
Date Made Active in Reports: 10/22/2021
Number of Days to Update: 87

Source: Department of Energy
Telephone: 202-586-3559
Last EDR Contact: 11/01/2021
Next Scheduled EDR Contact: 02/14/2022
Data Release Frequency: Varies

UMTRA: Uranium Mill Tailings Sites

Uranium ore was mined by private companies for federal government use in national defense programs. When the mills shut down, large piles of the sand-like material (mill tailings) remain after uranium has been extracted from the ore. Levels of human exposure to radioactive materials from the piles are low; however, in some cases tailings were used as construction materials before the potential health hazards of the tailings were recognized.

Date of Government Version: 08/30/2019
Date Data Arrived at EDR: 11/15/2019
Date Made Active in Reports: 01/28/2020
Number of Days to Update: 74

Source: Department of Energy
Telephone: 505-845-0011
Last EDR Contact: 12/09/2021
Next Scheduled EDR Contact: 02/28/2022
Data Release Frequency: Varies

LEAD SMELTER 1: Lead Smelter Sites

A listing of former lead smelter site locations.

Date of Government Version: 10/20/2021
Date Data Arrived at EDR: 11/05/2021
Date Made Active in Reports: 11/29/2021
Number of Days to Update: 24

Source: Environmental Protection Agency
Telephone: 703-603-8787
Last EDR Contact: 11/30/2021
Next Scheduled EDR Contact: 01/10/2022
Data Release Frequency: Varies

LEAD SMELTER 2: Lead Smelter Sites

A list of several hundred sites in the U.S. where secondary lead smelting was done from 1931 and 1964. These sites may pose a threat to public health through ingestion or inhalation of contaminated soil or dust

GOVERNMENT RECORDS SEARCHED / DATA CURRENCY TRACKING

Date of Government Version: 04/05/2001
Date Data Arrived at EDR: 10/27/2010
Date Made Active in Reports: 12/02/2010
Number of Days to Update: 36

Source: American Journal of Public Health
Telephone: 703-305-6451
Last EDR Contact: 12/02/2009
Next Scheduled EDR Contact: N/A
Data Release Frequency: No Update Planned

US AIRS (AFS): Aerometric Information Retrieval System Facility Subsystem (AFS)

The database is a sub-system of Aerometric Information Retrieval System (AIRS). AFS contains compliance data on air pollution point sources regulated by the U.S. EPA and/or state and local air regulatory agencies. This information comes from source reports by various stationary sources of air pollution, such as electric power plants, steel mills, factories, and universities, and provides information about the air pollutants they produce. Action, air program, air program pollutant, and general level plant data. It is used to track emissions and compliance data from industrial plants.

Date of Government Version: 10/12/2016
Date Data Arrived at EDR: 10/26/2016
Date Made Active in Reports: 02/03/2017
Number of Days to Update: 100

Source: EPA
Telephone: 202-564-2496
Last EDR Contact: 09/26/2017
Next Scheduled EDR Contact: 01/08/2018
Data Release Frequency: Annually

US AIRS MINOR: Air Facility System Data

A listing of minor source facilities.

Date of Government Version: 10/12/2016
Date Data Arrived at EDR: 10/26/2016
Date Made Active in Reports: 02/03/2017
Number of Days to Update: 100

Source: EPA
Telephone: 202-564-2496
Last EDR Contact: 09/26/2017
Next Scheduled EDR Contact: 01/08/2018
Data Release Frequency: Annually

MINES VIOLATIONS: MSHA Violation Assessment Data

Mines violation and assessment information. Department of Labor, Mine Safety & Health Administration.

Date of Government Version: 06/30/2021
Date Data Arrived at EDR: 07/01/2021
Date Made Active in Reports: 09/28/2021
Number of Days to Update: 89

Source: DOL, Mine Safety & Health Admi
Telephone: 202-693-9424
Last EDR Contact: 12/09/2021
Next Scheduled EDR Contact: 03/14/2022
Data Release Frequency: Quarterly

US MINES: Mines Master Index File

Contains all mine identification numbers issued for mines active or opened since 1971. The data also includes violation information.

Date of Government Version: 08/09/2021
Date Data Arrived at EDR: 08/24/2021
Date Made Active in Reports: 11/19/2021
Number of Days to Update: 87

Source: Department of Labor, Mine Safety and Health Administration
Telephone: 303-231-5959
Last EDR Contact: 11/22/2021
Next Scheduled EDR Contact: 03/07/2022
Data Release Frequency: Semi-Annually

US MINES 2: Ferrous and Nonferrous Metal Mines Database Listing

This map layer includes ferrous (ferrous metal mines are facilities that extract ferrous metals, such as iron ore or molybdenum) and nonferrous (Nonferrous metal mines are facilities that extract nonferrous metals, such as gold, silver, copper, zinc, and lead) metal mines in the United States.

Date of Government Version: 05/06/2020
Date Data Arrived at EDR: 05/27/2020
Date Made Active in Reports: 08/13/2020
Number of Days to Update: 78

Source: USGS
Telephone: 703-648-7709
Last EDR Contact: 11/22/2021
Next Scheduled EDR Contact: 03/07/2022
Data Release Frequency: Varies

GOVERNMENT RECORDS SEARCHED / DATA CURRENCY TRACKING

US MINES 3: Active Mines & Mineral Plants Database Listing

Active Mines and Mineral Processing Plant operations for commodities monitored by the Minerals Information Team of the USGS.

Date of Government Version: 04/14/2011	Source: USGS
Date Data Arrived at EDR: 06/08/2011	Telephone: 703-648-7709
Date Made Active in Reports: 09/13/2011	Last EDR Contact: 11/22/2021
Number of Days to Update: 97	Next Scheduled EDR Contact: 03/07/2022
	Data Release Frequency: Varies

ABANDONED MINES: Abandoned Mines

An inventory of land and water impacted by past mining (primarily coal mining) is maintained by OSMRE to provide information needed to implement the Surface Mining Control and Reclamation Act of 1977 (SMCRA). The inventory contains information on the location, type, and extent of AML impacts, as well as, information on the cost associated with the reclamation of those problems. The inventory is based upon field surveys by State, Tribal, and OSMRE program officials. It is dynamic to the extent that it is modified as new problems are identified and existing problems are reclaimed.

Date of Government Version: 09/14/2021	Source: Department of Interior
Date Data Arrived at EDR: 09/15/2021	Telephone: 202-208-2609
Date Made Active in Reports: 12/15/2021	Last EDR Contact: 12/14/2021
Number of Days to Update: 91	Next Scheduled EDR Contact: 03/21/2022
	Data Release Frequency: Quarterly

FINDS: Facility Index System/Facility Registry System

Facility Index System. FINDS contains both facility information and 'pointers' to other sources that contain more detail. EDR includes the following FINDS databases in this report: PCS (Permit Compliance System), AIRS (Aerometric Information Retrieval System), DOCKET (Enforcement Docket used to manage and track information on civil judicial enforcement cases for all environmental statutes), FURS (Federal Underground Injection Control), C-DOCKET (Criminal Docket System used to track criminal enforcement actions for all environmental statutes), FFIS (Federal Facilities Information System), STATE (State Environmental Laws and Statutes), and PADS (PCB Activity Data System).

Date of Government Version: 05/05/2021	Source: EPA
Date Data Arrived at EDR: 05/18/2021	Telephone: (312) 353-2000
Date Made Active in Reports: 08/17/2021	Last EDR Contact: 11/22/2021
Number of Days to Update: 91	Next Scheduled EDR Contact: 03/14/2022
	Data Release Frequency: Quarterly

DOCKET HWC: Hazardous Waste Compliance Docket Listing

A complete list of the Federal Agency Hazardous Waste Compliance Docket Facilities.

Date of Government Version: 05/06/2021	Source: Environmental Protection Agency
Date Data Arrived at EDR: 05/21/2021	Telephone: 202-564-0527
Date Made Active in Reports: 08/11/2021	Last EDR Contact: 11/23/2021
Number of Days to Update: 82	Next Scheduled EDR Contact: 03/07/2022
	Data Release Frequency: Varies

ECHO: Enforcement & Compliance History Information

ECHO provides integrated compliance and enforcement information for about 800,000 regulated facilities nationwide.

Date of Government Version: 06/26/2021	Source: Environmental Protection Agency
Date Data Arrived at EDR: 07/01/2021	Telephone: 202-564-2280
Date Made Active in Reports: 09/28/2021	Last EDR Contact: 10/05/2021
Number of Days to Update: 89	Next Scheduled EDR Contact: 01/17/2022
	Data Release Frequency: Quarterly

UXO: Unexploded Ordnance Sites

A listing of unexploded ordnance site locations

GOVERNMENT RECORDS SEARCHED / DATA CURRENCY TRACKING

Date of Government Version: 12/31/2018
Date Data Arrived at EDR: 07/02/2020
Date Made Active in Reports: 09/17/2020
Number of Days to Update: 77

Source: Department of Defense
Telephone: 703-704-1564
Last EDR Contact: 10/07/2021
Next Scheduled EDR Contact: 01/24/2022
Data Release Frequency: Varies

FUELS PROGRAM: EPA Fuels Program Registered Listing

This listing includes facilities that are registered under the Part 80 (Code of Federal Regulations) EPA Fuels Programs. All companies now are required to submit new and updated registrations.

Date of Government Version: 08/13/2021
Date Data Arrived at EDR: 08/13/2021
Date Made Active in Reports: 10/22/2021
Number of Days to Update: 70

Source: EPA
Telephone: 800-385-6164
Last EDR Contact: 11/15/2021
Next Scheduled EDR Contact: 02/28/2022
Data Release Frequency: Quarterly

AIRS: Air Inventory Listing

A listing of air permits and emissions information.

Date of Government Version: 07/16/2021
Date Data Arrived at EDR: 07/19/2021
Date Made Active in Reports: 10/07/2021
Number of Days to Update: 80

Source: Illinois EPA
Telephone: 217-557-0314
Last EDR Contact: 09/24/2021
Next Scheduled EDR Contact: 01/10/2022
Data Release Frequency: Varies

ASBESTOS: ASBESTOS

A listing of asbestos abatement & demolition project site locations in the state.

Date of Government Version: 03/17/2021
Date Data Arrived at EDR: 04/01/2021
Date Made Active in Reports: 04/07/2021
Number of Days to Update: 6

Source: Illinois EPA
Telephone: 217-558-5101
Last EDR Contact: 11/04/2021
Next Scheduled EDR Contact: 01/10/2022
Data Release Frequency: Varies

BOL: Bureau of Land Inventory Database

Bureau of Land inventory for facility information. Data results are cross-linked with all on-line database system applications from IEPA - Bureau of Land as well as USEPA FRS database.

Date of Government Version: 06/09/2021
Date Data Arrived at EDR: 08/26/2021
Date Made Active in Reports: 11/19/2021
Number of Days to Update: 85

Source: Illinois Environmental Protection Agency
Telephone: 217-785-9407
Last EDR Contact: 11/16/2021
Next Scheduled EDR Contact: 03/07/2022
Data Release Frequency: Varies

CHICAGO ENV: Environmental Records Dataset

This dataset serves as a lookup table to determine if environmental records exist in a Chicago Department of Public Health (CDPH) environmental dataset for a given address. COMPLAINTS: A "Y" indicates that one or more records exist in the CDPH Environmental Complaints dataset. NESHAPS and DEMOLITION NOTICES: A "Y" indicates that one or more records exist in the CDPH Asbestos and Demolition Notification dataset. ENFORCEMENT: A "Y" indicates that one or more records exist in the CDPH Environmental Enforcement dataset. INSPECTIONS: A "Y" indicates that one or more records exist in the CDPH Environmental Inspections dataset. PERMITS: A "Y" indicates that one or more records exist in the CDPH Environmental Permits dataset. TANKS: A "Y" indicates that one or more records exist in the CDPH Storage Tanks dataset.

Date of Government Version: 09/08/2021
Date Data Arrived at EDR: 09/13/2021
Date Made Active in Reports: 12/02/2021
Number of Days to Update: 80

Source: Chicago Department of Public Health
Telephone: 312-745-3136
Last EDR Contact: 12/10/2021
Next Scheduled EDR Contact: 03/28/2022
Data Release Frequency: Varies

GOVERNMENT RECORDS SEARCHED / DATA CURRENCY TRACKING

COAL ASH: Coal Ash Site Listing

A listing of coal ash site locations.

Date of Government Version: 10/01/2011
Date Data Arrived at EDR: 03/09/2012
Date Made Active in Reports: 04/10/2012
Number of Days to Update: 32

Source: Illinois EPA
Telephone: 217-782-1654
Last EDR Contact: 11/16/2021
Next Scheduled EDR Contact: 03/07/2022
Data Release Frequency: Annually

DRYCLEANERS: Illinois Licensed Drycleaners

Any retail drycleaning facility in Illinois must apply for a license through the Illinois Drycleaner Environmental Response Trust Fund. Drycleaner Environmental Response Trust Fund of Illinois.

Date of Government Version: 08/03/2021
Date Data Arrived at EDR: 08/13/2021
Date Made Active in Reports: 11/09/2021
Number of Days to Update: 88

Source: Drycleaner Environmental Response Trust Fund of Illinois
Telephone: 800-765-4041
Last EDR Contact: 11/15/2021
Next Scheduled EDR Contact: 02/28/2022
Data Release Frequency: Varies

Financial Assurance: Financial Assurance Information Listing

Information for hazardous waste facilities. Financial assurance is intended to ensure that resources are available to pay for the cost of closure, post-closure care, and corrective measures if the owner or operator of a regulated facility is unable or unwilling to pay.

Date of Government Version: 09/01/2020
Date Data Arrived at EDR: 11/18/2020
Date Made Active in Reports: 02/05/2021
Number of Days to Update: 79

Source: Illinois Environmental Protection Agency
Telephone: 217-782-9887
Last EDR Contact: 11/11/2021
Next Scheduled EDR Contact: 02/28/2022
Data Release Frequency: No Update Planned

HWAR: Hazard Waste Annual Report

Each year, Illinois hazardous-waste generators tell the Illinois EPA the amounts and kinds of hazardous waste they produced during the previous year. Generators indicate by code the types of wastes produced and the steps they took to manage these wastes. If some or all of these wastes were sent to commercial treatment, storage, and disposal facilities (TSDFs), that information and the identity of each receiving facility also are submitted. Illinois TSDFs likewise report the types and quantities of wastes received from in-state and out-of-state generators; they also report the procedures they used to manage these wastes.

Date of Government Version: 12/31/2019
Date Data Arrived at EDR: 05/11/2021
Date Made Active in Reports: 08/02/2021
Number of Days to Update: 83

Source: Illinois EPA
Telephone: 217-524-3300
Last EDR Contact: 09/30/2021
Next Scheduled EDR Contact: 01/17/2022
Data Release Frequency: Annually

IMPDMENT: Surface Impoundment Inventory

Statewide inventory of industrial, municipal, mining, oil & gas, and large agricultural impoundment. This study was conducted by the Illinois EPA to assess potential for contamination of shallow aquifers. This was a one-time study. Although many of the impoundments may no longer be present, the sites may be contaminated.

Date of Government Version: 12/31/1980
Date Data Arrived at EDR: 03/08/2002
Date Made Active in Reports: 06/03/2002
Number of Days to Update: 87

Source: Illinois Waste Management & Research Center
Telephone: 217-333-8940
Last EDR Contact: 02/20/2002
Next Scheduled EDR Contact: N/A
Data Release Frequency: No Update Planned

NPDES: A Listing of Active Permits

A listing of facilities currently active in the state. The types of permits are public, private, federal and state.

Date of Government Version: 04/16/2014
Date Data Arrived at EDR: 04/18/2014
Date Made Active in Reports: 05/20/2014
Number of Days to Update: 32

Source: Illinois EPA
Telephone: 217-782-0610
Last EDR Contact: 09/24/2021
Next Scheduled EDR Contact: 01/10/2022
Data Release Frequency: Varies

GOVERNMENT RECORDS SEARCHED / DATA CURRENCY TRACKING

PIMW: Potentially Infectious Medical Waste

Potentially Infectious Medical Waste (PIMW) is waste generated in connection with the diagnosis, treatment (i.e., provision of medical services), or immunization of human beings or animals; research pertaining to the provision of medical services; or the provision or testing of biologicals.

Date of Government Version: 09/13/2021	Source: Illinois EPA
Date Data Arrived at EDR: 09/15/2021	Telephone: 217-524-3289
Date Made Active in Reports: 12/02/2021	Last EDR Contact: 12/10/2021
Number of Days to Update: 78	Next Scheduled EDR Contact: 03/28/2022
	Data Release Frequency: Varies

TIER 2: Tier 2 Information Listing

A listing of facilities which store or manufacture hazardous materials and submit a chemical inventory report.

Date of Government Version: 12/31/2020	Source: Illinois Emergency Management Agency
Date Data Arrived at EDR: 05/11/2021	Telephone: 217-785-9860
Date Made Active in Reports: 07/27/2021	Last EDR Contact: 11/08/2021
Number of Days to Update: 77	Next Scheduled EDR Contact: 02/21/2022
	Data Release Frequency: Annually

UIC: Underground Injection Wells

Injection wells are used for disposal of fluids by "injection" into the subsurface. The construction of injection wells range from very technical designs with twenty-four hour monitoring to simply a hole dug in the ground to control runoff. As a result of this diversity, the UIC Program divides injection wells into five different classes.

Date of Government Version: 08/07/2020	Source: Illinois EPA
Date Data Arrived at EDR: 08/07/2020	Telephone: 217-782-9878
Date Made Active in Reports: 11/05/2020	Last EDR Contact: 11/11/2021
Number of Days to Update: 90	Next Scheduled EDR Contact: 02/28/2022
	Data Release Frequency: Semi-Annually

PCS ENF: Enforcement data

No description is available for this data

Date of Government Version: 12/31/2014	Source: EPA
Date Data Arrived at EDR: 02/05/2015	Telephone: 202-564-2497
Date Made Active in Reports: 03/06/2015	Last EDR Contact: 09/30/2021
Number of Days to Update: 29	Next Scheduled EDR Contact: 01/17/2022
	Data Release Frequency: Varies

MINES MRDS: Mineral Resources Data System

Mineral Resources Data System

Date of Government Version: 04/06/2018	Source: USGS
Date Data Arrived at EDR: 10/21/2019	Telephone: 703-648-6533
Date Made Active in Reports: 10/24/2019	Last EDR Contact: 11/23/2021
Number of Days to Update: 3	Next Scheduled EDR Contact: 03/07/2022
	Data Release Frequency: Varies

PCS INACTIVE: Listing of Inactive PCS Permits

An inactive permit is a facility that has shut down or is no longer discharging.

Date of Government Version: 11/05/2014	Source: EPA
Date Data Arrived at EDR: 01/06/2015	Telephone: 202-564-2496
Date Made Active in Reports: 05/06/2015	Last EDR Contact: 09/30/2021
Number of Days to Update: 120	Next Scheduled EDR Contact: 01/17/2022
	Data Release Frequency: Semi-Annually

PCS: Permit Compliance System

PCS is a computerized management information system that contains data on National Pollutant Discharge Elimination System (NPDES) permit holding facilities. PCS tracks the permit, compliance, and enforcement status of NPDES facilities.

GOVERNMENT RECORDS SEARCHED / DATA CURRENCY TRACKING

Date of Government Version: 07/14/2011
Date Data Arrived at EDR: 08/05/2011
Date Made Active in Reports: 09/29/2011
Number of Days to Update: 55

Source: EPA, Office of Water
Telephone: 202-564-2496
Last EDR Contact: 09/30/2021
Next Scheduled EDR Contact: 01/17/2022
Data Release Frequency: Semi-Annually

EDR HIGH RISK HISTORICAL RECORDS

EDR Exclusive Records

EDR MGP: EDR Proprietary Manufactured Gas Plants

The EDR Proprietary Manufactured Gas Plant Database includes records of coal gas plants (manufactured gas plants) compiled by EDR's researchers. Manufactured gas sites were used in the United States from the 1800's to 1950's to produce a gas that could be distributed and used as fuel. These plants used whale oil, rosin, coal, or a mixture of coal, oil, and water that also produced a significant amount of waste. Many of the byproducts of the gas production, such as coal tar (oily waste containing volatile and non-volatile chemicals), sludges, oils and other compounds are potentially hazardous to human health and the environment. The byproduct from this process was frequently disposed of directly at the plant site and can remain or spread slowly, serving as a continuous source of soil and groundwater contamination.

Date of Government Version: N/A
Date Data Arrived at EDR: N/A
Date Made Active in Reports: N/A
Number of Days to Update: N/A

Source: EDR, Inc.
Telephone: N/A
Last EDR Contact: N/A
Next Scheduled EDR Contact: N/A
Data Release Frequency: No Update Planned

EDR RECOVERED GOVERNMENT ARCHIVES

Exclusive Recovered Govt. Archives

RGA HWS: Recovered Government Archive State Hazardous Waste Facilities List

The EDR Recovered Government Archive State Hazardous Waste database provides a list of SHWS incidents derived from historical databases and includes many records that no longer appear in current government lists. Compiled from Records formerly available from the Department of Natural Resources in Illinois.

Date of Government Version: N/A
Date Data Arrived at EDR: 07/01/2013
Date Made Active in Reports: 12/30/2013
Number of Days to Update: 182

Source: Department of Natural Resources
Telephone: N/A
Last EDR Contact: 06/01/2012
Next Scheduled EDR Contact: N/A
Data Release Frequency: Varies

RGA LF: Recovered Government Archive Solid Waste Facilities List

The EDR Recovered Government Archive Landfill database provides a list of landfills derived from historical databases and includes many records that no longer appear in current government lists. Compiled from Records formerly available from the Illinois Environmental Protection Agency in Illinois.

Date of Government Version: N/A
Date Data Arrived at EDR: 07/01/2013
Date Made Active in Reports: 01/10/2014
Number of Days to Update: 193

Source: Illinois Environmental Protection Agency
Telephone: N/A
Last EDR Contact: 06/01/2012
Next Scheduled EDR Contact: N/A
Data Release Frequency: Varies

RGA LUST: Recovered Government Archive Leaking Underground Storage Tank

The EDR Recovered Government Archive Leaking Underground Storage Tank database provides a list of LUST incidents derived from historical databases and includes many records that no longer appear in current government lists. Compiled from Records formerly available from the Illinois Environmental Protection Agency in Illinois.

Date of Government Version: N/A
Date Data Arrived at EDR: 07/01/2013
Date Made Active in Reports: 12/30/2013
Number of Days to Update: 182

Source: Illinois Environmental Protection Agency
Telephone: N/A
Last EDR Contact: 06/01/2012
Next Scheduled EDR Contact: N/A
Data Release Frequency: Varies

GOVERNMENT RECORDS SEARCHED / DATA CURRENCY TRACKING

OTHER DATABASE(S)

Depending on the geographic area covered by this report, the data provided in these specialty databases may or may not be complete. For example, the existence of wetlands information data in a specific report does not mean that all wetlands in the area covered by the report are included. Moreover, the absence of any reported wetlands information does not necessarily mean that wetlands do not exist in the area covered by the report.

CT MANIFEST: Hazardous Waste Manifest Data

Facility and manifest data. Manifest is a document that lists and tracks hazardous waste from the generator through transporters to a tsd facility.

Date of Government Version: 07/23/2021	Source: Department of Energy & Environmental Protection
Date Data Arrived at EDR: 08/10/2021	Telephone: 860-424-3375
Date Made Active in Reports: 11/08/2021	Last EDR Contact: 11/12/2021
Number of Days to Update: 90	Next Scheduled EDR Contact: 02/21/2022
	Data Release Frequency: No Update Planned

NJ MANIFEST: Manifest Information

Hazardous waste manifest information.

Date of Government Version: 12/31/2018	Source: Department of Environmental Protection
Date Data Arrived at EDR: 04/10/2019	Telephone: N/A
Date Made Active in Reports: 05/16/2019	Last EDR Contact: 10/05/2021
Number of Days to Update: 36	Next Scheduled EDR Contact: 01/17/2022
	Data Release Frequency: Annually

NY MANIFEST: Facility and Manifest Data

Manifest is a document that lists and tracks hazardous waste from the generator through transporters to a TSD facility.

Date of Government Version: 01/01/2019	Source: Department of Environmental Conservation
Date Data Arrived at EDR: 04/29/2020	Telephone: 518-402-8651
Date Made Active in Reports: 07/10/2020	Last EDR Contact: 10/29/2021
Number of Days to Update: 72	Next Scheduled EDR Contact: 02/07/2022
	Data Release Frequency: Quarterly

PA MANIFEST: Manifest Information

Hazardous waste manifest information.

Date of Government Version: 06/30/2018	Source: Department of Environmental Protection
Date Data Arrived at EDR: 07/19/2019	Telephone: 717-783-8990
Date Made Active in Reports: 09/10/2019	Last EDR Contact: 10/07/2021
Number of Days to Update: 53	Next Scheduled EDR Contact: 01/24/2022
	Data Release Frequency: Annually

RI MANIFEST: Manifest information

Hazardous waste manifest information

Date of Government Version: 12/31/2019	Source: Department of Environmental Management
Date Data Arrived at EDR: 02/11/2021	Telephone: 401-222-2797
Date Made Active in Reports: 02/24/2021	Last EDR Contact: 11/29/2021
Number of Days to Update: 13	Next Scheduled EDR Contact: 02/28/2022
	Data Release Frequency: Annually

WI MANIFEST: Manifest Information

Hazardous waste manifest information.

Date of Government Version: 05/31/2018	Source: Department of Natural Resources
Date Data Arrived at EDR: 06/19/2019	Telephone: N/A
Date Made Active in Reports: 09/03/2019	Last EDR Contact: 12/06/2021
Number of Days to Update: 76	Next Scheduled EDR Contact: 03/21/2022
	Data Release Frequency: Annually

Oil/Gas Pipelines

Source: Endeavor Business Media

Petroleum Bundle (Crude Oil, Refined Products, Petrochemicals, Gas Liquids (LPG/NGL), and Specialty Gases (Miscellaneous)) N = Natural Gas Bundle (Natural Gas, Gas Liquids (LPG/NGL), and Specialty Gases (Miscellaneous)). This map includes information copyrighted by Endeavor Business Media. This information is provided on a best effort basis and Endeavor Business Media does not guarantee its accuracy nor warrant its fitness for any particular purpose. Such information has been reprinted with the permission of Endeavor Business Media.

GOVERNMENT RECORDS SEARCHED / DATA CURRENCY TRACKING

Electric Power Transmission Line Data

Source: Endeavor Business Media

This map includes information copyrighted by Endeavor Business Media. This information is provided on a best effort basis and Endeavor Business Media does not guarantee its accuracy nor warrant its fitness for any particular purpose. Such information has been reprinted with the permission of Endeavor Business Media.

Sensitive Receptors: There are individuals deemed sensitive receptors due to their fragile immune systems and special sensitivity to environmental discharges. These sensitive receptors typically include the elderly, the sick, and children. While the location of all sensitive receptors cannot be determined, EDR indicates those buildings and facilities - schools, daycares, hospitals, medical centers, and nursing homes - where individuals who are sensitive receptors are likely to be located.

AHA Hospitals:

Source: American Hospital Association, Inc.

Telephone: 312-280-5991

The database includes a listing of hospitals based on the American Hospital Association's annual survey of hospitals.

Medical Centers: Provider of Services Listing

Source: Centers for Medicare & Medicaid Services

Telephone: 410-786-3000

A listing of hospitals with Medicare provider number, produced by Centers of Medicare & Medicaid Services, a federal agency within the U.S. Department of Health and Human Services.

Nursing Homes

Source: National Institutes of Health

Telephone: 301-594-6248

Information on Medicare and Medicaid certified nursing homes in the United States.

Public Schools

Source: National Center for Education Statistics

Telephone: 202-502-7300

The National Center for Education Statistics' primary database on elementary and secondary public education in the United States. It is a comprehensive, annual, national statistical database of all public elementary and secondary schools and school districts, which contains data that are comparable across all states.

Private Schools

Source: National Center for Education Statistics

Telephone: 202-502-7300

The National Center for Education Statistics' primary database on private school locations in the United States.

Daycare Centers: Homes & Centers Listing

Source: Department of Children & Family Services

Telephone: 312-814-4150

Flood Zone Data: This data was obtained from the Federal Emergency Management Agency (FEMA). It depicts 100-year and 500-year flood zones as defined by FEMA. It includes the National Flood Hazard Layer (NFHL) which incorporates Flood Insurance Rate Map (FIRM) data and Q3 data from FEMA in areas not covered by NFHL.

Source: FEMA

Telephone: 877-336-2627

Date of Government Version: 2003, 2015

NWI: National Wetlands Inventory. This data, available in select counties across the country, was obtained by EDR in 2002, 2005 and 2010 from the U.S. Fish and Wildlife Service.

State Wetlands Data: Wetland Inventory

Source: Illinois State Geological Survey

Telephone: 217-333-4747

GOVERNMENT RECORDS SEARCHED / DATA CURRENCY TRACKING


STREET AND ADDRESS INFORMATION

© 2015 TomTom North America, Inc. All rights reserved. This material is proprietary and the subject of copyright protection and other intellectual property rights owned by or licensed to Tele Atlas North America, Inc. The use of this material is subject to the terms of a license agreement. You will be held liable for any unauthorized copying or disclosure of this material.



APPENDIX B
HISTORICAL INFORMATION

SANBORN FIRE INSURANCE MAPS (SANBORNS)

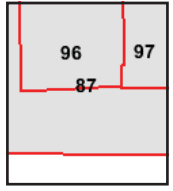


The certified Sanborn Library search results in this report can be authenticated by visiting www.edrnet.com/sanborn and entering the certification number. Only Environmental Data Resources Inc. (EDR) is authorized to grant rights for commercial reproduction of maps by The Sanborn Library LLC, the copyright holder for the collection.

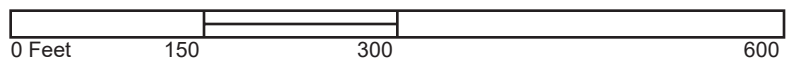
Certification # 3967-4C30-A47F




This Certified Sanborn Map combines the following sheets. Outlined areas indicate map sheets within the collection.



Volume 1, Sheet 97
 Volume 1, Sheet 96
 Volume 1, Sheet 87



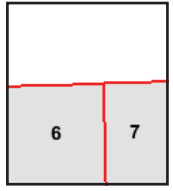
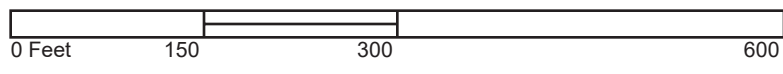


The certified Sanborn Library search results in this report can be authenticated by visiting www.edrnet.com/sanborn and entering the certification number. Only Environmental Data Resources Inc. (EDR) is authorized to grant rights for commercial reproduction of maps by The Sanborn Library LLC, the copyright holder for the collection.

Certification # 3967-4C30-A47F




This Certified Sanborn Map combines the following sheets. Outlined areas indicate map sheets within the collection.



Volume B, Sheet 7
Volume B, Sheet 6



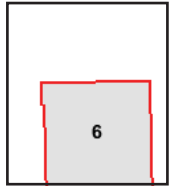


The certified Sanborn Library search results in this report can be authenticated by visiting www.edr.com/sanborn and entering the certification number. Only Environmental Data Resources Inc. (EDR) is authorized to grant rights for commercial reproduction of maps by The Sanborn Library LLC, the copyright holder for the collection.

Certification # 3967-4C30-A47F

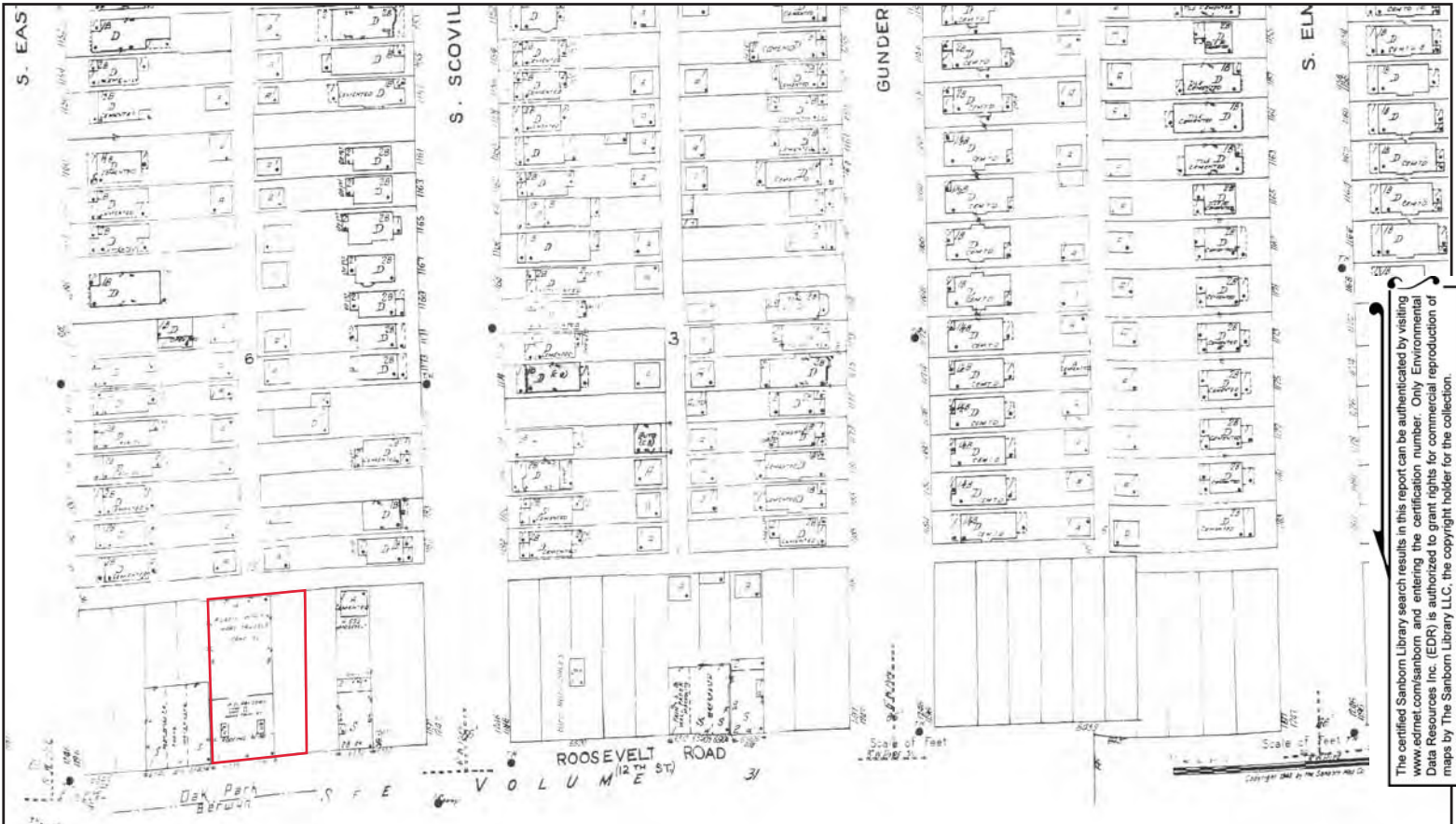


This Certified Sanborn Map combines the following sheets. Outlined areas indicate map sheets within the collection.



Volume 31, Sheet 6



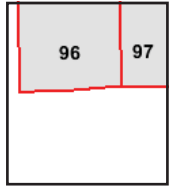


The certified Sanborn Library search results in this report can be authenticated by visiting www.edrmap.com/sanborn and entering the certification number. Only Environmental Data Resources Inc. (EDR) is authorized to grant rights for commercial reproduction of maps by The Sanborn Library LLC, the copyright holder for the collection.

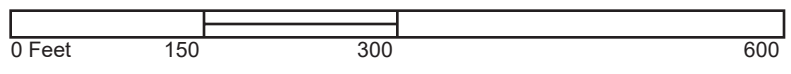
Certification # 3967-4C30-A47F

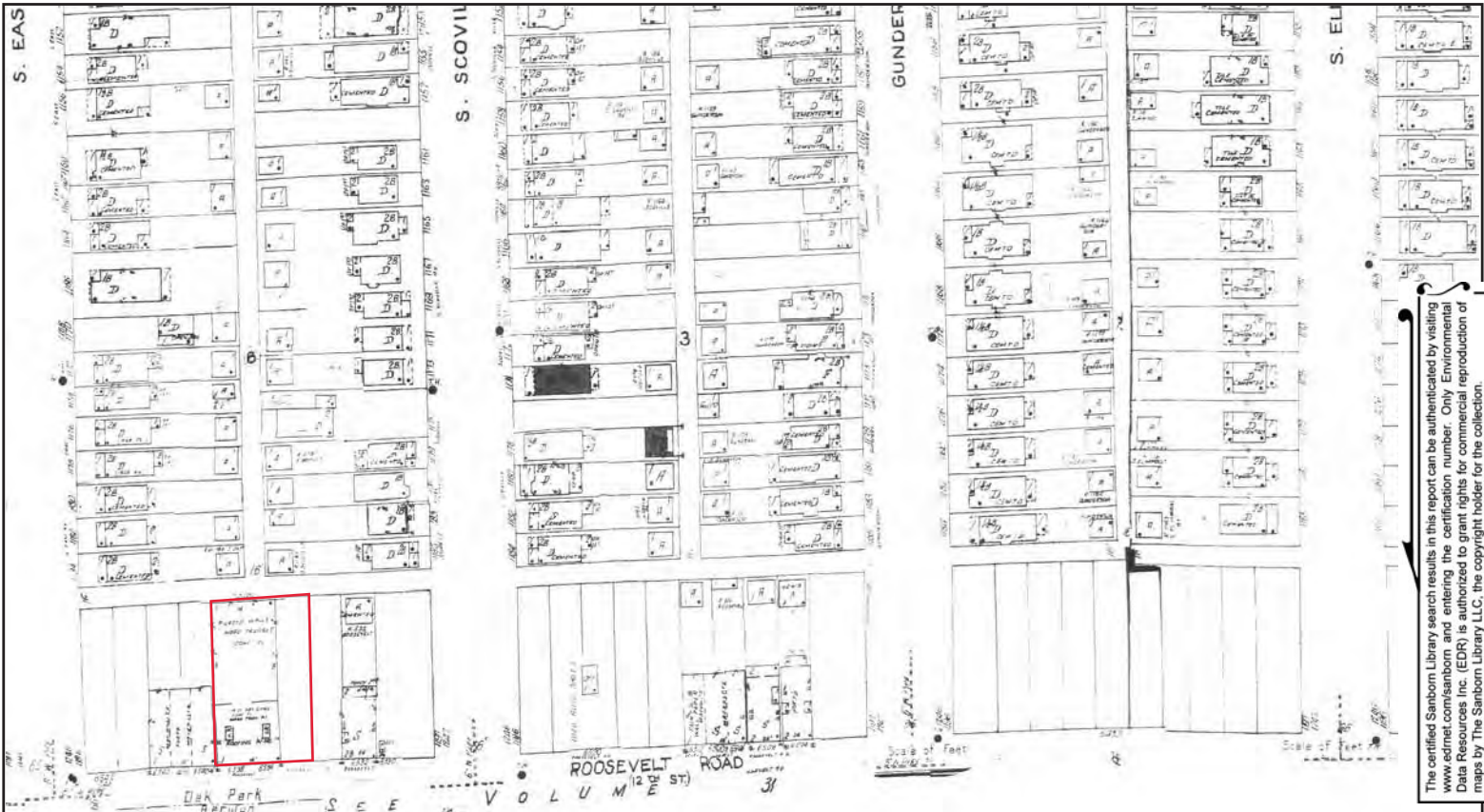


This Certified Sanborn Map combines the following sheets. Outlined areas indicate map sheets within the collection.



Volume 1, Sheet 97
Volume 1, Sheet 96



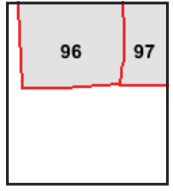


The certified Sanborn Library search results in this report can be authenticated by visiting www.edrmap.com/sanborn and entering the certification number. Only Environmental Data Resources Inc. (EDR) is authorized to grant rights for commercial reproduction of maps by The Sanborn Library LLC, the copyright holder for the collection.

Certification # 3967-4C30-A47F




This Certified Sanborn Map combines the following sheets. Outlined areas indicate map sheets within the collection.



Volume 1, Sheet 97
Volume 1, Sheet 96

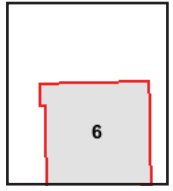




The certified Sanborn Library search results in this report can be authenticated by visiting www.edrmap.com/sanborn and entering the certification number. Only Environmental Data Resources Inc. (EDR) is authorized to grant rights for commercial reproduction of maps by The Sanborn Library LLC, the copyright holder for the collection.

Certification # 3967-4C30-A47F

This Certified Sanborn Map combines the following sheets. Outlined areas indicate map sheets within the collection.



Volume 31, Sheet 6



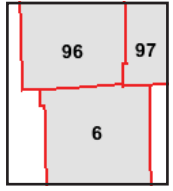


The certified Sanborn Library search results in this report can be authenticated by visiting www.edrmap.com/sanborn and entering the certification number. Only Environmental Data Resources Inc. (EDR) is authorized to grant rights for commercial reproduction of maps by The Sanborn Library LLC, the copyright holder for the collection.

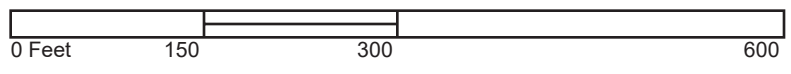
Certification # 3967-4C30-A47F




This Certified Sanborn Map combines the following sheets. Outlined areas indicate map sheets within the collection.



Volume 1, Sheet 97
 Volume 1, Sheet 96
 Volume 31, Sheet 6



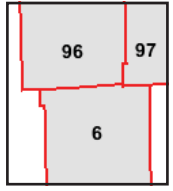


The certified Sanborn Library search results in this report can be authenticated by visiting www.edr.com/sanborn and entering the certification number. Only Environmental Data Resources Inc. (EDR) is authorized to grant rights for commercial reproduction of maps by The Sanborn Library LLC, the copyright holder for the collection.

Certification # 3967-4C30-A47F



This Certified Sanborn Map combines the following sheets. Outlined areas indicate map sheets within the collection.



Volume 1, Sheet 97
 Volume 1, Sheet 96
 Volume 31, Sheet 6



HISTORICAL AERIAL PHOTOGRAPHS



AERIAL PHOTOGRAPH

↑
North

PROPERTY ADDRESS	EPS ENVIRONMENTAL SERVICES, INC.	YEAR
6536 Roosevelt Road Oak Park, Illinois	7237 West Devon Avenue Chicago, Illinois 60631	1939



AERIAL PHOTOGRAPH

↑
North


PROPERTY ADDRESS	EPS ENVIRONMENTAL SERVICES, INC.	YEAR
6536 Roosevelt Road Oak Park, Illinois	7237 West Devon Avenue Chicago, Illinois 60631	1951



AERIAL PHOTOGRAPH

↑
North

PROPERTY ADDRESS	EPS ENVIRONMENTAL SERVICES, INC.	YEAR
6536 Roosevelt Road Oak Park, Illinois	7237 West Devon Avenue Chicago, Illinois 60631	1962



AERIAL PHOTOGRAPH

↑
North

PROPERTY ADDRESS	EPS ENVIRONMENTAL SERVICES, INC.	YEAR
6536 Roosevelt Road Oak Park, Illinois	7237 West Devon Avenue Chicago, Illinois 60631	1971



AERIAL PHOTOGRAPH

↑
North

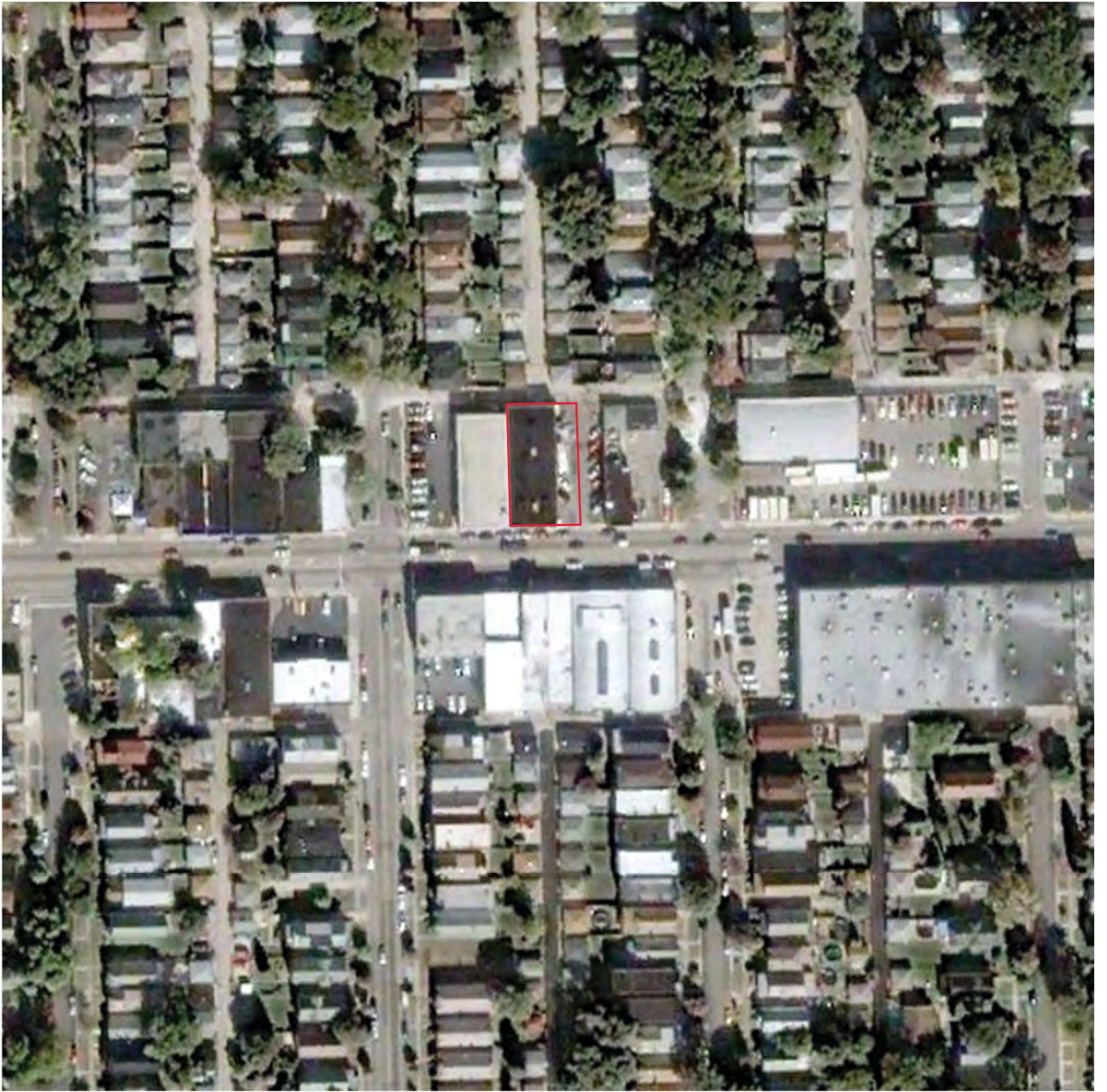
PROPERTY ADDRESS	EPS ENVIRONMENTAL SERVICES, INC.	YEAR
6536 Roosevelt Road Oak Park, Illinois	7237 West Devon Avenue Chicago, Illinois 60631	1978



AERIAL PHOTOGRAPH

↑
North

PROPERTY ADDRESS	EPS ENVIRONMENTAL SERVICES, INC.	YEAR
6536 Roosevelt Road Oak Park, Illinois	7237 West Devon Avenue Chicago, Illinois 60631	1999



AERIAL PHOTOGRAPH

↑
North


PROPERTY ADDRESS	EPS ENVIRONMENTAL SERVICES, INC.	YEAR
6536 Roosevelt Road Oak Park, Illinois	7237 West Devon Avenue Chicago, Illinois 60631	2005



AERIAL PHOTOGRAPH

↑
North


PROPERTY ADDRESS	EPS ENVIRONMENTAL SERVICES, INC.	YEAR
6536 Roosevelt Road Oak Park, Illinois	7237 West Devon Avenue Chicago, Illinois 60631	2010



AERIAL PHOTOGRAPH

↑
North

PROPERTY ADDRESS	EPS ENVIRONMENTAL SERVICES, INC.	YEAR
6536 Roosevelt Road Oak Park, Illinois	7237 West Devon Avenue Chicago, Illinois 60631	2015



AERIAL PHOTOGRAPH

↑
North

PROPERTY ADDRESS	EPS ENVIRONMENTAL SERVICES, INC.	YEAR
6536 Roosevelt Road Oak Park, Illinois	7237 West Devon Avenue Chicago, Illinois 60631	2021