






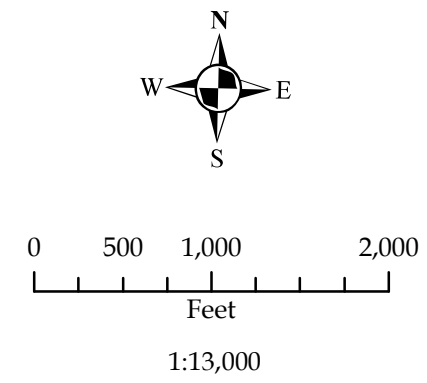
Grants By Year

- 2012
- 2013
- 2014
- 2015
- 2016*

*Addresses reflected in the map represent applications only.

Background Map

-  Village of Oak Park Boundary
-  Other Municipalities
-  Railroad
-  Park
-  Road



0 500 1,000 2,000
Feet
1:13,000

DISCLAIMER: This drawing is neither a legally recorded map nor a survey, and is not intended to be used as such. This drawing is a compilation of records, information and data located in various village, county and state offices, and other sources, affecting the land area displayed and is to be used for reference purposes only. The Village of Oak Park shall not be responsible for any inaccuracies herein contained. If discrepancies are found, please contact Development Customer Services.

