



Oak Park Historic Preservation Commission

Maps



Pleasant & Euclid 1961 (Village photo)



Historic Landmarks Map

Village of Oak Park, IL

Historic Districts

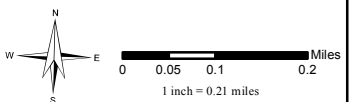
- █ Frank Lloyd Wright Historic Dist.
- █ Gunderson Historic Dist.
- █ Ridgeland - Oak Park Historic Dist.

Landmarks

1	Frank Lloyd Wright Home & Studio 429 Forest St 65 Chicago Avenue
2	John Farson House (Pleasant Home) 217 Home Avenue
3	Pilgrim Congregational Church 460 Lake Street
4	Unity Temple 875 Lake Street
5	Ernest Hemingway Birthplace Home 339 N. Oak Park Avenue
6	Plaza Hotel 123 S. Marion Street
7	Harry S. Adams House 710 Augusta Street
8	Rollin Furbeck House 515 Fair Oaks Avenue
9	Hills-DeCaro House 313 Forest Avenue
10	Thomas Gale House 1027 Chicago Avenue
11	George Furbeck House 223 N. Euclid Avenue
12	Oak Park & River Forest Day Nursery 1139 Randolph Street
13	Charles Roberts House 321 N. Euclid Avenue
14	Roberts Building 300-304 N. Grove Avenue/ 818 Erie Street
15	Odd Fellows Hall 812-818 Harrison Street
16	Albert & Kittie Ernst House 1023 Wenonah Avenue
17	Oak Park Conservatory 615 Garfield Street
18	Park Grove & Park View Manor 173-181 N. Grove Avenue
19	Bishop Quarter School Addition 655 Lake Street
20	C.A. Sharpe House (Dole/Cheney Mansion) 220 N. Euclid Avenue
21	Poley Building 408-410 S. Austin Boulevard
22	Harold C. Lewis House 950 Columbian Avenue
23	Andreas Brisch House 701 S. East Avenue
24	George and James Tough House 1045 Wesley Avenue
25	Margaret Morse House 1038 Fair Oaks Avenue
26	Albert Schneider House 553 N. Marion Street
27	Dorothy Manor Apartments 424-426 S. Austin Boulevard
28	First United Methodist Church 324 N. Oak Park Avenue
29	Maze Branch Library 845 Gunderson Avenue
30	Howard W. Jenkins House 500 Linden Avenue
31	Dr. Henry Bernhardt Cottage 705 S. East Avenue
32	Charles W. Ellis House 625 S. Oak Park Avenue
33	Boulevard Arcade Building 1033 South Boulevard
34	Cicero Fire House No. 2 129 Lake Street
35	Robert Parker House 1019 Chicago Avenue
36	Gustaf and Fride Benson House 1139 Woodbine Avenue
37	Linden Apartments 115-181 Linden Avenue
38	Charles Schwein House 639 Fair Oaks Avenue
39	Edward and Caroline McCready House 231 N. Euclid Avenue
40	Russell Wallace House 178 N. Euclid Avenue
41	Charles S. Castle House 647 Linden Avenue
42	Joseph D. Everett House 228 Forest Avenue
43	Chester Filcraft House 845 Chicago Avenue
44	Paul Blatchford House No. 1 250 Forest Avenue
45	William A. Douglass House 317 N. Kenilworth Avenue
46	Nineteenth Century Club 178 Forest Avenue
47	Rutherford-Dodge House 308 N. Oak Park Avenue
48	Vernon W. Skiff House 633 N. East Avenue
49	Charles E. Matthews House 432 N. Kenilworth Avenue
50	Harlem Office Building 1515 N. Harlem Avenue
51	John D. Caldwell House 130 S. East Avenue
52	Charles W. Helder House 629 Fair Oaks Avenue
53	Freeman Landon House 700 S. Lombard Avenue
54	George and Mary Sheppard House 217 S. Humphrey Avenue
55	Rankin-Hemingway House 639 N. Oak Park Avenue
56	William J. Ehlers Flats 241 S. Elmwood Avenue
57	Edwin H. Ehrwin House 410 N. Kenilworth Avenue
58	George L. Smith House 743 Columbian Avenue
59	Charlton H. Catlin Flats 209-211 S. Elmwood Avenue
60	Andreas Brisch House no. 1 745 S. East Avenue
61	Purcell-Yager House 303 Forest Avenue
62	Edward B. Kittle House 636 Fair Oaks Avenue
63	Walter S. Gerts House 200 S. East Avenue
64	I.M. and Fannabell Fixman House 1010 Fair Oaks Avenue
65	Charles Roberts Stable 317 N. Euclid Avenue

Transportation

- CTA Stations
- Blue Line
- Green Line
- I-290
- P-R Public ROW

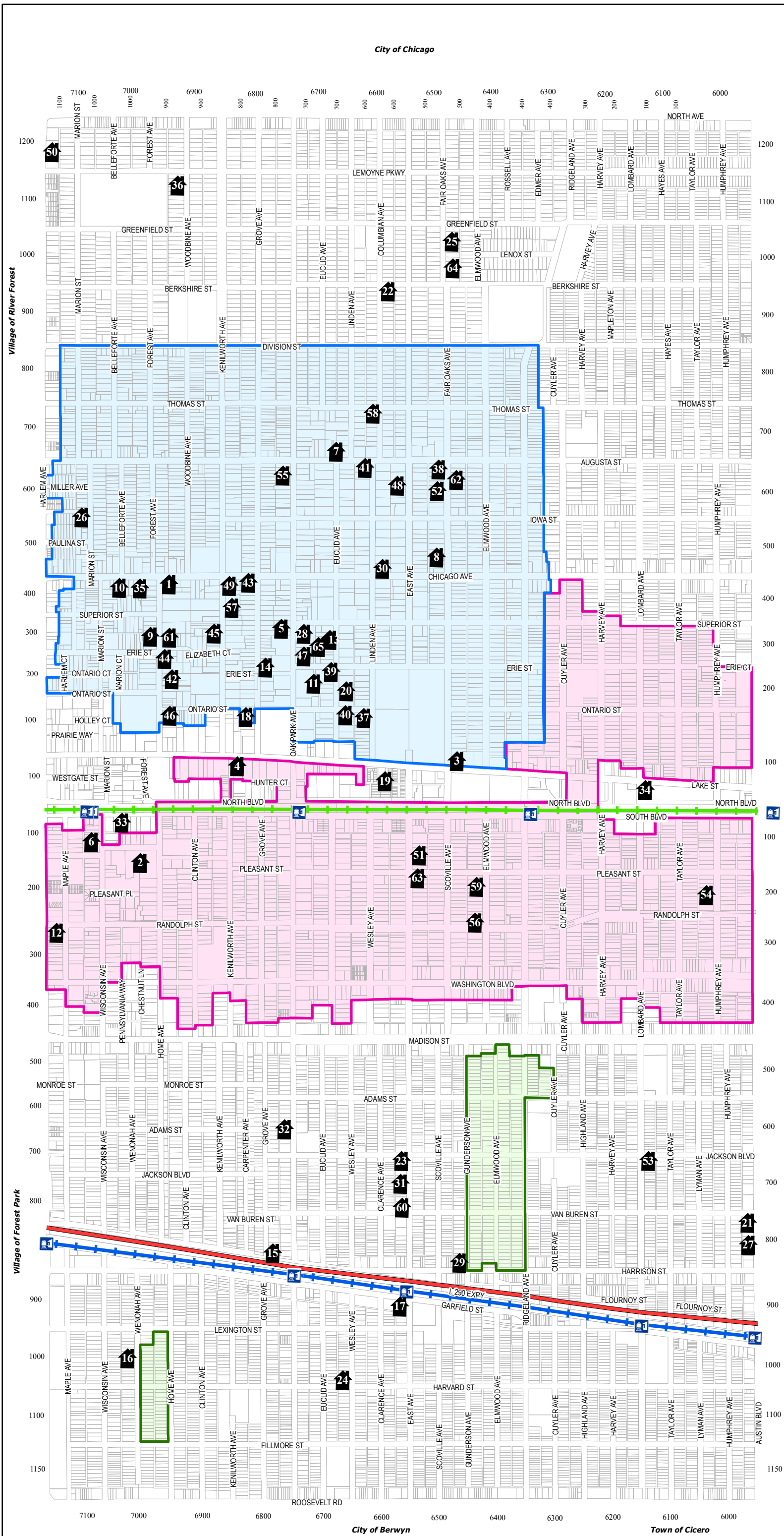


Development Customer Services

Corrected to November 29, 2016
 Population as of 2000 Census: 52,524
 Estimated Population as of 2005 from the U.S. Census: 50,757

File Name: Historic Landmarks Map 2016-11-29

DISCLAIMER: This drawing is neither a legally recorded map nor a survey, and is not intended to be used as such. This drawing is a compilation of records, information and data located in various village, county and state offices, and other sources, affecting the land area displayed and is to be used for reference purposes only. The Village of Oak Park shall not be responsible for any inaccuracies herein contained. If discrepancies are found, please contact the Oak Park Development Customer Services Department.



City of Chicago



National Register Listings in Oak Park

Village of Oak Park, IL

Community Planning & Development

Population as of 2000 Census: 52,524

2005 Estimated Population from the U.S. Census Bureau: 50,757

Historic Districts

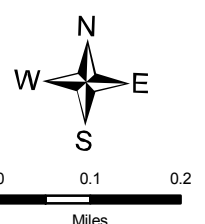
- Ridgeland - Oak Park
- Gunderson
- Scoville Place (Scoville Park)
- Frank Lloyd Wright (National Register)

Landmarks

- 1 Mrs. Thomas H. Gale House
6 Elizabeth Ct
- 2 Unity Temple
875 Lake st
- 3 Pleasant Home (John Farson House)
217 Home Ave
- 4 Frank W. Thomas House
210 Forest Ave
- 5 Frank Lloyd Wright Home & Studio
951 Chicago Ave
- 6 Walter H. Gale House
1031 Chicago Ave
- 7 Masonic Temple Building
119-137 N Oak Park Ave
- 8 Marshall Field & Company Store
1144 Lake St
- 9 Arthur Heurtley House
318 Forest Ave
- 10 Oak Park Conservatory
615 Garfield St

Transportation

- CTA Stations
- Blue Line
- Green Line
- I-290 Expressway



Disclaimer: This drawing is neither a legally recorded map nor a survey, and is not intended to be used as such. This drawing is a compilation of records, information, and data located in various Village / County / State offices, and other sources, affecting the land area displayed and is to be used for reference purposes only. The Village of Oak Park shall not be responsible for any inaccuracies herein contained. If discrepancies are found, please contact the Oak Park Community Planning and Development Department.

Filename: GIS0120091019A03.mxd
Created: October 20, 2009
Printed: October 21, 2009

Village of River Forest

Village of Forest Park

City of Chicago

City of Berwyn

Town of Cicero

