



# Northwest Daytime Parking Restrictions



**Legend**

- Time Restrictions
- Time Limits
- No Parking Anytime
- Resident Permit
- Parking
- Non-Resident Permit
- PDP Staff Permit
- Parking

\*\* This map is a graphic representation of the parking areas. Always park in areas designated by signs in the field and follow applicable guidelines.

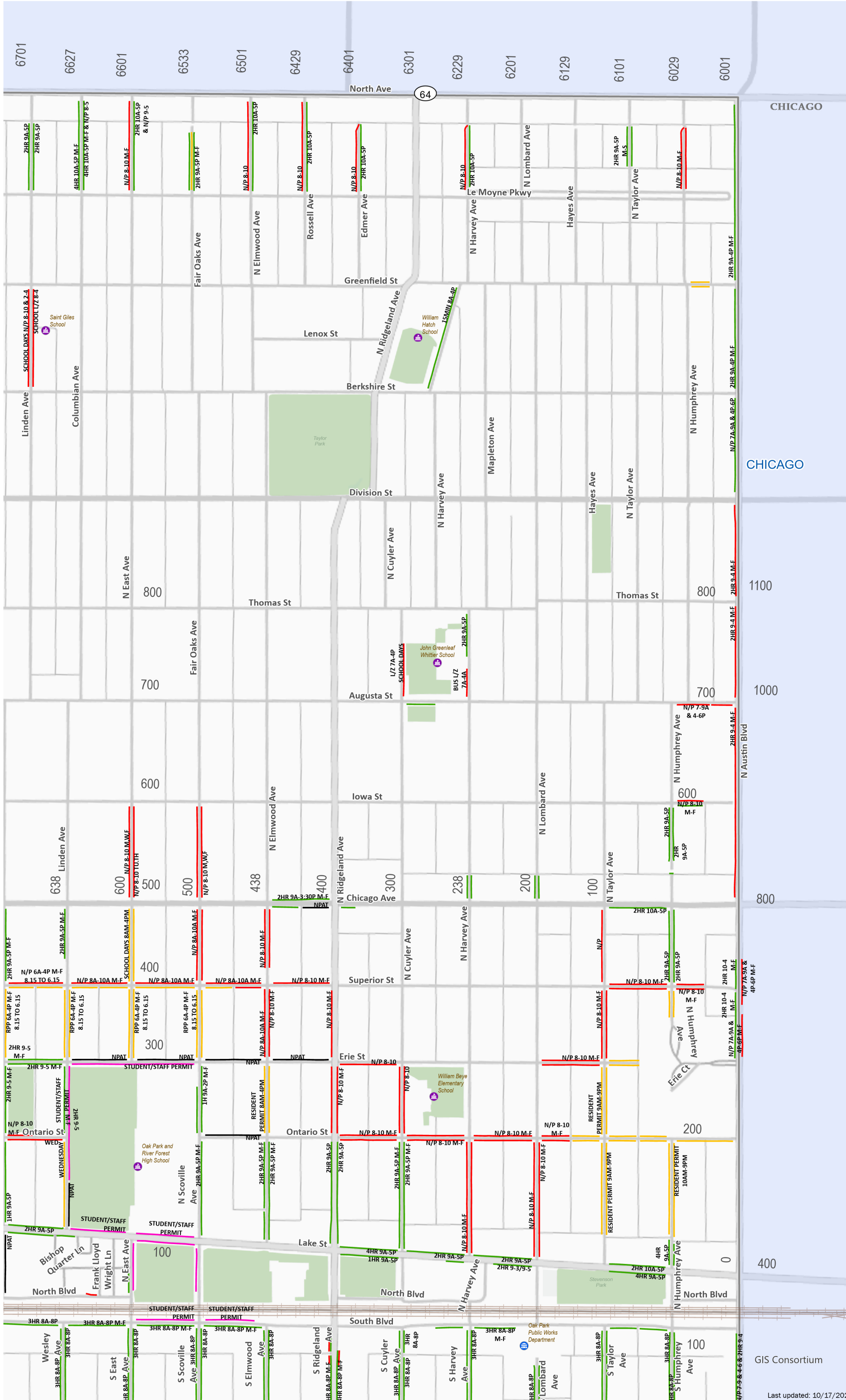


1:7,000

DISCLAIMER: This drawing is neither a legally recorded map nor a survey, and is not intended to be used as such. This drawing is a compilation of records, information and data located in various village, county and state offices, and other sources, affecting the land area displayed and is to be used for reference purposes only. The Village of Oak Park shall not be responsible for any inaccuracies herein contained. If discrepancies are found, please contact Parking and Mobility Services.



# Northeast Daytime Parking Restrictions



**Legend**

- █ Time Restrictions
- █ Time Limits
- No Parking Anytime
- Resident Permit Parking
- Non-Resident Permit Parking
- PPOP Staff Permit Parking

\*\* This map is a graphic representation of the parking areas. Always park in areas designated by signs in the field and follow applicable guidelines.

0 290 580  
Feet

1:7,000

DISCLAIMER: This drawing is neither a legally recorded map nor a survey, and is not intended to be used as such. This drawing is a compilation of records, information and data located in various village, county and state offices, and other sources, affecting the land area displayed and is to be used for reference purposes only. The Village of Oak Park shall not be responsible for any inaccuracies herein contained. If discrepancies are found, please contact Parking and Mobility Services.



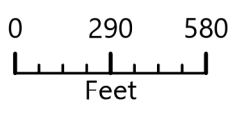
# Southwest Daytime Parking Restrictions



**Legend**

- █ Time Restrictions
- █ Time Limits
- No Parking Anytime
- Resident Permit Parking
- Non-Resident Permit Parking
- PDOP Staff Permit Parking

\*\* This map is a graphic representation of the parking areas. Always park in areas designated by signs in the field and follow applicable guidelines.

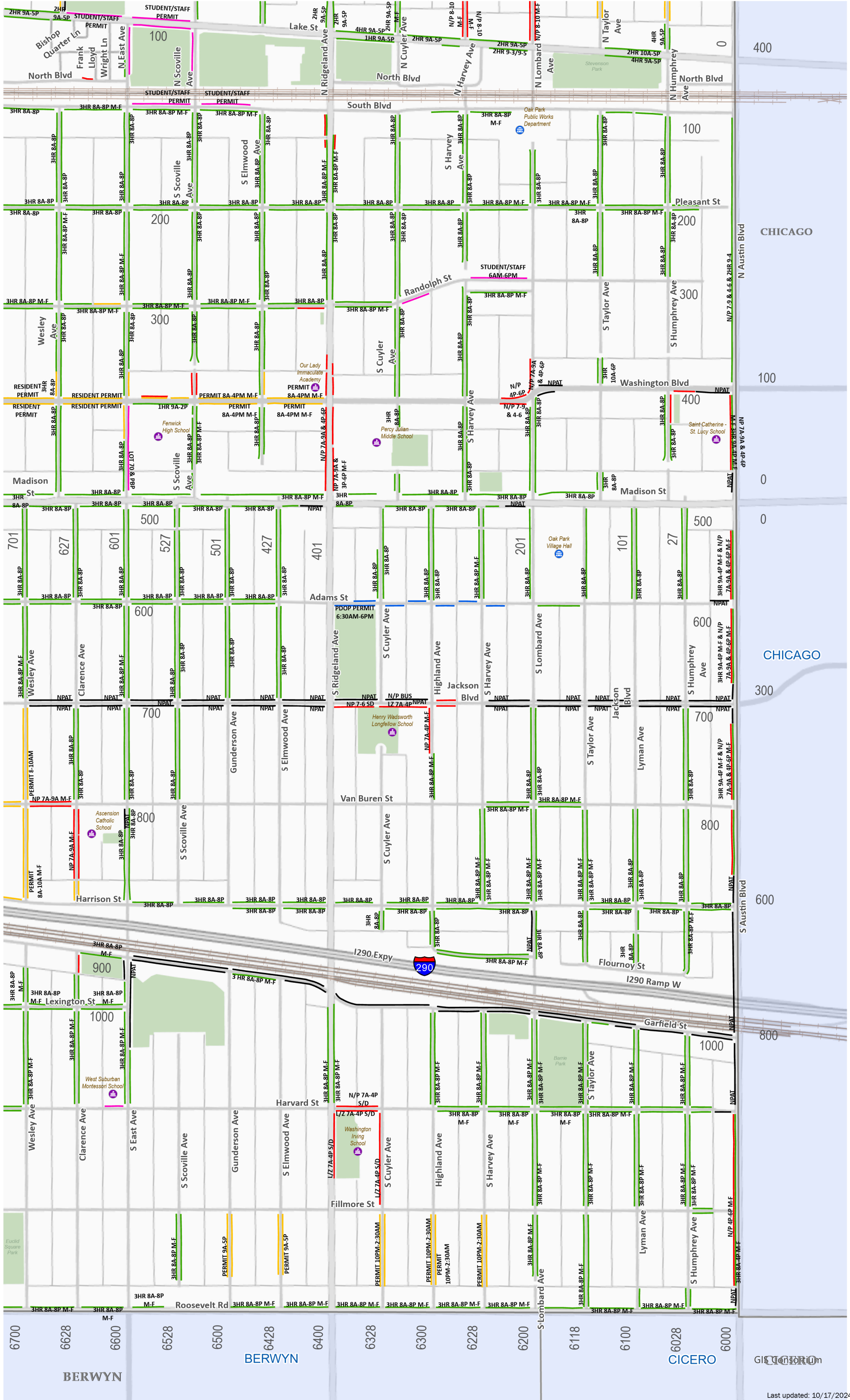


1:7,000

DISCLAIMER: This drawing is neither a legally recorded map nor a survey, and is not intended to be used as such. This drawing is a compilation of records, information and data located in various village, county and state offices, and other sources, affecting the land area displayed and is to be used for reference purposes only. The Village of Oak Park shall not be responsible for any inaccuracies herein contained. If discrepancies are found, please contact Parking and Mobility Services.



# Southeast Daytime Parking Restrictions



**Legend**

- █ Time Restrictions
- █ Time Limits
- No Parking Anytime
- Resident Permit Parking
- Non-Resident Permit Parking
- PDOP Staff Permit Parking

\*\* This map is a graphic representation of the parking areas. Always park in areas designated by signs in the field and follow applicable guidelines.

0 290 580  
Feet

1:7,000

DISCLAIMER: This drawing is neither a legally recorded map nor a survey, and is not intended to be used as such. This drawing is a compilation of records, information and data located in various village, county and state offices, and other sources, affecting the land area displayed and is to be used for reference purposes only. The Village of Oak Park shall not be responsible for any inaccuracies herein contained. If discrepancies are found, please contact Parking and Mobility Services.

GIS Consortium  
Last updated: 10/17/2024